NOTICE!!

These documents have been scanned!

Do not place un-scanned documents beneath this notice!

Do not remove this notice from this file!

GPO Jacket No. 560-102
Print Order 61540
Rise Business Services, LLC
Job=AZ15 5/20/2019

Box Number= AZ15072

Claim Begin-End: AMC396422-AMC396422

1 Initial Receipt

AZ15072-4 AMC396394-AMC396736

United States Department of the Interior
Bureau of Land Management
BUSINESS & SUPPORT SVCS DIV
ONE N CENTRAL AVE SUITE 800
PHOENIX, AZ 85004 -4427
Phone: (602) 417-9200

Receipt

No: 1901778

Transaction #: 1964027
Date of Transaction: 04/10/2009

CUSTOMER:	ROSEMONT COPPER CO FKA AUGUSTA RES AZ CORP 4500 CHERRY CREEK SOUTH DR STE DENVER,CO 80246-1548 US

LINE #	QTY	DESCRIPTION	REMARKS	UNIT PRICE	TOTAL
1	1.00	LOCATABLE MINERALS / MINING CLAIMS-NEW,UNADJUD, ONE OR MORE AUTH NOS / NEW MINING CLAIM PROCESSING FEE $15 **CASES:** AMC396422/$15.00		- n/a -	15.00
2	1.00	LOCATABLE MINERALS / MINING CLAIMS-NEW,UNADJUD, ONE OR MORE AUTH NOS / NEW MINING CLAIM LOCATION FEE $30 **CASES:** AMC396422/$30.00		- n/a -	30.00
3	1.00	LOCATABLE MINERALS / MINING CLAIMS-NEW,UNADJUD, ONE OR MORE AUTH NOS / NEW MINING CLM MAINT FEE $125 (1993 **CASES:** AMC396422/$125.00		- n/a -	125.00
				TOTAL:	**$170.00**

PAYMENT INFORMATION				
1	AMOUNT:	170.00	POSTMARKED:	N/A
	TYPE:	CHECK	RECEIVED:	04/10/2009
	CHECK NO:	5784		
	NAME:	ROSEMONT COPPER CO FKA AUGUSTA RES AZ CORP 4500 CHERRY CREEK SOUTH DR STE DENVER CO 80246-1548 US		

REMARKS

This receipt was generated by the automated BLM Collections and Billing System and is a paper representation of a portion of the official electronic record contained therein.

Gina
~~Jenna~~ Bullock
Rosemont Copper
396422
303-718-3872

NOTICE!!

These documents have been scanned!

Do not place un-scanned documents beneath this notice!

Do not remove this notice from this file!

GPO Jacket No. 560-102
Print Order 61540
Rise Business Services, LLC
Job=AZ15 5/20/2019

Box Number= AZ15072

Claim Begin-End: AMC396422-AMC396422

2 Correspondence

AZ15072-4 AMC396394-AMC396736

SENDER: *COMPLETE THIS SECTION*

- Complete items 1, 2, and 3. Also complete item 4 if Restricted Delivery is desired.
- Print your name and address on the reverse so that we can return the card to you.
- Attach this card to the back of the mailpiece, or on the front if space permits.

1. Article Addressed to:

Rosemont Copper Company
4500 Cherry Creek So. Drive, #1040
Denver, Colorado 80246
AZ 931 AT AMC396422

COMPLETE THIS SECTION ON DELIVERY

A. Signature
X [signature] ☐ Agent ☒ Addressee

B. Received by *(Printed Name)* B. Johnson

C. Date of Delivery 9/16/10

D. Is delivery address different from item 1? ☐ Yes
If YES, enter delivery address below: ☐ No

3. Service Type
☐ Certified Mail ☐ Express Mail
☐ Registered ☐ Return Receipt for Merchandise
☐ Insured Mail ☐ C.O.D.

4. Restricted Delivery? *(Extra Fee)* ☐ Yes

2. Article Number *(Transfer from service label)* 7010 0780 0001 4667 6942

PS Form 3811, February 2004 Domestic Return Receipt 102595-02-M-1540

UNITED STATES POSTAL SERVICE

DENVER CO 802

17 SEP 2010 PM 6 T

First-Class Mail
Postage & Fees Paid
USPS
Permit No. G-10

• Sender: Please print your name, address, and ZIP+4 in this box •

U.S. DEPARTMENT OF THE INTERIOR
BUREAU OF LAND MANAGEMENT
ARIZONA STATE OFFICE
ONE NORTH CENTRAL AVENUE, SUITE 800
PHOENIX, AZ 85004-4427

4427

OFFICIAL COPIES: /Case File/ /SD Read/ /Division/ /Author/

AThrower 9/13/10

S Hansen 9/13/10

SEP 14 2010

In Reply Refer To:
3800 (AZ-9310) AT
AMC396422

CERTIFIED MAIL – RETURN RECEIPT REQUESTED No. 7010 0780 0001 4667 6942

DECISION

Rosemont Copper Company	:	AMC396422
4500 Cherry Creek So. Drive, #1040	:	NC-CF
Denver, Colorado 80246	:	

Decision Vacated

A decision dated July 16, 2010, declared mining claim AMC396422 to be null and void ab initio because it is located on land that is patented and not open to location. That decision is hereby declared vacated.

Documentation has been received from Rosemont Copper Company regarding the land status of the area in question. BLM needs additional time to review the documents. Therefore, the decision is vacated and the claim remains in good standing until a determination can be made as to the land status.

If additional information is required, please contact Amy Thrower at 602-417-9334.

Stephen K. Hansen
Group Administrator
Lands and Minerals

AThrower:lm:091010

°l⊥
°k=K>°g⠿⊥°m⊥◆°c⊥◎

SENDER: *COMPLETE THIS SECTION*

- Complete items 1, 2, and 3. Also complete item 4 if Restricted Delivery is desired.
- Print your name and address on the reverse so that we can return the card to you.
- Attach this card to the back of the mailpiece, or on the front if space permits.

1. Article Addressed to:

Rosemont Copper Company
4500 Cherry Creek So. Drive, #1040
Denver, Colorado 80246
AZ931 AT AMC396422

COMPLETE THIS SECTION ON DELIVERY

A. Signature
x [signature] ☐ Agent ☒ Addressee

B. Received by (*Printed Name*) Bridget Johnson
C. Date of Delivery 7/21/10

D. Is delivery address different from item 1? ☐ Yes
If YES, enter delivery address below: ☐ No

GLENDALE CO DENVER CO 80246
JUL 21 2010
USPS

3. Service Type
☒ Certified Mail ☐ Express Mail
☐ Registered ☒ Return Receipt for Merchandise
☐ Insured Mail ☐ C.O.D.

4. Restricted Delivery? (*Extra Fee*) ☐ Yes

2. Article Number
(*Transfer from service label*) 7010 0780 0001 4667 5402

PS Form 3811, February 2004 Domestic Return Receipt 102595-02-M-1540

UNITED STATES POSTAL SERVICE

DENVER CO 802

30 JUL 2010 PM 6 T

First-Class Mail
Postage & Fees Paid
USPS
Permit No. G-10

• Sender: Please print your name, address, and ZIP+4 in this box •

U.S. Department of the Interior
Bureau Of Land Management
Arizona State Office
One North Central Avenue
Phoenix, AZ 85004-4427

4414

OFFICIAL COPIES: /Case Files/ /SD Read/ /Section/ /Author

July 16, 2010

In Reply Refer To:
3800 (9310) AT
AMC396422

CERTIFIED MAIL - RETURN RECEIPT REQUESTED No. 7010 0780 0001 4667 5402

DECISION

Rosemont Copper Company 4500 Cherry Creek So. Drive, #1040 Denver, Colorado 80246	: : :	This Decision Affects Those Claims Shown in the Block Below.

AMC396422
NC-CF

Mining Claim(s) Declared Null and Void Ab Initio

Pursuant to Title 43 Code of Federal Regulations (CFR) 3832.1, this office received your notice(s) of location for recording mining claims. In accordance with 43 CFR 3833.91, the claim(s) listed above is/are hereby declared null and void ab initio for the reason indicated below. A copy of the Master Title Plat is enclosed for your convenience, if applicable.

The claim is located on land that is patented and therefore not open to location. The Federal Government does not administer the surface or subsurface estate.

This decision does not relieve you of the liability for reclamation of all areas disturbed by your activities on land encompassed by your mining claim(s) and/or site(s). After you complete the reclamation, you must notify the authorized officer of the appropriate surface managing agency so that the authorized officer may conduct a final site inspection and determine whether you may be released from liability. If you fail to reclaim the land to the satisfaction of the authorized officer, the surface management agency may cite you for noncompliance under its surface management regulations.

For land administered by the BLM, if you fail to reclaim the land to the satisfaction of the authorized officer as required in 43 CFR Subpart 3809, the BLM will issue an order of noncompliance under 43 CFR 3809.601(a). If you fail to comply with the noncompliance order, the BLM may take further action under 43 CFR 3809.604. Failure to conduct reclamation is a prohibited act that may subject you to criminal penalties. See 43 CFR 3809.605(h) and 43 CFR 3809.700. If your occupancy has been terminated and you fail to remove structures, material, and equipment, and any personal property in accordance with the regulations in 43 CFR 3715.5-1, the BLM may dispose of the property. In accordance with 43 CFR 3715.5-2, you will remain liable for the costs the BLM incurs in removing and disposing of the property.

This decision may be appealed to the Interior Board of Land Appeals, Office of the Secretary, in accordance with the regulations contained in 43 CFR, Part 4 and the enclosed Form 1842-1. If an appeal is taken, your notice of appeal must be filed in this office (at the above address) within 30 days from receipt of this decision. The appellant has the burden of showing that the decision appealed from is in error.

If you wish to file a petition pursuant to regulation 43 CFR 4.21 (58 FR 4939, January 19, 1993), for a stay of the effectiveness of this decision during the time that your appeal is being reviewed by the Board, the petition for a stay must accompany your notice of appeal. A petition for a stay is required to show sufficient justification based on the standards listed below. Copies of the notice of appeal and petition for a stay must also be submitted to each party named in this decision and to the Interior Board of Land Appeals and to the appropriate Office of the Solicitor (see 43 CFR 4.413) at the same time the original documents are filed with this office. If you request a stay, you have the burden of proof to demonstrate that a stay should be granted.

Standards for Obtaining a Stay

Except as otherwise provided by law or other pertinent regulation, a petition for a stay of a decision pending appeal shall show sufficient justification based on the following standards:

(1) The relative harm to the parties if the stay is granted or denied,

(2) The likelihood of the appellant's success on the merits,

(3) The likelihood of immediate and irreparable harm if the stay is not granted, and

(4) Whether the public interest favors granting the stay.

If additional information is required, please contact Amy Thrower at 602-417-9334. Please include your AMC serial number(s) on all correspondence.

Stephen K. Hansen
Group Administrator
Renewable and Mineral Resources

Enclosures

AThrower:lm:071610

ROSEMONT COPPER

DENVER OFFICE
4500 Cherry Creek South Drive - Suite 1040
Denver, Colorado 80246 USA

TEL: (303) 300 0134
FAX: (303) 300 0135
CORPORATE WEB: www.augustaresource.com
PROJECT WEB: www.rosemontcopper.com

August 11, 2010

Overnight Delivery

United States Department of Interior
Bureau of Land Management
Arizona State Office
One North Central Avenue, Suite 800
Phoenix, Arizona 85004-4427

RECEIVED
B.L.M. AZ STATE OFFICE
2010 AUG 16 P 3:00
PHOENIX, ARIZONA

Attention: Amy Thrower
Land Law Examiner

Re: AMC 396422
NC-CF Unpatented Mining Claim
Rosemont Copper Company
Pima County, Arizona

Dear Ms. Thrower:

Pursuant to your telephone conversation on August 6, 2010 with Gina Bulloch regarding the Bureau of Land Management's Decision Letter dated July 16, 2010 directed to Rosemont Copper Company ("Rosemont"), Rosemont hereby respectfully requests a review of the enclosed information in support of its appeal of the Decision.

In the Decision Letter, the BLM declared AMC 396422 null and void ab initio because of the stated reason that the claim is located on land that is patented and therefore not open to location. The target of AMC 396422, located April 10, 2010, dated stamped as received by the BLM on April 10, 2010 and filed with the Pima County Recorder on April 10, 2010, was the small tract of open ground that was not included in Patent No. 30792 or Patent No. 02-96-0010. The location monument for AMC 396422 was staked on that small tract thereby capturing the open ground. In support of Rosemont's appeal and request to vacate the Decision, I've enclosed the following documents for your review:

Patent No. 30792
Copy of Patent No. 30792 with the description for Cushing Patented Mining Claim highlighted
Plat for Mineral Survey No. 1297 A&B
Two enlarged photocopies of that portion of the Cushing Patented Mining Claim, Mineral Survey 1297, with the small tract of land excluded from the Cushing that Rosemont targeted with AMC 396422.

An enlarged portion of the Rosemont survey map depicting the tract of open ground the NC-CF Unpatented Mining Claim captured.

Patent No. 02-96-0010
Plat for Mineral Survey No. 4793

It is my understanding from your conversation with Gina Bulloch that you will be absent from the BLM State Office the week of August 9th and will review Rosemont's information upon your return August 16, 2010, the apparent end date of the thirty (30) day appeal period. If the information cannot be reviewed prior to the end of the appeal period, Rosemont requests the BLM vacate the Decision in order to complete the evaluation of Rosemont's position that AMC 396422 is, in fact, a valid claim.

Please contact either Gina Bulloch at 303-718-3872 or me at 303-300-0134 should you need additional information to assist you in your evaluation. I look forward to a speedy resolution of this matter.

Very truly yours,

Mark G. Stevens
Vice President, Exploration

Enc.

NOTICE!!

These documents have been scanned!

Do not place un-scanned documents beneath this notice!

Do not remove this notice from this file!

GPO Jacket No. 560-102
Print Order 61540
Rise Business Services, LLC
Job=AZ15 5/20/2019

Box Number= AZ15072

Claim Begin-End: AMC396422-AMC396422

3 Transfers

AZ15072-4 AMC396394-AMC396736

NO DOCUMENTS FOUND

NO DOCUMENTS FOUND
NO DOCUMENTS FOUND

NOTICE!!

These documents have been scanned!

Do not place un-scanned documents beneath this notice!

Do not remove this notice from this file!

GPO Jacket No. 560-102
Print Order 61540
Rise Business Services, LLC
Job=AZ15 5/20/2019

Box Number= AZ15072

Claim Begin-End: AMC396422-AMC396422

4 Annual Filings

AZ15072-4 AMC396394-AMC396736

File

Lead Numbers

ENTERED
AUG 1 0 2015
BY:

117279
129394
13284
14972
15002
2194
25210
27423
28871
35995
46740
303950
313532
330891
331308
367650
380250
385170
387223
390017
391154
392445
393532
394006
39454
396422
404128
411964
423213
429429
46740
47449
62735
64123
668013
74390
75181
95314
99789

(39)

WHEN RECORDED, RETURN TO:
Marc A. Marra, Esq.
Fennemore Craig, P.C.
2394 East Camelback Road, Suite 600
Phoenix, Arizona 85016-3429

STATE OF ARIZONA)
) ss:
County of Maricopa)

AFFIDAVIT OF ANNUAL CLAIM MAINTENANCE FEE PAYMENT AND NOTICE OF INTENT TO HOLD MINING CLAIMS

The undersigned Affiant, being duly sworn, deposes and states that:

1. I am a citizen of the United States and am at least eighteen (18) years of age;

2. I reside in the City of Phoenix, Maricopa County, Arizona;

3. I am an authorized agent for **ROSEMONT COPPER COMPANY** (f/k/a Augusta Resource (Arizona) Corporation), an Arizona corporation ("*Claimant*"), whose address is 5255 East Williams Circle, Suite 1065, Tucson, Arizona 85711;

4. Claimant owns and maintains certain unpatented lode mining claims, placer mining claims, mill sites, and/or tunnel sites situated in Pima County, Arizona as more particularly described on Exhibit A, which is attached hereto and incorporated herein by this reference (the "*Claims*");

5. Claimant is personally acquainted with the Claims;

6. Claimant intends to hold the Claims for the assessment year ending September 1, 2019;

7. Payment of the annual claim maintenance fee ("*Maintenance Fee*") of $155.00 for every lode mining claim, mill site, and tunnel site, and $155.00 for every 20 acres or portion thereof contained in each placer mining claim, has been made as evidenced by the Bureau of Land Management receipt, a copy of which is attached hereto and incorporated herein by this reference; and

RECEIVED
AZ STATE OFFICE
2018 AUG 14 A 11: 21
PHOENIX, ARIZONA

ENTERED
AUG 15 2018
BY: SC

NO. OF CLAIMS 1064
AMOUNT 164920.00
RECEIPT NO. 4234873
INIT. KCR

** BLM-ASO**

8. Payment of the Maintenance Fee has been made in lieu of recording an affidavit of performance of annual assessment work for the purpose of complying with the laws, rules and regulations of the United States and/or Arizona relating to owning, holding and maintaining the Claims.

Affiant executes this Affidavit of Annual Claim Maintenance Fee Payment and Notice of Intent to Hold Mining Claims on this 14th day of August, 2018.

Marc A. Marra, AUTHORIZED AGENT
Marc A. Marra, authorized agent

The foregoing Affidavit of Annual Claim Maintenance Fee Payment and Notice of Intent to Hold Mining Claims dated the 14th day of August, 2018, prepared for the benefit of Rosemont Copper Company, an Arizona corporation, consisting of a total of thirty-seven (37) pages, was sworn, subscribed and acknowledged before me this 14th day of August, 2018, by Marc A. Marra, authorized agent of Rosemont Copper Company, an Arizona corporation, for and on behalf of the corporation.

IN WITNESS WHEREOF, I hereunto set my hand and official seal.

Charlene Sarich
Notary Public

CHARLENE SARICH
NOTARY PUBLIC - ARIZONA
MARICOPA COUNTY
My Comm. Exp.: September 13, 2019

ENTERED
AUG 15 2018
BY:

RECEIVED
BLM AZ STATE OFFICE
2018 AUG 14 A 11:21
PHOENIX, ARIZONA

EXHIBIT A
TO AFFIDAVIT OF ANNUAL CLAIM MAINTENANCE FEE PAYMENT AND NOTICE OF INTENT TO HOLD MINING CLAIMS

The unpatented mining claims and sites described herein are situated in the Rosemont and Helvetia Mining Districts, Pima County, Arizona. The names of the claims and sites, and the book and page, and sequence numbers of recording of the Location Notices, are of record in the official records of said county. The Bureau of Land Management serial numbers are filed at Phoenix, Arizona.

No.	Name of Claim	Book and Page No. / Sequence No.		BLM Serial No.
1	York Fraction	2022	340	AMC2198
	York Fraction/Amended	5436	804	
2	Travis #1	1983	253	AMC2199
	Travis #1/Second Amended	5436	806	
3	Jim	995	391	AMC2200
	Jim/Amended	5436	802	
4	Isle Royal Fraction	2054	188	AMC2201
	Isle Royal Fraction/Amended	5436	808	
5	Indian Club Fraction	2054	187	AMC2202
	Indian Club Fraction/Amended	5436	809	
6	Pilot Fraction	2051	261	AMC2203
	Pilot Fraction/Amended	5436	810	
7	A.O.T. Fraction	2054	186	AMC2204
	A.O.T. Fraction/Amended	5436	811	
8	Malachite Fraction	2110	263	AMC2211
	Malachite Fraction/Amended	5436	807	
9	MAX 121 B/Relocation	5609	574	AMC13284
10	MAX 123 B/Relocation	5609	576	AMC13286
11	MAX 125 B/Relocation	5609	578	AMC13288
12	MAX 126 B/Relocation	5609	579	AMC13289
13	MAX 127 B/Relocation	5609	580	AMC13290
14	MAX 128 B/Relocation	5609	581	AMC13291
15	MAX 129 B/Relocation	5609	582	AMC13292
	MAX 129 B/Amended	6126	1202-1203	
16	MAX 130 B/Relocation	5609	583	AMC13293

ENTERED
AUG 15 2013
BY: SC

RECEIVED
AZ STATE OFFICE
2013 AUG 14 A 11:21
PHOENIX, ARIZONA

No.	Name of Claim	Book and Page No. / Sequence No.		BLM Serial No.
17	MAX 131 B/Relocation	5609	584	AMC13294
18	MAX 132 B/Relocation	5609	585	AMC13295
19	MAX 133 B/Relocation	5609	586	AMC13296
20	MAX 134 B/Relocation	5609	587	AMC13297
21	MAX 135 B/Relocation	5609	588	AMC13298
22	MAX 136 B/Relocation	5609	589	AMC13299
23	MAX 137 B/Relocation	5609	590	AMC13300
24	MAX 138 B/Relocation	5609	591	AMC13301
25	MAX 139 B/Relocation	5609	592	AMC13302
26	MAX 140 B/Relocation	5609	593	AMC13303
27	MAX 141 B/Relocation	5609	594	AMC13304
28	MAX 142 B/Relocation	5609	595	AMC13305
29	MAX 143 B/Relocation	5609	596	AMC13306
30	MAX 144 B/Relocation	5609	597	AMC13307
31	MAX 145 B/Relocation	5609	598	AMC13308
32	MAX 146 B/Relocation	5609	599	AMC13309
33	MAX 147 B/Relocation	5609	600	AMC13310
34	MAX 148 B/Relocation	5609	601	AMC13311
35	MAX 149 B/Relocation	5609	602	AMC13312
36	MAX 150 B/Relocation	5609	603	AMC13313
	MAX 150 B/Amended	7073	604-605	
37	MAX 151 B/Relocation	5609	604	AMC13314
38	MAX 152 B/Relocation	5609	605	AMC13315
	MAX 152 B/Amended	7073	606-607	
39	MAX 153 B/Relocation	5609	606	AMC13316
40	MAX 154 B/Relocation	5609	607	AMC13317
	MAX 154 B/Amended	7073	608-609	
41	MAX 155 B/Relocation	5609	608	AMC13318
42	MAX 156 B/Relocation	5609	609	AMC13319
	MAX 156 B/Amended	7073	610-611	
43	Rosaland	314	120	AMC14972
	Rosaland/Amended	1062	539	
44	Michael M	314	117	AMC14973
	Michael M/Amended	1062	540	

ENTERED
AUG 15 2018
BY:

RECEIVED
AZ STATE OFFICE
2018 AUG 14 A 11:21
PHOENIX, ARIZONA

No.	Name of Claim	Book and Page No. / Sequence No.		BLM Serial No.
45	Lydia J	314	119	-AMC14974
	Lydia J/Amended	1062	541	
46	Ida D	314	118	-AMC14975
	Ida D/Amended	1062	542	
47	D & D #1	759	202	- AMC14976
	D & D #1/Amended	1062	543	
48	D & D II	759	201	-AMC14977
	D & D II/Amended	1062	544	
49	Frijole	300	277	-AMC14978
	Frijole/Amended	1062	545	
50	Frijole II	1062	546	-AMC14979
51	Frijole III	1062	547	- AMC14980
52	Frijole IV	1062	548	-AMC14981
53	Frijole V	1062	549	-AMC14982
54	Frijole VII	1062	551	AMC14984
55	Frijole VIII	1062	552	AMC14985
56	Frijole IX	1062	553	AMC14986
57	Frijole X	1070	494	AMC14987
58	Frijole XI	1454	349	AMC14988
59	Frijole XI Extension	1454	350	- AMC14989
60	Deering Springs No. 2 A/Relocation	5636	741	- AMC15002
61	Deering Springs No. 4 A/Relocation	5636	742	- AMC15003
62	Deering Springs No. 6 A/Relocation	5636	743	- AMC15004
63	Deering Springs No. 8 A/Relocation	5636	744	- AMC15005
64	Deering Springs No. 10 A/Relocation	5636	745	- AMC15006
65	Deering Springs No. 12 A/Relocation	5636	746	- AMC15007
66	Deering Springs No. 14 A/Relocation	5636	747	- AMC15008
67	Deering Springs No. 15 A/Relocation	5636	748	- AMC15009
68	Deering Springs No. 16 A/Relocation	5636	749	- AMC15010
69	Deering Springs No. 17 A/Relocation	5636	750	- AMC15011
	Deering Springs No. 17 A/Amended	6126	1204-1205	
70	Deering Springs No. 21 A/Relocation	5636	751	- AMC15012
71	Deering Springs No. 22 A/Relocation	5636	752	- AMC15013
72	Deering Springs No. 23 A/Relocation	5636	753	- AMC15014
73	Deering Springs No. 24 A/Relocation	5636	754	- AMC15015

ENTERED
AUG 15 2018
BY:

RECEIVED
AZ STATE OFFICE
2018 AUG 14 A 11:21
PHOENIX, ARIZONA

No.	Name of Claim	Book and Page No. / Sequence No.		BLM Serial No.
74	Deering Springs No. 25 A/Relocation	5636	755	- AMC15016
75	Deering Springs No. 26 A/Relocation	5636	756	- AMC15017
76	Deering Springs No. 27 A/Relocation	5636	757	- AMC15018
77	Deering Springs No. 28 A/Relocation	5636	758	- AMC15019
	Deering Springs No. 28 A/Amended	6126	1206-1207	
78	Deering Springs No. 29 A/Relocation	5636	759	- AMC15020
79	Deering Springs No. 30 A/Relocation	5636	760	- AMC15021
80	Deering Springs No. 31 A/Relocation	5636	761	- AMC15022
81	Deering Springs No. 32 A/Relocation	5636	762	- AMC15023
82	Deering Springs No. 33 A/Relocation	5636	763	- AMC15024
83	Deering Springs No. 34 A/Relocation	5636	764	- AMC15025
84	Deering Springs No. 35 A/Relocation	5636	765	- AMC15026
85	Deering Springs No. 36 A/Relocation	5636	766	- AMC15027
86	Deering Springs No. 37 A/Relocation	5636	767	- AMC15028
87	Deering Springs No. 38 A/Relocation	5636	768	- AMC15029
88	Deering Springs No. 39 A/Relocation	5636	769	- AMC15030
89	Deering Springs No. 42 A/Relocation	5636	770	- AMC15031
90	Deering Springs No. 51 A/Relocation	5636	771	- AMC15032
91	Deering Springs No. 52 A/Relocation	5636	772	- AMC15033
92	Kid 1	3368	529	- AMC25210
93	Kid 2	3368	530	- AMC25211
94	Kid 3	3368	531	- AMC25212
95	Kid 4	3368	532	- AMC25213
96	Kid 5	3368	533	- AMC25214
97	Kid 6	3368	534	- AMC25215
98	Kid 7	3368	535	- AMC25216
99	Kid 8	3368	537	- AMC25217
100	Kid 9	3368	536	- AMC25218
101	Kid 10	3368	538	- AMC25219
102	Kid 11	3368	539	- AMC25220
103	Kid 12	3368	540	- AMC25221
104	Kid 13	3368	541	- AMC25222
105	Kid 14	3368	542	- AMC25223
106	Kid 15	3368	543	- AMC25224
107	Kid 16	3368	544	- AMC25225

RECEIVED
AZ STATE OFFICE
2018 AUG 14 A 11:22
PHOENIX, ARIZONA

ENTERED
AUG 15 2018
BY:

No.	Name of Claim	Book and Page No. / Sequence No.		BLM Serial No.
108	Kid 17	3368	545	AMC25226
109	Kid 18	3368	546	AMC25227
110	Kid 19	3368	547	AMC25228
111	Kid 20	3368	548	AMC25229
112	Kid 21	3368	549	AMC25230
113	Kid 22	3368	550	AMC25231
114	Kid 23	3368	551	AMC25232
115	Kid 24	3368	552	AMC25233
116	Kid 25	3368	553	AMC25234
117	Kid 26	3368	554	AMC25235
118	Kid 27	3368	555	AMC25236
119	Kid 28	3368	556	AMC25237
120	Kid 29	3368	557	AMC25238
	Kid 29/Amended	6216	1001-1002	
121	Kid 34	3368	562	AMC25243
122	Kid 35	3368	563	AMC25244
123	Kid 36	3368	564	AMC25245
124	Kid 37	3368	565	AMC25246
125	Kid 38	3368	566	AMC25247
126	Kid 39	3368	567	AMC25248
127	Kid 40	3368	568	AMC25249
128	Kid 41	3368	569	AMC25250
129	Kid 42	3368	570	AMC25251
130	Kid 43	3368	571	AMC25252
131	Kid 44	3368	572	AMC25253
132	Kid 45	3368	573	AMC25254
133	Kid 46	3368	574	AMC25255
	Kid 46/Amended	6216	1003-1004	
134	Kid 47	3368	575	AMC25256
	Kid 47/Amended	6216	1005-1006	
135	Wasp 52	3786	52	AMC25257
	Wasp 52/Amended	6216	955-956	
136	Wasp 53	3786	53	AMC25258
	Wasp 53/Amended	6216	957-958	
137	Wasp 54	3786	54	AMC25259

PHOENIX, ARIZONA

2018 AUG 14 A 11:22

RECEIVED
AZ STATE OFFICE

ENTERED
AUG 15 2018
BY:

14020874

No.	Name of Claim	Book and Page No. / Sequence No.		BLM Serial No.
138	Wasp 55	3786	55	AMC25260
139	Wasp 56	3786	56	AMC25261
140	Wasp 57	3786	57	AMC25262
141	Wasp 58	3786	58	AMC25263
	Wasp 58/Amended	3842	133	
142	Wasp 60	3786	59	AMC25264
	Wasp 60/Amended	6216	959-960	
143	Wasp 61	3786	60	AMC25265
	Wasp 61/Amended	6216	961-962	
144	Wasp 101	3786	63	AMC25268
145	Wasp 102	3786	64	AMC25269
146	Wasp 103	3786	65	AMC25270
147	Wasp 104	3786	66	AMC25271
148	Wasp 105	3786	67	AMC25272
149	Wasp 106	3786	68	AMC25273
150	Wasp 107	3786	69	AMC25274
151	Wasp 111	3786	70	AMC25275
152	Wasp 112	3786	71	AMC25276
153	Wasp 113	3786	72	AMC25277
154	Wasp 114	3786	73	AMC25278
155	Wasp 115	3786	74	AMC25279
156	Wasp 116	3786	75	AMC25280
157	Wasp 117	3786	76	AMC25281
158	Wasp 118	3786	77	AMC25282
159	Wasp 119	3786	78	AMC25283
160	Wasp 120	3786	79	AMC25284
161	Wasp 121	3786	80	AMC25285
162	Wasp 122	3786	81	AMC25286
163	Wasp 123	3786	82	AMC25287
164	Wasp 124	3786	83	AMC25288
165	Wasp 125	3786	84	AMC25289
166	Wasp 126	3786	85	AMC25290
167	Wasp 127	3786	86	AMC25291
168	Wasp 128	3786	87	AMC25292
169	Wasp 129	3786	88	AMC25293

PHOENIX, ARIZONA

RECEIVED
AZ STATE OFFICE
2018 AUG 14 A 11:22

ENTERED
AUG 15 2018
BY:

No.	Name of Claim	Book and Page No. / Sequence No.		BLM Serial No.
170	Wasp 130	3786	89	AMC25294
171	Wasp 201	3786	90	AMC25295
172	Wasp 202	3786	91	AMC25296
173	Wasp 203	3786	92	AMC25297
174	Wasp 204	3786	93	AMC25298
175	Wasp 205	3786	94	AMC25299
176	Wasp 206	3786	95	AMC25300
177	Wasp 207	3786	96	AMC25301
178	Wasp 208	3786	97	AMC25302
179	Wasp 209	3786	98	AMC25303
180	Wasp 210	3786	99	AMC25304
181	Wasp 211	3786	100	AMC25305
182	Wasp 212	3786	101	AMC25306
183	Wasp 213	3786	102	AMC25307
184	Wasp 214	3786	103	AMC25308
185	Wasp 215	3786	104	AMC25309
186	Wasp 216	3786	105	AMC25310
187	Wasp 217	3786	106	AMC25311
188	Wasp 218	3786	107	AMC25312
189	Wasp 313	3786	144	AMC25349
190	Wasp 315	3786	146	AMC25351
191	Wasp 317	3786	148	AMC25353
192	Wasp 319	3786	150	AMC25355
	Wasp 319/Amended	6216	975-976	
193	Wasp 321	3786	152	AMC25357
	Wasp 321/Amended	6216	977-978	
194	Wasp 323	3786	154	AMC25359
	Wasp 323/Amended	6216	979-980	
195	Wasp 325	3786	156	AMC25361
	Wasp 325/Amended	6216	981-982	
196	Wasp 327	3786	158	AMC25363
	Wasp 327/Amended	6216	983-984	
197	Wasp 329	3786	160	AMC25365
	Wasp 329/Amended	6216	985-986	

PHOENIX, ARIZONA
2018 AUG 14 A 11:22
RECEIVED
AZ STATE OFFICE
ENTERED
AUG 15 2018
BY:

No.	Name of Claim	Book and Page No. / Sequence No.		BLM Serial No.
198	Wasp 331	3786	162	AMC25367
	Wasp 331/Amended	6216	987-988	
199	Wasp 333	3786	164	AMC25369
	Wasp 333/Amended	6216	989-990	
200	Wasp 335	3786	166	AMC25371
	Wasp 335/Amended	6216	991-992	
201	Wasp 337	3786	168	AMC25373
	Wasp 337/Amended	6216	993-994	
202	Wasp 339	3786	170	AMC25375
	Wasp 339/Amended	6216	995-996	
203	Wasp 341	3786	172	AMC25377
204	Wasp 343	3786	174	AMC25379
205	Wasp 344	3786	175	AMC25380
206	Wasp 345	3786	176	AMC25381
207	Wasp 346	3786	177	AMC25382
208	Wasp 347	3786	178	AMC25383
209	Wasp 348	3786	179	AMC25384
210	Wasp 349	3786	180	AMC25385
211	Wasp 350	3786	181	AMC25386
212	Wasp 351	3786	182	AMC25387
213	Wasp 352	3786	183	AMC25388
214	Wasp 353	3786	184	AMC25389
215	Wasp 354	3786	185	AMC25390
216	Max 41	4792	584	AMC25662
217	Max 43	4792	586	AMC25664
218	Max 45	4792	588	AMC25666
219	Max 47	4792	590	AMC25668
220	Max 49	4792	592	AMC25670
221	Max 71	4792	614	AMC25692
222	Max 72	4792	615	AMC25693
223	Max 73	4792	616	AMC25694
224	Max 74	4792	617	AMC25695
225	Max 75	4792	618	AMC25696
226	Max 76	4792	619	AMC25697
227	Max 77	4792	620	AMC25698

PHOENIX, ARIZONA

2018 AUG 14 A 11:22

RECEIVED
BLM AZ STATE OFFICE

ENTERED
AUG 15 2018
BY:

No.	Name of Claim	Book and Page No. / Sequence No.		BLM Serial No.
228	Max 78	4792	621	AMC25699
229	Max 79	4792	622	AMC25700
230	Max 80	4792	623	AMC25701
231	Max 81	4792	624	AMC25702
232	Max 82	4792	625	AMC25703
233	Max 83	4792	626	AMC25704
234	Max 84	4792	627	AMC25705
235	Max 85	4792	628	AMC25706
236	Max 86	4792	629	AMC25707
237	Max 87	4792	630	AMC25708
238	Max 88	4792	631	AMC25709
239	Max 89	4792	632	AMC25710
240	Max 90	4792	633	AMC25711
241	Max 91	4792	634	AMC25712
242	Max 93	4792	636	AMC25714
243	Max 95	4792	638	AMC25716
244	Max 97	4792	640	AMC25718
245	Max 99	4792	642	AMC25720
246	Max 101	4792	644	AMC25722
247	Max 102	4792	645	AMC25723
248	Max 103	4792	646	AMC25724
249	Max 104	4792	647	AMC25725
250	Max 105	4792	648	AMC25726
251	Max 106	4792	649	AMC25727
252	Max 107	4792	650	AMC25728
253	Max 108	4792	651	AMC25729
254	Max 109	4792	652	AMC25730
255	Max 110	4792	653	AMC25731
256	Max 111	4792	654	AMC25732
257	Max 112	4792	655	AMC25733
258	Max 113	4792	656	AMC25734
259	Max 114	4792	657	AMC25735
260	Max 115	4792	658	AMC25736
261	Max 116	4792	659	AMC25737
262	Max 117	4792	660	AMC25738

PHOENIX, ARIZONA
2018 AUG 14 A 11:22
BLM AZ STATE OFFICE
RECEIVED

ENTERED
AUG 15 2018
BY:

No.	Name of Claim	Book and Page No. / Sequence No.		BLM Serial No.
263	Max 118	4792	661	AMC25739
264	Max 119	4792	662	AMC25740
265	Max 120	4792	663	AMC25741
266	Elk 1	3368	576	AMC27423
267	Elk 2	3368	577	AMC27424
268	Elk 3	3368	578	AMC27425
269	Elk 4	3368	579	AMC27426
270	Elk 5	3368	580	AMC27427
271	Elk 6	3368	581	AMC27428
272	Elk 35	3368	610	AMC27451
	Elk 35/Amended	6121	1273-1274	
273	Elk 36	3368	611	AMC27452
274	Elk 37	3368	612	AMC27453
275	Elk 39	3368	614	AMC27455
276	Elk 41	3368	616	AMC27457
277	Elk 43	3368	618	AMC27459
278	Elk 45	3368	620	AMC27461
279	Elk 70	3368	645	AMC27465
280	Elk 71	3368	646	AMC27466
281	Elk 72	3368	647	AMC27467
282	Elk 73	3368	648	AMC27468
283	Elk 74	3368	649	AMC27469
284	Elk 75	3368	650	AMC27470
285	Elk 76	3368	651	AMC27471
286	Elk 77	3368	652	AMC27472
287	Elk 78	3368	653	AMC27473
288	Elk 79	3368	654	AMC27474
289	Elk 80	3368	655	AMC27475
290	Elk 81	3368	656	AMC27476
291	Elk 83	3368	658	AMC27478
292	Elk 85	3368	660	AMC27480
293	Elk 87	3368	662	AMC27482
294	Alpine #5	2221	495	AMC27513
	Alpine #5/Amended	6121	1283-1284	

PHOENIX, ARIZONA

2018 AUG 14 A 11:22

RECEIVED
BLM AZ STATE OFFICE

ENTERED
AUG 15 2018
BY:

No.	Name of Claim	Book and Page No. / Sequence No.		BLM Serial No.
295	Alpine #6	2221	496	AMC27514
	Alpine #6/Amended	6121	1285-1286	
296	Alpine #7	2221	497	AMC27515
	Alpine #7/Amended	6121	1287-1288	
297	Alpine #8	2221	498	AMC27516
	Alpine #8/Amended	6121	1289-1290	
298	Alpine #9	2221	499	AMC27517
	Alpine #9/Amended	6121	1291-1292	
299	Alpine #10	2221	500	AMC27518
	Alpine #10/Amended	6121	1293-1294	
300	Alpine #11	2221	501	AMC27519
	Alpine #11/Amended	6121	1295-1296	
301	Alpine #12	2221	502	AMC27520
	Alpine #12/Amended	6121	1297-1298	
302	Alpine #13	2221	503	AMC27521
303	Alpine #14	2221	504	AMC27522
304	Alpine #15	2221	505	AMC27523
305	Alpine #16	2221	506	AMC27524
306	Alpine #17	2221	507	AMC27525
307	Alpine #18	2221	508	AMC27526
308	Alpine #19	2230	138	AMC27527
309	Alpine #20	2230	139	AMC27528
310	Alpine #21	2230	140	AMC27529
311	Alpine #22	2230	141	AMC27530
312	Alpine #23	2230	142	AMC27531
313	Alpine #24	2230	143	AMC27532
314	Santa Rita Wedge	5901	1379	AMC28871
315	Buzzard No. 5	2089	294	AMC36021
316	Shadow #4	2827	66	AMC36025
317	John 1	3934	508	AMC36026
318	John 2	3934	509	AMC36027
319	Flying Dutchman No. 2	2089	295	AMC36028
320	Flying Dutchman No. 3	2089	296	AMC36029
321	Flying Dutchman No. 4	2089	297	AMC36030
322	Flying Dutchman No. 5	2089	298	AMC36031

PHOENIX, ARIZONA
2018 AUG 14 A 11:22
RECEIVED
BLM AZ STATE OFFICE

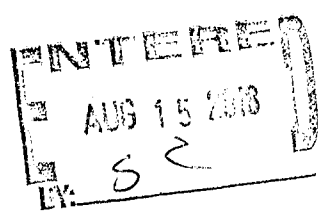

No.	Name of Claim	Book and Page No. / Sequence No.		BLM Serial No.
323	Flying Dutchman No. 6	2089	299	AMC36032
	Flying Dutchman No. 6/Amended	6121	1267-1268	
324	Black Bess No. 2	2089	290	AMC36034
325	K.W.L.	2078	442	AMC36036
326	G.E.J.	2078	443	AMC36037
327	R.F.E.	2078	444	AMC36038
328	R.C.M.	2078	445	AMC36039
329	Sycamore #1	2078	446	AMC36040
330	Sycamore #2	2078	447	AMC36041
331	Sycamore #3	2078	448	AMC36042
332	Sycamore #4	2078	449	AMC36043
	Sycamore #4/Amended	6121	1299-1300	
333	Sycamore #5	2078	450	AMC36044
	Sycamore #5/Amended	6121	1301-1302	
334	Sycamore #6	2078	451	AMC36045
	Sycamore #6/Amended	6121	1303-1304	
335	Sycamore #7	2078	452	AMC36046
	Sycamore #7/Amended	6121	1305-1306	
336	Sycamore #8	2078	453	AMC36047
	Sycamore #8/Amended	6121	1307-1308	
337	Sycamore #9	2078	454	AMC36048
338	Sycamore #10	2078	455	AMC36049
339	Sycamore #11	2078	456	AMC36050
340	Sycamore #12	2078	457	AMC36051
341	Naragansett Extension #1	937	372	AMC36052
342	Naragansett Ext. #2	937	373	AMC36053
343	Naragansett Extension #3	937	374	AMC36054
344	Naragansett Extension #4	937	375	AMC36055
345	Naragansett Extension #5	937	376	AMC36056
346	Naragansett Extension #6	937	377	AMC36057
347	Naragansett Extension #7	937	378	AMC36058
348	Naragansett Extension #8	937	379	AMC36059
349	Narragansett Ext. No. 9	2020	358	AMC36060
350	Schwab Extension #1 North West	1271	92	AMC36061
351	Rocky 1	3726	117	AMC36062

PHOENIX, ARIZONA

2018 AUG 14 A 11:22

RECEIVED
BLM AZ STATE OFFICE

ENTERED
AUG 15 2018

No.	Name of Claim	Book and Page No. / Sequence No.		BLM Serial No.
352	Amole No. 2	2051	262	AMC36063
353	Falls No. 3	2110	267	AMC36065
354	Falls No. 4	2110	268	AMC36066
355	Perry No. 1	2112	11	AMC36067
356	Perry #2	2112	12	AMC36068
357	Perry #3	2112	13	AMC36069
358	Perry #4	2112	14	AMC36070
359	Perry #7	2112	17	AMC36073
360	Perry #8	2112	18	AMC36074
361	Perry #9	2112	19	AMC36075
362	Perry #10	2112	20	AMC36076
363	Perry #11	2112	21	AMC36077
364	Perry #12	2112	22	AMC36078
365	Perry #15	2112	25	AMC36081
	Perry #15/Amended	2139	441	
366	Perry #16	2112	26	AMC36082
367	Perry #17	2112	27	AMC36083
368	Perry #18	2112	28	AMC36084
	Perry #18/Amended	2139	442	
369	Gunsite 1-A	1980	353	AMC36086
370	Gunsite No. 2	1941	339	AMC36087
	Gunsite No. 2/Amended	1980	354	
371	Gunsite No. 3	1941	340	AMC36088
372	Gunsite No. 4	1941	341	AMC36089
373	Gunsite 5A	2022	341	AMC36090
374	Gunsite 6-B	2110	264	AMC36091
375	Gunsite No. 7	1941	344	AMC36092
376	Gunsite 7A	2411	174	AMC36093
377	Gunsite No. 8	1941	345	AMC36094
378	Gunsite No. 9	1941	346	AMC36095
379	Gunsite No. 10	1941	347	AMC36096
380	Gunsite No. 11	1941	348	AMC36097
381	Gunsite No. 12	1941	349	AMC36098
382	Gunsite No. 13	1941	350	AMC36099
383	Gunsite No. 14	1941	351	AMC36100

PHOENIX, ARIZONA
2018 AUG 14 A 11:22
BLM AZ STATE OFFICE
RECEIVED
ENTERED
AUG 15 2018

No.	Name of Claim	Book and Page No. / Sequence No.		BLM Serial No.
384	Gunsite No. 15	1941	352	AMC36101
385	Gunsite No. 16	1941	353	AMC36102
386	Gunsite No. 17	1941	354	AMC36103
387	Gunsite No. 18	1941	355	AMC36104
388	Gunsite No. 19	1941	356	AMC36105
389	Gunsite No. 20	1941	357	AMC36106
390	Gunsite No. 21	1941	358	AMC36107
391	Gunsite No. 22	1941	359	AMC36108
392	Gunsight No. 23	1967	324	AMC36109
	Gunsight No. 23/Amended	2022	343	
393	Gunsite No. 24	1943	14	AMC36110
	Gunsite #24/Amended	1980	355	
394	Gunsite No. 25	1943	15	AMC36111
395	Gunsite No. 26	1943	16	AMC36112
396	Gunsite No. 27	1943	13	AMC36113
397	Gunsight No. 28	1967	325	AMC36114
398	Gunsight No. 29	1967	326	AMC36115
399	Gunsight No. 30	1967	327	AMC36116
400	Gunsight No. 31	1967	328	AMC36117
401	Gunsight No. 32	1967	329	AMC36118
402	Gunsight No. 33	1967	330	AMC36119
403	Gunsight No. 35	1967	332	AMC36121
404	Gunsight No. 36	1967	333	AMC36122
405	Gunsight No. 37	1967	334	AMC36123
406	Gunsight No. 38	1967	335	AMC36124
407	Gunsight No. 39	1967	336	AMC36125
408	Gunsight No. 40	1967	337	AMC36126
409	Gunsight No. 41	1967	338	AMC36127
410	Gunsight No. 42	1967	339	AMC36128
411	Gunsight No. 43	1967	340	AMC36129
412	Gunsight 44	1994	152	AMC36130
	Gunsight 44/Amended	6420	1007-1008	
413	Gunsight #45	1994	153	AMC36131
	Gunsight #45/Amended	6420	1009-1010	
414	Gunsight #46	1994	154	AMC36132

PHOENIX, ARIZONA

2016 AUG 14 A 11:22

RECEIVED
AZ STATE OFFICE

ENTERED
AUG 15 2016
BY:

No.	Name of Claim	Book and Page No. / Sequence No.		BLM Serial No.
415	Gunsight #47	1994	155	AMC36133
416	Gunsight #48	1994	156	AMC36134
417	Gunsight #49	1994	157	AMC36135
418	Gunsight #50	1994	158	AMC36136
	Gunsight No. 50/Amended	2078	464	
419	Williams Folly	5406	878	AMC36137
420	Williams Folly #2	5406	879	AMC36138
421	Santa Rita #1	2148	520	AMC46740
422	Santa Rita #2	2148	521	AMC46741
423	Santa Rita #3	2148	522	AMC46742
424	Santa Rita #7	2148	526	AMC46746
425	Santa Rita #17	2148	536	AMC46756
426	Santa Rita #18	2148	537	AMC46757
427	Santa Rita #19	2148	538	AMC46758
428	Santa Rita #20	2148	539	AMC46759
429	Santa Rita #21	2148	540	AMC46760
430	Santa Rita #22	2148	541	AMC46761
431	Santa Rita #23	2148	542	AMC46762
432	Santa Rita #24	2148	543	AMC46763
433	Santa Rita #25	2148	544	AMC46764
434	Santa Rita #29	2148	548	AMC46768
435	Santa Rita #30	2148	549	AMC46769
436	Santa Rita #31	2148	550	AMC46770
437	Catalina #1	2148	518	AMC46771
438	Catalina #2	2148	517	AMC46772
439	Catalina #3	2148	516	AMC46773
440	Catalina #4	2148	515	AMC46774
441	Catalina #5A	2170	437	AMC46775
442	Catalina #6A	2170	435	AMC46776
443	Catalina #7	2148	512	AMC46777
444	Catalina #8	2148	511	AMC46778
445	Fred Bennett	936	425	AMC46779
446	Fred Bennett	712	107	AMC46780
	Fred Bennett/Amended	2110	262	

PHOENIX, ARIZONA
2018 AUG 14 A 11:23
BLM AZ STATE OFFICE
RECEIVED
ENTERED
AUG 15 2018
BY:

No.	Name of Claim	Book and Page No. / Sequence No.		BLM Serial No.
447	Rosemont #9	936	424	AMC46781
	Rosemont #9/Amended	2078	466	
448	Rosemont #11	936	420	AMC46782
449	Rosemont 11-A	2078	458	AMC46783
450	Rosemont #12	936	431	AMC46784
	Rosemont #12/Amended	2078	467	
451	Rosemont #13	936	434	AMC46785
	Rosemont #13/Amended	2078	468	
452	Rosemont #15	936	429	AMC46786
	Rosemont #15/Amended	2078	469	
453	Rosemont #16	936	430	AMC46787
	Rosemont # 16/Amended	2078	470	
454	Rosemont #17	936	432	AMC46788
	Rosemont #17/Amended	2078	471	
455	Rosemont #18	936	433	AMC46789
	Rosemont #18/Amended	2078	472	
456	Rosemont 21	964	202	AMC46790
	Rosemont #21/Amended	2078	473	
457	Fred Bennett Fraction	2022	338	AMC46791
458	Last Chance No. 3/Relocation	2929	209	AMC46794
459	Cave	NN	555	AMC46796
460	Strip	821	391	AMC46800
461	Cuba Fraction	2022	342	AMC46801
462	Patrick Henry Fraction/Relocation	3486	103	AMC46802
463	R. G. Ingersoll Fraction	2110	265	AMC46803
464	Daylight Fraction	2110	266	AMC46804
465	Travis #2	1983	254	AMC46805
	Travis #2/Amended	2078	465	
466	Travis #3	1983	255	AMC46806
467	Travis #4	1983	256	AMC46807
	Travis #4/Amended	2170	455	
468	Travis #5	1983	257	AMC46808
469	Travis #6	1983	258	AMC46809
470	Art	1009	441	AMC46810
	Art/Amended	2078	459	

PHOENIX, ARIZONA
2018 AUG 14 A 11:23
BLM AZ STATE OFFICE
RECEIVED

ENTERED
AUG 15 2018
BY:

No.	Name of Claim	Book and Page No. / Sequence No.		BLM Serial No.
471	Al	1009	442	AMC46811
	Al/Amended	2078	460	
472	Sam	1009	439	AMC46812
	Sam/Amended	2078	461	
473	Fred	1009	440	AMC46813
	Fred/Amended	2078	462	
474	Bert	1009	443	AMC46814
	Bert/Amended	2078	463	
475	Bob	995	393	AMC46815
476	Canyon No. 34	6048	1225-26	AMC47482
477	Canyon No. 35	6048	1227-28	AMC47483
478	Canyon No. 36	6048	1229-30	AMC47484
479	Canyon No. 37	6048	1231-32	AMC47485
480	Canyon No. 38	6048	1233-34	AMC47486
481	Canyon No. 39	6048	1235-36	AMC47487
482	Canyon No. 40	6048	1237-38	AMC47488
483	Canyon No. 41	6048	1239-40	AMC47489
484	Canyon No. 42	6048	1241-42	AMC47490
485	Canyon No. 43	6048	1243-44	AMC47491
486	Canyon No. 64	6048	1285-86	AMC47512
487	Canyon No. 65	6048	1287-88	AMC47513
488	Canyon No. 66	6048	1289-90	AMC47514
489	Canyon No. 67	6048	1291-92	AMC47515
490	Canyon No. 68	6048	1293-94	AMC47516
491	Canyon No. 69	6048	1295-96	AMC47517
492	Canyon No. 70	6048	1297-98	AMC47518
493	Canyon No. 71	6048	1299-1300	AMC47519
494	Canyon No. 72	6048	1301-02	AMC47520
495	Canyon No. 73	6048	1303-04	AMC47521
496	Canyon No. 74	6048	1305-06	AMC47522
497	Canyon No. 75	6048	1307-08	AMC47523
498	Canyon No. 76	6048	1309-10	AMC47524
499	Canyon No. 77	6048	1311-12	AMC47525
500	Canyon No. 78	6048	1313-14	AMC47526
501	Canyon No. 79	6048	1315-16	AMC47527

PHOENIX, ARIZONA
2018 AUG 14 A 11:23
BLM AZ STATE OFFICE
RECEIVED

ENTERED
AUG 15 2018
BY:

No.	Name of Claim	Book and Page No. / Sequence No.		BLM Serial No.
502	Telemeter Fraction	2075	381	AMC62785
	Telemeter Fraction/Amended	5013	166	
503	West End Fraction	2075	383	AMC62786
	West End Fraction/Amended	5013	164	
504	Hattie Fraction	2075	382	AMC62787
	Hattie Fraction/Amended	5013	165	
505	Cactus	6104	1251-52	AMC64123
506	Travis #7	6104	1253-54	AMC64124
507	Fox #1	2705	63	AMC64125
	Fox #1 Amended	6104	1255-56	
508	Fox #2	2705	64	AMC64126
	Fox #2/Amended	6104	1257-58	
509	Fox #7	2705	69	AMC64131
	Fox #7/Amended	6104	1267-68	
510	Fox #13	2705	75	AMC64133
	Fox #13/Amended	6104	1271-72	
511	Cloud Rest	SS	511	AMC64134
	Cloud Rest/Amended	6104	1273-74	
512	Big Windy	5406	876	AMC64135
513	Big Windy Fraction	5406	877	AMC64136
514	Blue Wing	SS	581	AMC64137
515	Cloud Rest No. 1	B-B-B	277	AMC64138
	Cloud Rest No. 1/Amended	6104	1275-76	
516	Kent #1 Long John	1936	245	AMC66835
517	Kent #2 Patricia C.	1936	246	AMC66836
518	Kent #3 Little Joe	1936	247	AMC66837
519	Belle of Rosemont	2571	125	AMC66838
	Belle of Rosemont/Amended	6216	999-1000	
520	John	995	395	AMC74390
521	Joe	995	396	AMC74391
522	Ben	995	392	AMC74392
523	Pete	995	394	AMC74393
524	Adolph Lewisohn	710	346	AMC74394
525	Adolph Lewisohn	936	419	AMC74395
526	Rosemont	710	347	AMC74396

PHOENIX, ARIZONA

2018 AUG 14 A 11:23

RECEIVED
AZ STATE OFFICE

ENTERED
AUG 15 2018
SC
BY:

No.	Name of Claim	Book and Page No. / Sequence No.		BLM Serial No.
527	Rosemont	936	418	AMC74397
528	Albert Steinfeld	710	348	AMC74398
529	Albert Steinfeld	936	427	AMC74399
530	Hugh Young	712	108	AMC74400
531	Hugh Young	936	422	AMC74401
532	Ethel	712	109	AMC74402
533	Albert	712	110	AMC74403
534	Rosemont #1	908	504	AMC74404
535	Rosemont #2	908	501	AMC74405
536	Rosemont #3	908	503	AMC74406
537	Rosemont #4	908	499	AMC74407
538	Rosemont #7	936	421	AMC74408
539	Rosemont #8	936	423	AMC74409
540	Rosemont #14	936	428	AMC74410
541	Rosemont #19	964	200	AMC74411
542	Rosemont #20	964	201	AMC74412
543	Rosemont #20	908	500	AMC74413
544	Rosemont #22	964	203	AMC74414
545	Rosemont #23	908	497	AMC74415
546	Rosemont #24	908	498	AMC74416
547	Rosemont #25	908	502	AMC74417
548	RX	936	426	AMC74418
549	Flying Dutchman #7A	6121	1269-70	AMC75181
550	Blue Point No. 2A	6121	1271-72	AMC75182
551	Alpine #1A	6121	1275-76	AMC75183
552	Alpine #2A	6121	1277-78	AMC75184
553	Alpine #3A	6121	1279-80	AMC75185
554	Alpine #4A	6121	1281-82	AMC75186
555	Frijole VI A	6159	1135-36	AMC95315
556	Falcon 1A	6216	899-900	AMC99789
557	Falcon 2A	6216	901-902	AMC99790
558	Falcon 3A	6216	903-904	AMC99791
559	Falcon 4A	6216	905-906	AMC99792
560	Falcon 5A	6216	907-908	AMC99793
561	Falcon 6A	6216	909-910	AMC99794

PHOENIX, ARIZONA
2018 AUG 14 A 11:23
RECEIVED
AZ STATE OFFICE

ENTERED
AUG 15 2018
BY: SC

No.	Name of Claim	Book and Page No. / Sequence No.		BLM Serial No.
562	Falcon 7A	6216	911-912	AMC99795
563	Falcon 8A	6216	913-914	AMC99796
564	Falcon 9A	6216	915-916	AMC99797
565	Falcon 10A	6216	917-918	AMC99798
566	Falcon 11A	6216	919-920	AMC99799
567	Falcon 12A	6216	921-922	AMC99800
568	Falcon 13A	6216	923-924	AMC99801
569	Falcon 14A	6216	925-926	AMC99802
570	Falcon 15A	6216	927-928	AMC99803
571	Falcon 16A	6216	929-930	AMC99804
572	Falcon 17A	6216	931-932	AMC99805
573	Falcon 18A	6216	933-934	AMC99806
574	Falcon 19A	6216	935-936	AMC99807
575	Falcon 20A	6216	937-938	AMC99808
576	Falcon 21A	6216	939-940	AMC99809
577	Falcon 22A	6216	941-942	AMC99810
578	Falcon 27A	6216	943-944	AMC99811
579	Falcon 28A	6216	945-946	AMC99812
580	Falcon 29A	6216	947-948	AMC99813
581	Falcon 30A	6216	949-950	AMC99814
582	Falcon 31A	6216	951-952	AMC99815
583	Falcon 32A	6216	953-954	AMC99816
584	Wasp 62A	6216	963-964	AMC99817
585	Wasp 63A	6216	965-966	AMC99818
586	Wasp 219A	6216	967-968	AMC99819
587	Wasp 220A	6216	969-970	AMC99820
588	Wasp 221A	6216	971-972	AMC99821
589	Wasp 222A	6216	973-974	AMC99822
590	Tecky	6216	997-998	AMC99823
591	MIA 1A	6420	1011-13	AMC117293
592	MIA 2A	6420	1014-16	AMC117294
593	MIA 3A	6420	1017-19	AMC117295
594	MIA 4A	6420	1020-22	AMC117296
595	MIA 5A	6420	1023-25	AMC117297
596	MIA 6A	6420	1026-28	AMC117298

PHOENIX, ARIZONA
2018 AUG 14 A 11:23
RECEIVED
AZ STATE OFFICE
ENTERED
AUG 15 2018
BY:

No.	Name of Claim	Book and Page No. / Sequence No.		BLM Serial No.
597	MIA 7A	6420	1029-31	AMC117299
598	MIA 8A	6420	1032-34	AMC117300
599	MIA 9A	6420	1035-37	AMC117301
600	MIA 12A	6420	1043-45	AMC117304
601	MIA 13A	6420	1046-48	AMC117305
602	MIA 14A	6420	1049-51	AMC117306
603	BILLY C.	6522	781-782	AMC129394
604	Hope-1	8776	919-921	AMC303950
605	Hope 2	8776	922-924	AMC303951
606	Hope-3	8776	925-927	AMC303952
607	Hope-4	8776	928-930	AMC303953
608	Hope-5	8776	931-933	AMC303954
609	Hope-6	8776	934-936	AMC303955
610	Hope-7	8776	937-939	AMC303956
611	Hope 8	8776	940-942	AMC303957
612	Hope-9	8776	943-945	AMC303958
613	Hope 10	8776	946-948	AMC303959
614	Hope-10A	8776	949-951	AMC303960
615	Hope-11	8776	952-954	AMC303961
616	Hope-12	8776	955-957	AMC303962
617	Hope-13	8776	958-960	AMC303963
618	Hope-14	8776	961-963	AMC303964
	Hope 14/Amended	8808	596-598	
619	Hope-15	8776	964-966	AMC303965
620	Hope-16	8776	967-969	AMC303966
621	Hope-17	8776	970-972	AMC303967
622	Hope-18	8776	973-975	AMC303968
623	Hope-19	8776	976-978	AMC303969
624	Hope-20	8776	979-981	AMC303970
625	Hope-21	8776	982-984	AMC303971
626	Hope-22	8776	985-987	AMC303972
627	Hope 23	8776	988-990	AMC303973
	Hope 23/Amended	8808	593-595	
628	Hope-24	8776	991-993	AMC303974
629	Hope-25	8776	994-996	AMC303975

PHOENIX, ARIZONA
2018 AUG 14 A 11:23
RECEIVED
AZ STATE OFFICE
ENTERED
AUG 15 2018
BY:

No.	Name of Claim	Book and Page No. / Sequence No.		BLM Serial No.
630	Hope-26	8776	997-999	AMC303976
631	Hope-27	8776	1000-1002	AMC303977
632	Hope-28	8776	1003-1005	AMC303978
633	H-29	8776	1006-1008	AMC303979
634	Hope-30	8776	1009-1011	AMC303980
635	Hope-31	8776	1012-1014	AMC303981
636	Hope 32	8776	1015-1017	AMC303982
	Hope 32/Amended	8808	590-592	
637	Hope-33	8776	1018-1020	AMC303983
638	Hope-34	8776	1021-1023	AMC303984
639	Hope-35	8776	1024-1026	AMC303985
640	Hope-36	8776	1027-1029	AMC303986
641	Hope-37	8776	1030-1032	AMC303987
642	H-38A	9018	1198-1199	AMC313532
643	H-39A	9018	1200-1201	AMC313533
644	H-40A	9018	1202-1203	AMC313534
645	H-41A	9018	1204-1205	AMC313535
646	H-42A	9018	1206-1207	AMC313536
647	H-43A	9018	1208-1209	AMC313537
648	H-44A	9018	1210-1211	AMC313538
649	H-45A	9018	1212-1213	AMC313539
650	H-46A	9018	1214-1215	AMC313540
651	H-47A	9018	1216-1217	AMC313541
652	H-48A	9018	1218-1219	AMC313542
653	H-49A	9018	1220-1221	AMC313543
654	H-50A	9018	1222-1223	AMC313544
655	H-51A	9018	1224-1225	AMC313545
656	H-52A	9018	1226-1227	AMC313546
657	H-53A	9018	1228-1229	AMC313547
658	H-54A	9018	1230-1231	AMC313548
659	H-55A	9018	1232-1233	AMC313549
660	H-56A	9018	1234-1235	AMC313550
661	H-57A	9018	1236-1237	AMC313551
662	H-58A	9018	1238-1239	AMC313552
663	H-59A	9018	1240-1241	AMC313553

PHOENIX, ARIZONA
2018 AUG 14 A 11:23
BLM AZ STATE OFFICE
RECEIVED

ENTERED
AUG 15 2018

No.	Name of Claim	Book and Page No. / Sequence No.		BLM Serial No.
664	H-60A	9018	1242-1243	AMC313554
665	H-61A	9018	1244-1245	AMC313555
666	H-62A	9018	1246-1247	AMC313556
667	H-63A	9018	1248-1249	AMC313557
668	H-64A	9018	1250-1251	AMC313558
669	H-65A	9018	1252-1253	AMC313559
670	H-66A	9018	1254-1255	AMC313560
671	H-67A	9018	1256-1257	AMC313561
672	H-68A	9018	1258-1259	AMC313562
673	H-69A	9018	1260-1261	AMC313563
674	H-70A	9018	1262-1263	AMC313564
675	H-71A	9018	1264-1265	AMC313565
676	H-72A	9018	1266-1267	AMC313566
677	H-73A	9018	1268-1269	AMC313567
678	H-74A	9018	1270-1271	AMC313568
679	H-75A	9018	1272-1273	AMC313569
680	H-76A	9018	1274-1275	AMC313570
681	H-77A	9018	1276-1277	AMC313571
682	H-78A	9018	1278-1279	AMC313572
683	H-79A	9018	1280-1281	AMC313573
684	H-80A	9018	1282-1283	AMC313574
685	H-81A	9018	1284-1285	AMC313575
686	H-82A	9018	1286-1287	AMC313576
687	H-83A	9018	1288-1289	AMC313577
688	H-84A	9018	1290-1291	AMC313578
689	H-85A	9018	1292-1293	AMC313579
690	H-86A	9018	1294-1295	AMC313580
691	H-87A	9018	1296-1297	AMC313581
692	H-88A	9018	1298-1299	AMC313582
693	H-89A	9018	1300-1301	AMC313583
694	H-90A	9018	1302-1303	AMC313584
695	H-91A	9018	1304-1305	AMC313585
696	H-92A	9018	1306-1307	AMC313586
697	H-93A	9018	1308-1309	AMC313587
698	H-94A	9018	1310-1311	AMC313588

PHOENIX, ARIZONA
2018 AUG 14 A 11:23
RECEIVED
AZ STATE OFFICE
ENTERED
AUG 15
BY:

No.	Name of Claim	Book and Page No. / Sequence No.		BLM Serial No.
699	H-95A	9018	1312-1313	AMC313589
700	H-96A	9018	1314-1315	AMC313590
701	H-97A	9018	1316-1317	AMC313591
702	H-98A	9018	1318-1319	AMC313592
703	H-99A	9018	1320-1321	AMC313593
704	H-100A	9018	1322-1323	AMC313594
705	H-101A	9018	1324-1325	AMC313595
706	H-102A	9018	1326-1327	AMC313596
707	H-103A	9018	1328-1329	AMC313597
708	H-104A	9018	1330-1331	AMC313598
709	H-105A	9018	1332-1333	AMC313599
710	H-106A	9018	1334-1335	AMC313600
711	H-107A	9018	1336-1337	AMC313601
712	H-108A	9018	1338-1339	AMC313602
713	H-109A	9018	1340-1341	AMC313603
714	H-110A	9018	1342-1343	AMC313604
715	H-111A	9018	1344-1345	AMC313605
716	H-112A	9018	1346-1347	AMC313606
717	H-113A	9018	1348-1349	AMC313607
718	H-114A	9018	1350-1351	AMC313608
719	H-115A	9018	1352-1353	AMC313609
720	H-116A	9018	1354-1355	AMC313610
721	H-117A	9018	1356-1357	AMC313611
722	H-118A	9018	1358-1359	AMC313612
723	H-119A	9018	1360-1361	AMC313613
724	H-120A	9018	1362-1363	AMC313614
725	H-121A	9018	1364-1365	AMC313615
726	H-122A	9018	1366-1367	AMC313616
727	H-123A	9018	1368-1369	AMC313617
728	H-124A	9018	1370-1371	AMC313618
729	H-125A	9018	1372-1373	AMC313619
730	H-126A	9018	1374-1375	AMC313620
731	H-127A	9018	1376-1377	AMC313621
732	H-128A	9018	1378-1379	AMC313622
733	H-129A	9018	1380-1381	AMC313623

PHOENIX, ARIZONA
2018 AUG 14 A 11:23
BLM AZ STATE OFFICE
RECEIVED

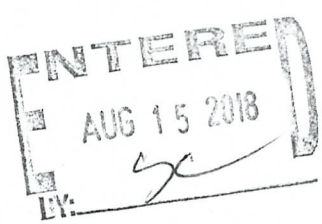

No.	Name of Claim	Book and Page No. / Sequence No.		BLM Serial No.
734	H-130A	9018	1382-1383	AMC313624
735	H-131A	9018	1384-1385	AMC313625
736	H-132A	9018	1386-1387	AMC313626
737	H-133A	9018	1388-1389	AMC313627
738	H-134A	9018	1390-1391	AMC313628
739	H-135A	9018	1392-1393	AMC313629
740	H-136A	9018	1394-1395	AMC313630
741	H-137A	9018	1396-1397	AMC313631
742	H-138A	9018	1398-1399	AMC313632
743	H-139A	9018	1400-1401	AMC313633
744	H-140A	9018	1402-1403	AMC313634
745	H-141A	9018	1404-1405	AMC313635
746	H-142A	9018	1406-1407	AMC313636
747	H-143A	9018	1408-1409	AMC313637
748	H-144A	9018	1410-1411	AMC313638
749	H-145A	9018	1412-1413	AMC313639
750	H-146A	9018	1414-1415	AMC313640
751	H-147A	9018	1416-1417	AMC313641
752	H-148A	9018	1418-1419	AMC313642
753	H-149A	9018	1420-1421	AMC313643
754	H-150A	9018	1422-1423	AMC313644
755	H-151A	9018	1424-1425	AMC313645
756	H-152A	9018	1426-1427	AMC313646
757	H-153A	9018	1428-1429	AMC313647
758	H-154A	9018	1430-1431	AMC313648
759	H-155A	9018	1432-1433	AMC313649
760	H-156A	9018	1434-1435	AMC313650
761	H-157A	9018	1436-1437	AMC313651
762	H-158A	9018	1438-1439	AMC313652
763	H-159A	9018	1440-1441	AMC313653
764	H-160A	9018	1442-1443	AMC313654
765	H-161A	9018	1444-1445	AMC313655
766	H-162A	9018	1446-1447	AMC313656
767	H-163A	9018	1448-1449	AMC313657
768	H-164A	9018	1450-1451	AMC313658

PHOENIX, ARIZONA
2018 AUG 14 A 11:24
RECEIVED
BLM AZ STATE OFFICE

ENTERED
AUG 15 2018
BY:

No.	Name of Claim	Book and Page No. / Sequence No.		BLM Serial No.
769	H-165A	9018	1452-1453	AMC313659
770	H-166A	9018	1454-1455	AMC313660
771	H-167A	9018	1456-1457	AMC313661
772	H-168A	9018	1458-1459	AMC313662
773	H-169A	9018	1460-1461	AMC313663
774	H-170A	9018	1462-1463	AMC313664
775	H-171A	9018	1464-1465	AMC313665
776	H-177A	9018	1476-1477	AMC313671
777	H-178A	9018	1478-1479	AMC313672
778	H-179A	9018	1480-1481	AMC313673
779	H-180A	9018	1482-1483	AMC313674
780	H-181A	9018	1484-1485	AMC313675
781	H-182A	9018	1486-1487	AMC313676
782	H-183A	9018	1488-1489	AMC313677
783	H-187A	9018	1490-1491	AMC313678
784	H-188A	9018	1492-1493	AMC313679
785	H-189A	9018	1494-1495	AMC313680
786	H-190A	9018	1496-1497	AMC313681
787	H-191A	9018	1498-1499	AMC313682
788	H-192A	9018	1500-1501	AMC313683
789	H-194A	9018	1502-1503	AMC313684
790	H-195A	9018	1504-1505	AMC313685
791	H-196A	9018	1506-1507	AMC313686
792	H-197A	9018	1508-1509	AMC313687
793	H-198A	9018	1510-1511	AMC313688
794	H-199A	9018	1512-1513	AMC313689
795	Hope No. 201	9797	2826-2827	AMC330891
796	Hope 201A	9797	2828-2829	AMC330892
	Hope 201A/Amended	9922	1016	
797	Hope No. 202	9797	2830-2831	AMC330893
798	Hope No. 203	9797	2832-2833	AMC330894
799	Hope No. 204	9797	2834-2835	AMC330895
800	Hope No. 205	9797	2836-2837	AMC330896
801	Hope No. 206	9797	2838-2839	AMC330897
802	Hope No. 207	9797	2840-2841	AMC330898

PHOENIX, ARIZONA
2018 AUG 14 A 11:24
RECEIVED
AZ STATE OFFICE

ENTERED
AUG 15 2018
BY:

No.	Name of Claim	Book and Page No. / Sequence No.		BLM Serial No.
803	Hope No. 208	9797	2842-2843	AMC330899
804	Hope No. 209	9797	2844-2845	AMC330900
805	Hope No. 210	9797	2846-2847	AMC330901
806	Hope No. 211	9797	2848-2849	AMC330902
807	Hope No. 212	9797	2850-2851	AMC330903
808	Hope No. 213	9797	2852-2853	AMC330904
809	Hope No. 214	9797	2854-2855	AMC330905
810	Hope No. 215	9797	2856-2857	AMC330906
811	Hope No. 216	9797	2858-2859	AMC330907
812	Hope No. 222	9797	2864-2865	AMC330910
813	Hope No. 223	9797	2866-2867	AMC330911
814	Hope No. 224	9797	2868-2869	AMC330912
815	Hope No. 225	9797	2870-2871	AMC330913
816	Hope 226A	9797	2872-2873	AMC330914
	Hope 226A/Amended	9865	1328-1329	
817	Hope 227A	9797	2874-2875	AMC330915
	Hope 227A/Amended	9865	1330-1331	
818	Hope 228A	9797	2876-2877	AMC330916
	Hope 228A/Amended	9865	1332-1333	
819	Hope 229A	9797	2878-2879	AMC330917
	Hope 229A/Amended	9865	1334-1335	
820	Hope No. 230	9797	2880-2881	AMC330918
821	Hope No. 231	9797	2882-2883	AMC330919
822	Hope No. 232	9797	2884-2885	AMC330920
823	Hope No. 233	9797	2886-2887	AMC330921
824	Hope No. 234	9797	2888-2889	AMC330922
825	Hope No. 235	9797	2890-2891	AMC330923
826	Hope No. 236	9797	2892-2893	AMC330924
827	Hope No. 237	9797	2894-2895	AMC330925
828	Hope No. 238	9797	2896-2897	AMC330926
829	Hope No. 239	9797	2898-2899	AMC330927
830	Hope No. 240	9797	2900-2901	AMC330928
831	Hope No. 241	9797	2902-2903	AMC330929
832	Hope No. 242	9797	2904-2905	AMC330930
833	Hope No. 243	9797	2906-2907	AMC330931

PHOENIX, ARIZONA
RECEIVED
BLM AZ STATE OFFICE
2018 AUG 14 A 11:24
ENTERED
AUG 15 2018

No.	Name of Claim	Book and Page No. / Sequence No.		BLM Serial No.
834	Hope No. 244	9797	2908-2909	AMC330932
835	Hope No. 245	9797	2910-2911	AMC330933
836	Hope No. 246	9797	2912-2913	AMC330934
837	Hope No. 250	9797	2914-2915	AMC330935
838	Hope No. 251	9797	2916-2917	AMC330936
839	Hope No. 252	9797	2918-2919	AMC330937
840	Hope No. 253	9797	2920-2921	AMC330938
841	Hope No. 254	9797	2922-2923	AMC330939
842	Hope No. 255	9797	2924-2925	AMC330940
843	Hope No. 256	9797	2926-2927	AMC330941
844	Hope No. 257	9797	2928-2929	AMC330942
845	Elk 47/Relocation	9797	2930-2931	AMC330943
846	H-172 B/Relocation	9865	1336-1337	AMC331308
847	H-173 B/Relocation	9865	1338-1339	AMC331309
848	H-174 B/Relocation	9865	1340-1341	AMC331310
849	H-175 B/Relocation	9865	1342-1343	AMC331311
850	H-176 B/Relocation	9865	1344-1345	AMC331312
851	MMRE	12667	606-607	AMC367652
852	HV 1	13029	511-512	AMC380250
853	HV 2	13029	513-514	AMC380251
854	HV 3	13029	515-516	AMC380252
855	HV 4	13029	517-518	AMC380253
856	ROSE 1	13120	417-418	AMC385174
857	ROSE 2	13120	419-420	AMC385175
858	ROSE 3	13120	421-422	AMC385176
859	ROSE 4	13120	423-424	AMC385177
860	ROSE 5	13120	425-426	AMC385178
861	ROSE 6	13120	427-428	AMC385179
862	ROSE 7	13120	429-430	AMC385180
863	ROSE 8	13120	431-432	AMC385181
864	ROSE 9	13120	433-434	AMC385182
865	HV 6	13190	552-553	AMC387231
	HV 6 A/Amended	13310	1052-1053	
866	HV 7	13190	554-555	AMC387232
867	HV 8	13190	556-557	AMC387233

PHOENIX, ARIZONA
2016 AUG 14 A 11:24
RECEIVED
AZ STATE OFFICE
ENTERED
AUG 15 2016
BY:

No.	Name of Claim	Book and Page No. / Sequence No.		BLM Serial No.
868	HV 9	13190	558-559	AMC387234
869	HV 10	13190	560-561	AMC387235
870	HV 11	13190	562-563	AMC387236
871	HV 12	13190	564-565	AMC387237
872	HV 13	13190	566-567	AMC387238
873	HV 23	13190	572-573	AMC387241
874	HV 24	13190	574-575	AMC387242
875	HV 25	13190	576-577	AMC387243
876	HV 16	13261	361-362	AMC390077
877	HV 17	13261	363-364	AMC390078
878	HV 18	13261	365-366	AMC390079
879	HV 19	13261	367-368	AMC390080
880	HV 20	13261	369-370	AMC390081
881	HV 21	13261	371-372	AMC390082
882	HV 22	13261	373-374	AMC390083
883	WAIT-1	13261	375-376	AMC390084
884	WAIT-2	13261	377-378	AMC390085
885	WAIT-3	13261	379-380	AMC390086
886	WAIT-4	13261	381-382	AMC390087
887	WAIT-5	13261	383-384	AMC390088
888	WAIT-6	13261	385-386	AMC390089
889	WAIT-7	13261	387-388	AMC390090
890	WAIT-8	13261	389-390	AMC390091
891	WAIT-9	13261	391-392	AMC390092
892	WAIT-10	13261	393-394	AMC390093
893	WAIT-11	13261	395-396	AMC390094
894	WAIT-12	13261	397-398	AMC390095
895	WAIT-13	13261	399-400	AMC390096
896	WAIT-14	13261	401-402	AMC390097
897	WAIT-15	13261	403-404	AMC390098
898	WAIT-16	13261	405-406	AMC390099
899	WAIT-17	13261	407-408	AMC390100
900	WAIT-18	13261	409-410	AMC390101
901	WAIT-19	13261	411-412	AMC390102
902	WAIT-20	13261	413-414	AMC390103

PHOENIX, ARIZONA
2018 AUG 14 A 11:24
RECEIVED
BLM AZ STATE OFFICE

ENTERED
AUG 15 2018
BY:

No.	Name of Claim	Book and Page No. / Sequence No.		BLM Serial No.
903	WAIT-21	13261	415-416	AMC390104
904	WAIT-22	13261	417-418	AMC390105
905	WAIT-23	13261	419-420	AMC390106
906	WAIT-24	13261	421-422	AMC390107
907	WAIT-25	13261	423-424	AMC390108
908	WAIT-26	13261	425-426	AMC390109
909	WAIT-27	13261	427-428	AMC390110
910	WAIT-28	13261	429-430	AMC390111
911	WAIT-29	13261	431-432	AMC390112
912	WAIT-30	13261	433-434	AMC390113
913	WAIT-31	13261	435-436	AMC390114
914	WAIT-32	13261	437-438	AMC390115
915	FALLS FRACTION	13286	73-74	AMC391154
916	H-69B	13286	75-76	AMC391155
917	NO CHANCE No. 3	13286	77-78	AMC391156
918	SCHWAB FRACTION	13286	79-80	AMC391157
919	H FRAC. 1	13312	195-196	AMC392445
920	H FRAC. 2	13312	197-198	AMC392446
921	H FRAC. 3	13312	199-200	AMC392447
922	H FRAC. 4	13312	201-202	AMC392448
923	H FRAC. 5	13312	203-204	AMC392449
924	H FRAC. 6	13312	205-206	AMC392450
925	H FRAC. 7	13312	207-208	AMC392451
926	H FRAC. 8	13312	209-210	AMC392452
927	BILLY FRAC.	13344	16-17	AMC393532
	BILLY FRAC./Amended	13358	114-115	
928	DSM 1	13344	18-19	AMC393533
929	DSM 2	13344	20-21	AMC393534
930	DSM 3	13344	22-23	AMC393535
931	DSM 4	13344	24-25	AMC393536
932	DSM 5	13344	26-27	AMC393537
933	DSM 6	13344	28-29	AMC393538
934	DSM 7	13344	30-31	AMC393539
935	DSM 8	13344	32-33	AMC393540
936	DSM 9	13344	34-35	AMC393541

PHOENIX, ARIZONA

2018 AUG 14 A 11:24

BLM AZ STATE OFFICE
RECEIVED

ENTERED
AUG 15 2018
BY:

No.	Name of Claim	Book and Page No. / Sequence No.		BLM Serial No.
937	DSM 10	13344	36-37	AMC393542
938	HV5 A	13344	38-39	AMC393543
939	MIA FRAC 1	13344	40-41	AMC393544
940	MIA FRAC 2	13344	42-43	AMC393545
941	SON OF GUN 34	13360	385-386	AMC394006
942	RMT FRAC 1	13386	29-30	AMC394561
943	RMT FRAC 2	13386	31-32	AMC394562
944	RMT FRAC 3	13386	33-34	AMC394563
945	RMT FRAC 4	13386	35-36	AMC394564
946	NC-CF	13534	340-341	AMC396422
947	Thankful	20110240238		AMC404128
948	RCC-1	20113200711		AMC411964
949	RCC-2	20113200750		AMC411965
950	RCC-3	20113200751		AMC411966
951	RCC-4	20113200752		AMC411967
952	RCC-5	20113200753		AMC411968
953	RCC-6	20113200754		AMC411969
954	RCC-7	20113200755		AMC411970
955	RCC-8	20113200756		AMC411971
956	RCC-9	20113200757		AMC411972
957	RCC-10	20113200758		AMC411973
958	RCC-11	20113200759		AMC411974
959	RCC-12	20113200760		AMC411975
960	RCC-13	20113200761		AMC411976
961	RCC-14	20113200762		AMC411977
962	RCC-15	20113200763		AMC411978
963	RCC-16	20113200764		AMC411979
964	RCC-17	20113200765		AMC411980
965	RCC-18	20113200766		AMC411981
966	RCC-19	20113200767		AMC411982
967	RCC-20	20113200768		AMC411983
968	RCC-21	20113200769		AMC411984
969	RCC-22	20113200770		AMC411985
970	RCC-23	20113200771		AMC411986
971	RCC-24	20113200772		AMC411987

PHOENIX, ARIZONA

2018 AUG 14 A 11:24

BLM AZ STATE OFFICE
RECEIVED

ENTERED
AUG 15 2018
BY:

No.	Name of Claim	Book and Page No. / Sequence No.	BLM Serial No.
972	RCC-25	20113200773	AMC411988
973	RCC-26	20113200774	AMC411989
974	RCC-27	20113200775	AMC411990
975	RCC-28	20113200776	AMC411991
976	RCC-29	20113200777	AMC411992
977	RCC-30	20113200778	AMC411993
978	RCC-31	20113200779	AMC411994
979	RCC-32	20113200780	AMC411995
980	RCC-33	20113200781	AMC411996
981	RCC-34	20113200782	AMC411997
982	RCC-35	20113200783	AMC411998
983	RCC-36	20113200784	AMC411999
984	RCC-37	20113200785	AMC412000
985	RCC-38	20113200786	AMC412001
986	RCC-39	20113200787	AMC412002
987	RCC-40	20113200788	AMC412003
988	RCC-41	20113200789	AMC412004
989	RCC-42	20113200790	AMC412005
990	RCC-43	20113200791	AMC412006
991	RCC-44	20113200792	AMC412007
992	RCC-45	20113200793	AMC412008
993	RCC-46	20113200794	AMC412009
994	RCC-47	20113200795	AMC412010
995	RCC-48	20113200796	AMC412011
996	RCC-49	20113200797	AMC412012
997	RCC-50	20113200798	AMC412013
998	RCC-51	20113200799	AMC412014
999	RCC-52	20113200800	AMC412015
1000	RCC-53	20113200801	AMC412016
1001	RCC-54	20113200802	AMC412017
1002	RCC-55	20113200803	AMC412018
1003	RCC-56	20113200804	AMC412019
1004	RCC-57	20113200805	AMC412020
1005	RCC-58	20113200806	AMC412021
1006	RCC-59	20113200807	AMC412022

PHOENIX, ARIZONA

2018 AUG 14 A 11: 24

RECEIVED
BLM AZ STATE OFFICE

ENTERED
AUG 15 2018
BY:

No.	Name of Claim	Book and Page No. / Sequence No.	BLM Serial No.
1007	RCC-60	20113200808	AMC412023
1008	RCC-61	20113200809	AMC412024
1009	RCC-62	20113200810	AMC412025
1010	RCC-63	20113200811	AMC412026
1011	RCC-64	20113200812	AMC412027
1012	RCC-65	20113200813	AMC412028
1013	RCC-66	20113200814	AMC412029
1014	RCC-67	20113200815	AMC412030
1015	RCC-68	20113200816	AMC412031
1016	RCC-69	20113200817	AMC412032
1017	RCC-70	20113200818	AMC412033
1018	RCC-71	20113200819	AMC412034
1019	RCC-72	20113200820	AMC412035
1020	RCC-73	20113200821	AMC412036
1021	RCC-74	20113200822	AMC412037
1022	RCC-75	20113200712	AMC412038
1023	RCC-76	20113200713	AMC412039
1024	RCC-77	20113200714	AMC412040
1025	RCC-78	20113200715	AMC412041
1026	RCC-79	20113200716	AMC412042
1027	RCC-80	20113200717	AMC412043
1028	RCC-81	20113200718	AMC412044
1029	RCC-82	20113200719	AMC412045
1030	RCC-83	20113200720	AMC412046
1031	RCC-84	20113200721	AMC412047
1032	RCC-85	20113200722	AMC412048
1033	RCC-86	20113200723	AMC412049
1034	RCC-87	20113200724	AMC412050
1035	RCC-88	20113200725	AMC412051
1036	RCC-89	20113200726	AMC412052
1037	RCC-90	20113200727	AMC412053
1038	RCC-91	20113200728	AMC412054
1039	RCC-92	20113200729	AMC412055
1040	RCC-93	20113200730	AMC412056
1041	RCC-94	20113200731	AMC412057

PHOENIX, ARIZONA

2016 AUG 10 A 11:24

RECEIVED
AZ STATE OFFICE

ENTERED
AUG 15 2016
BY:

14020874

No.	Name of Claim	Book and Page No. / Sequence No.	BLM Serial No.
1042	RCC-95	20113200732	AMC412058
1043	RCC-96	20113200733	AMC412059
1044	RCC-97	20113200734	AMC412060
1045	RCC-98	20113200735	AMC412061
1046	RCC-99	20113200736	AMC412062
1047	RCC-100	20113200737	AMC412063
1048	AGAVE-1	20113200738	AMC412064
1049	AGAVE-2	20113200739	AMC412065
1050	AGAVE-3	20113200740	AMC412066
1051	AGAVE-4	20113200741	AMC412067
1052	AGAVE-5	20113200742	AMC412068
1053	AGAVE-6	20113200743	AMC412069
1054	CONTINENTAL-1	20113200744	AMC412070
1055	CONTINENTAL-2	20113200745	AMC412071
1056	CONTINENTAL-3	20113200746	AMC412072
1057	CONTINENTAL-4	20113200747	AMC412073
1058	CONTINENTAL-5	20113200748	AMC412074
1059	CONTINENTAL-6	20113200749	AMC412075
1060	TAILOR	20131610659	AMC423213
1061	AGAVE-7	20142690583	AMC429429
1062	AGAVE-8	20142690584	AMC429430
1063	AGAVE-9	20142690585	AMC429431
1064	RECORDER FRACTION	20142690586	AMC429432

All of said claims and sites are located in Sections 1, 2, 10, 11, 12, 13, 14, 15, 22, 23, 24, 25, 26, 35 and 36, Township 18 South, Range 15 East; Sections 5, 6, 7, 8, 9, 14, 15, 16, 17, 18, 19, 20, 21, 22, 23, 26, 27, 28, 29, 30, 31, 32, 33 and 34, Township 18 South, Range 16 East; Sections 1, 2 and 12, Township 19 South, Range 15 East; and Sections 4, 5, 6, 7, 8, and 9, Township 19 South, Range 16 East; G&SRB&M.

1064 claims @ $155/claim = $164,920.00

PHOENIX, ARIZONA
2018 AUG 15 A 11:24
RECEIVED
AZ STATE OFFICE

ENTERED
AUG 15 2018
BY:

14020874

United States Department of the Interior
Bureau of Land Management
DIV OF LANDS, MINRLS & ENERGY
ONE N CENTRAL AVE
PHOENIX, AZ 85004 -4427
Phone: 602-417-9200

Receipt

No: 4234873

Transaction #: 4350224
Date of Transaction: 08/14/2018

CUSTOMER:

ROSEMONT COPPER COMPANY
5255 E WILLIAMS CIR STE W1065
TUCSON,AZ 85711-7401 US

LINE #	QTY	DESCRIPTION	REMARKS	UNIT PRICE	TOTAL
1	1.00	LOCATABLE MINERALS / MINING CLAIMS-NOT NEW-UNADJUD,ONE AUTH NO. ONLY / MINING CLAIM MONEY RECEIVED **CASES:** AMC2198/$164920.00		- n/a -	164920.00
				TOTAL:	**$164,920.00**

PAYMENT INFORMATION

1	AMOUNT:	164920.00	POSTMARKED:	N/A
	TYPE:	CHECK	RECEIVED:	08/14/2018
	CHECK NO:	91412		
	NAME:	ROSEMONT COPPER COMPANY 5255 E WILLIAMS CIR STE W1065 TUCSON AZ 85711-7401 US		

REMARKS

PAID BY FENNEMORE CRAIG, .C. IN TRUST FOR AND ON BEHALF OF ROSEMONT COPPER COMPANY

This receipt was generated by the automated BLM Collections and Billing System and is a paper representation of a portion of the official electronic record contained therein.

37

64123
66803
74390
75181
95314
99789

385170
387223
390077
391154
392445
393532
394006
394561
396422
404128
411964
423213
429429
46740
47449
62735

117279
129394
13284
14972
15002
2194
25210
27423
28871
303950
313532
330891
331308
35995
367650
380250

ENTERED
AUG 17 2017
BY:

WHEN RECORDED, RETURN TO:
Marc A. Marra, Esq.
Fennemore Craig, P.C.
2394 East Camelback Road, Suite 600
Phoenix, Arizona 85016-3429

STATE OF ARIZONA)
) ss:
County of Maricopa)

AFFIDAVIT OF ANNUAL CLAIM MAINTENANCE FEE PAYMENT AND NOTICE OF INTENT TO HOLD MINING CLAIMS

The undersigned Affiant, being duly sworn, deposes and states that:

1. I am a citizen of the United States and am at least eighteen (18) years of age;

2. I reside in the City of Phoenix, Maricopa County, Arizona;

3. I am an authorized agent for **ROSEMONT COPPER COMPANY** (f/k/a Augusta Resource (Arizona) Corporation), an Arizona corporation ("*Claimant*"), whose address is 5255 East Williams Circle, Suite W1065, Tucson, Arizona 85711;

4. Claimant owns and maintains certain unpatented lode mining claims, placer mining claims, mill sites, and/or tunnel sites situated in Pima County, Arizona as more particularly described on Exhibit A, which is attached hereto and incorporated herein by this reference (the "*Claims*");

5. Claimant is personally acquainted with the Claims;

6. Claimant intends to hold the Claims for the assessment year ending September 1, 2018;

7. Payment of the annual claim maintenance fee ("*Maintenance Fee*") of $155.00 for every lode mining claim, mill site, and tunnel site, and $155.00 for every 20 acres or portion thereof contained in each placer mining claim, has been made as evidenced by the Bureau of Land Management receipt, a copy of which is attached hereto and incorporated herein by this reference; and

RECEIVED
BLM AZ STATE OFFICE
2017 AUG 16 A 10:54
PHOENIX, ARIZ

8. Payment of the Maintenance Fee has been made in lieu of recording an affidavit of performance of annual assessment work for the purpose of complying with the laws, rules and regulations of the United States and/or Arizona relating to owning, holding and maintaining the Claims.

Affiant executes this Affidavit of Annual Claim Maintenance Fee Payment and Notice of Intent to Hold Mining Claims on this 16th day of August, 2017.

Marc A. Marra, AGENT
Marc A. Marra, authorized agent

The foregoing Affidavit of Annual Claim Maintenance Fee Payment and Notice of Intent to Hold Mining Claims dated the 16th day of August, 2017, prepared for the benefit of Rosemont Copper Company, an Arizona corporation, consisting of a total of thirty-seven (37) pages, was sworn, subscribed and acknowledged before me this 16th day of August, 2017, by Marc A. Marra, authorized agent of Rosemont Copper Company, an Arizona corporation, for and on behalf of the corporation.

IN WITNESS WHEREOF, I hereunto set my hand and official seal.

Charlene Sarich
Notary Public

CHARLENE SARICH
NOTARY PUBLIC - ARIZONA
MARICOPA COUNTY
My Comm. Exp.: September 13, 2019

RECEIVED
AZ STATE OFFICE
2017 AUG 16 A 10:54
PHOENIX, ARIZ

EXHIBIT A
TO AFFIDAVIT OF ANNUAL CLAIM MAINTENANCE FEE PAYMENT AND NOTICE OF INTENT TO HOLD MINING CLAIMS

The unpatented mining claims and sites described herein are situated in the Rosemont and Helvetia Mining Districts, Pima County, Arizona. The names of the claims and sites, and the book and page, and sequence numbers of recording of the Location Notices, are of record in the official records of said county. The Bureau of Land Management serial numbers are filed at Phoenix, Arizona.

No.	Name of Claim	Book and Page No. / Sequence No.		BLM Serial No.
1	York Fraction	2022	340	AMC2198
	York Fraction/Amended	5436	804	
2	Travis #1	1983	253	AMC2199
	Travis #1/Second Amended	5436	806	
3	Jim	995	391	AMC2200
	Jim/Amended	5436	802	
4	Isle Royal Fraction	2054	188	AMC2201
	Isle Royal Fraction/Amended	5436	808	
5	Indian Club Fraction	2054	187	AMC2202
	Indian Club Fraction/Amended	5436	809	
6	Pilot Fraction	2051	261	AMC2203
	Pilot Fraction/Amended	5436	810	
7	A.O.T. Fraction	2054	186	AMC2204
	A.O.T. Fraction/Amended	5436	811	
8	Malachite Fraction	2110	263	AMC2211
	Malachite Fraction/Amended	5436	807	
9	MAX 121 B/Relocation	5609	574	AMC13284
10	MAX 123 B/Relocation	5609	576	AMC13286
11	MAX 125 B/Relocation	5609	578	AMC13288
12	MAX 126 B/Relocation	5609	579	AMC13289
13	MAX 127 B/Relocation	5609	580	AMC13290
14	MAX 128 B/Relocation	5609	581	AMC13291
15	MAX 129 B/Relocation	5609	582	AMC13292
	MAX 129 B/Amended	6126	1202-1203	
16	MAX 130 B/Relocation	5609	583	AMC13293

PHOENIX, ARIZ
2011 AUG 16 A 10: 5
BLM AZ STATE OFFICE
RECEIVED

No.	Name of Claim	Book and Page No. / Sequence No.		BLM Serial No.
17	MAX 131 B/Relocation	5609	584	AMC13294
18	MAX 132 B/Relocation	5609	585	AMC13295
19	MAX 133 B/Relocation	5609	586	AMC13296
20	MAX 134 B/Relocation	5609	587	AMC13297
21	MAX 135 B/Relocation	5609	588	AMC13298
22	MAX 136 B/Relocation	5609	589	AMC13299
23	MAX 137 B/Relocation	5609	590	AMC13300
24	MAX 138 B/Relocation	5609	591	AMC13301
25	MAX 139 B/Relocation	5609	592	AMC13302
26	MAX 140 B/Relocation	5609	593	AMC13303
27	MAX 141 B/Relocation	5609	594	AMC13304
28	MAX 142 B/Relocation	5609	595	AMC13305
29	MAX 143 B/Relocation	5609	596	AMC13306
30	MAX 144 B/Relocation	5609	597	AMC13307
31	MAX 145 B/Relocation	5609	598	AMC13308
32	MAX 146 B/Relocation	5609	599	AMC13309
33	MAX 147 B/Relocation	5609	600	AMC13310
34	MAX 148 B/Relocation	5609	601	AMC13311
35	MAX 149 B/Relocation	5609	602	AMC13312
36	MAX 150 B/Relocation	5609	603	AMC13313
	MAX 150 B/Amended	7073	604-605	
37	MAX 151 B/Relocation	5609	604	AMC13314
38	MAX 152 B/Relocation	5609	605	AMC13315
	MAX 152 B/Amended	7073	606-607	
39	MAX 153 B/Relocation	5609	606	AMC13316
40	MAX 154 B/Relocation	5609	607	AMC13317
	MAX 154 B/Amended	7073	608-609	
41	MAX 155 B/Relocation	5609	608	AMC13318
42	MAX 156 B/Relocation	5609	609	AMC13319
	MAX 156 B/Amended	7073	610-611	
43	Rosaland	314	120	AMC14972
	Rosaland/Amended	1062	539	
44	Michael M	314	117	AMC14973
	Michael M/Amended	1062	540	

PHOENIX, ARIZ

2011 AUG 16 A 10: 51

BLM AZ STATE OFFICE
RECEIVED

No.	Name of Claim	Book and Page No. / Sequence No.		BLM Serial No.
45	Lydia J	314	119	AMC14974
	Lydia J/Amended	1062	541	
46	Ida D	314	118	AMC14975
	Ida D/Amended	1062	542	
47	D & D #1	759	202	AMC14976
	D & D #1/Amended	1062	543	
48	D & D II	759	201	AMC14977
	D & D II/Amended	1062	544	
49	Frijole	300	277	AMC14978
	Frijole/Amended	1062	545	
50	Frijole II	1062	546	AMC14979
51	Frijole III	1062	547	AMC14980
52	Frijole IV	1062	548	AMC14981
53	Frijole V	1062	549	AMC14982
54	Frijole VII	1062	551	AMC14984
55	Frijole VIII	1062	552	AMC14985
56	Frijole IX	1062	553	AMC14986
57	Frijole X	1070	494	AMC14987
58	Frijole XI	1454	349	AMC14988
59	Frijole XI Extension	1454	350	AMC14989
60	Deering Springs No. 2 A/Relocation	5636	741	AMC15002
61	Deering Springs No. 4 A/Relocation	5636	742	AMC15003
62	Deering Springs No. 6 A/Relocation	5636	743	AMC15004
63	Deering Springs No. 8 A/Relocation	5636	744	AMC15005
64	Deering Springs No. 10 A/Relocation	5636	745	AMC15006
65	Deering Springs No. 12 A/Relocation	5636	746	AMC15007
66	Deering Springs No. 14 A/Relocation	5636	747	AMC15008
67	Deering Springs No. 15 A/Relocation	5636	748	AMC15009
68	Deering Springs No. 16 A/Relocation	5636	749	AMC15010
69	Deering Springs No. 17 A/Relocation	5636	750	AMC15011
	Deering Springs No. 17 A/Amended	6126	1204-1205	
70	Deering Springs No. 21 A/Relocation	5636	751	AMC15012
71	Deering Springs No. 22 A/Relocation	5636	752	AMC15013
72	Deering Springs No. 23 A/Relocation	5636	753	AMC15014
73	Deering Springs No. 24 A/Relocation	5636	754	AMC15015

PHOENIX, ARIZO

2017 AUG 16 A 10: 54

RECEIVED
BLM AZ STATE OFFICE

No.	Name of Claim	Book and Page No. / Sequence No.		BLM Serial No.
74	Deering Springs No. 25 A/Relocation	5636	755	AMC15016
75	Deering Springs No. 26 A/Relocation	5636	756	AMC15017
76	Deering Springs No. 27 A/Relocation	5636	757	AMC15018
77	Deering Springs No. 28 A/Relocation	5636	758	AMC15019
	Deering Springs No. 28 A/Amended	6126	1206-1207	
78	Deering Springs No. 29 A/Relocation	5636	759	AMC15020
79	Deering Springs No. 30 A/Relocation	5636	760	AMC15021
80	Deering Springs No. 31 A/Relocation	5636	761	AMC15022
81	Deering Springs No. 32 A/Relocation	5636	762	AMC15023
82	Deering Springs No. 33 A/Relocation	5636	763	AMC15024
83	Deering Springs No. 34 A/Relocation	5636	764	AMC15025
84	Deering Springs No. 35 A/Relocation	5636	765	AMC15026
85	Deering Springs No. 36 A/Relocation	5636	766	AMC15027
86	Deering Springs No. 37 A/Relocation	5636	767	AMC15028
87	Deering Springs No. 38 A/Relocation	5636	768	AMC15029
88	Deering Springs No. 39 A/Relocation	5636	769	AMC15030
89	Deering Springs No. 42 A/Relocation	5636	770	AMC15031
90	Deering Springs No. 51 A/Relocation	5636	771	AMC15032
91	Deering Springs No. 52 A/Relocation	5636	772	AMC15033
92	Kid 1	3368	529	AMC25210
93	Kid 2	3368	530	AMC25211
94	Kid 3	3368	531	AMC25212
95	Kid 4	3368	532	AMC25213
96	Kid 5	3368	533	AMC25214
97	Kid 6	3368	534	AMC25215
98	Kid 7	3368	535	AMC25216
99	Kid 8	3368	537	AMC25217
100	Kid 9	3368	536	AMC25218
101	Kid 10	3368	538	AMC25219
102	Kid 11	3368	539	AMC25220
103	Kid 12	3368	540	AMC25221
104	Kid 13	3368	541	AMC25222
105	Kid 14	3368	542	AMC25223
106	Kid 15	3368	543	AMC25224
107	Kid 16	3368	544	AMC25225

PHOENIX, ARIZO

2011 AUG 16 A 10:5

PLM AZ STATE OFFICE
RECEIVED

No.	Name of Claim	Book and Page No. / Sequence No.		BLM Serial No.
108	Kid 17	3368	545	AMC25226
109	Kid 18	3368	546	AMC25227
110	Kid 19	3368	547	AMC25228
111	Kid 20	3368	548	AMC25229
112	Kid 21	3368	549	AMC25230
113	Kid 22	3368	550	AMC25231
114	Kid 23	3368	551	AMC25232
115	Kid 24	3368	552	AMC25233
116	Kid 25	3368	553	AMC25234
117	Kid 26	3368	554	AMC25235
118	Kid 27	3368	555	AMC25236
119	Kid 28	3368	556	AMC25237
120	Kid 29	3368	557	AMC25238
	Kid 29/Amended	6216	1001-1002	
121	Kid 34	3368	562	AMC25243
122	Kid 35	3368	563	AMC25244
123	Kid 36	3368	564	AMC25245
124	Kid 37	3368	565	AMC25246
125	Kid 38	3368	566	AMC25247
126	Kid 39	3368	567	AMC25248
127	Kid 40	3368	568	AMC25249
128	Kid 41	3368	569	AMC25250
129	Kid 42	3368	570	AMC25251
130	Kid 43	3368	571	AMC25252
131	Kid 44	3368	572	AMC25253
132	Kid 45	3368	573	AMC25254
133	Kid 46	3368	574	AMC25255
	Kid 46/Amended	6216	1003-1004	
134	Kid 47	3368	575	AMC25256
	Kid 47/Amended	6216	1005-1006	
135	Wasp 52	3786	52	AMC25257
	Wasp 52/Amended	6216	955-956	
136	Wasp 53	3786	53	AMC25258
	Wasp 53/Amended	6216	957-958	
137	Wasp 54	3786	54	AMC25259

PHOENIX, ARIZ

2011 AUG 16 A 10: 54

RECEIVED
BLM AZ STATE OFFICE

No.	Name of Claim	Book and Page No. / Sequence No.		BLM Serial No.
138	Wasp 55	3786	55	AMC25260
139	Wasp 56	3786	56	AMC25261
140	Wasp 57	3786	57	AMC25262
141	Wasp 58	3786	58	AMC25263
	Wasp 58/Amended	3842	133	
142	Wasp 60	3786	59	AMC25264
	Wasp 60/Amended	6216	959-960	
143	Wasp 61	3786	60	AMC25265
	Wasp 61/Amended	6216	961-962	
144	Wasp 101	3786	63	AMC25268
145	Wasp 102	3786	64	AMC25269
146	Wasp 103	3786	65	AMC25270
147	Wasp 104	3786	66	AMC25271
148	Wasp 105	3786	67	AMC25272
149	Wasp 106	3786	68	AMC25273
150	Wasp 107	3786	69	AMC25274
151	Wasp 111	3786	70	AMC25275
152	Wasp 112	3786	71	AMC25276
153	Wasp 113	3786	72	AMC25277
154	Wasp 114	3786	73	AMC25278
155	Wasp 115	3786	74	AMC25279
156	Wasp 116	3786	75	AMC25280
157	Wasp 117	3786	76	AMC25281
158	Wasp 118	3786	77	AMC25282
159	Wasp 119	3786	78	AMC25283
160	Wasp 120	3786	79	AMC25284
161	Wasp 121	3786	80	AMC25285
162	Wasp 122	3786	81	AMC25286
163	Wasp 123	3786	82	AMC25287
164	Wasp 124	3786	83	AMC25288
165	Wasp 125	3786	84	AMC25289
166	Wasp 126	3786	85	AMC25290
167	Wasp 127	3786	86	AMC25291
168	Wasp 128	3786	87	AMC25292
169	Wasp 129	3786	88	AMC25293

PHOENIX, ARIZ
2011 AUG 16 A 10:5
BLM AZ STATE OFFICE
RECEIVED

No.	Name of Claim	Book and Page No. / Sequence No.		BLM Serial No.
170	Wasp 130	3786	89	AMC25294
171	Wasp 201	3786	90	AMC25295
172	Wasp 202	3786	91	AMC25296
173	Wasp 203	3786	92	AMC25297
174	Wasp 204	3786	93	AMC25298
175	Wasp 205	3786	94	AMC25299
176	Wasp 206	3786	95	AMC25300
177	Wasp 207	3786	96	AMC25301
178	Wasp 208	3786	97	AMC25302
179	Wasp 209	3786	98	AMC25303
180	Wasp 210	3786	99	AMC25304
181	Wasp 211	3786	100	AMC25305
182	Wasp 212	3786	101	AMC25306
183	Wasp 213	3786	102	AMC25307
184	Wasp 214	3786	103	AMC25308
185	Wasp 215	3786	104	AMC25309
186	Wasp 216	3786	105	AMC25310
187	Wasp 217	3786	106	AMC25311
188	Wasp 218	3786	107	AMC25312
189	Wasp 313	3786	144	AMC25349
190	Wasp 315	3786	146	AMC25351
191	Wasp 317	3786	148	AMC25353
192	Wasp 319	3786	150	AMC25355
	Wasp 319/Amended	6216	975-976	
193	Wasp 321	3786	152	AMC25357
	Wasp 321/Amended	6216	977-978	
194	Wasp 323	3786	154	AMC25359
	Wasp 323/Amended	6216	979-980	
195	Wasp 325	3786	156	AMC25361
	Wasp 325/Amended	6216	981-982	
196	Wasp 327	3786	158	AMC25363
	Wasp 327/Amended	6216	983-984	
197	Wasp 329	3786	160	AMC25365
	Wasp 329/Amended	6216	985-986	

PHOENIX, ARIZONA
2011 AUG 16 A 10:51
RECEIVED
BLM AZ STATE OFFICE

No.	Name of Claim	Book and Page No. / Sequence No.		BLM Serial No.
198	Wasp 331	3786	162	AMC25367
	Wasp 331/Amended	6216	987-988	
199	Wasp 333	3786	164	AMC25369
	Wasp 333/Amended	6216	989-990	
200	Wasp 335	3786	166	AMC25371
	Wasp 335/Amended	6216	991-992	
201	Wasp 337	3786	168	AMC25373
	Wasp 337/Amended	6216	993-994	
202	Wasp 339	3786	170	AMC25375
	Wasp 339/Amended	6216	995-996	
203	Wasp 341	3786	172	AMC25377
204	Wasp 343	3786	174	AMC25379
205	Wasp 344	3786	175	AMC25380
206	Wasp 345	3786	176	AMC25381
207	Wasp 346	3786	177	AMC25382
208	Wasp 347	3786	178	AMC25383
209	Wasp 348	3786	179	AMC25384
210	Wasp 349	3786	180	AMC25385
211	Wasp 350	3786	181	AMC25386
212	Wasp 351	3786	182	AMC25387
213	Wasp 352	3786	183	AMC25388
214	Wasp 353	3786	184	AMC25389
215	Wasp 354	3786	185	AMC25390
216	Max 41	4792	584	AMC25662
217	Max 43	4792	586	AMC25664
218	Max 45	4792	588	AMC25666
219	Max 47	4792	590	AMC25668
220	Max 49	4792	592	AMC25670
221	Max 71	4792	614	AMC25692
222	Max 72	4792	615	AMC25693
223	Max 73	4792	616	AMC25694
224	Max 74	4792	617	AMC25695
225	Max 75	4792	618	AMC25696
226	Max 76	4792	619	AMC25697
227	Max 77	4792	620	AMC25698

PHOENIX, ARIZO
2011 AUG 16 A 10:54
RECEIVED
BLM AZ STATE OFFICE

No.	Name of Claim	Book and Page No. / Sequence No.		BLM Serial No.
228	Max 78	4792	621	AMC25699
229	Max 79	4792	622	AMC25700
230	Max 80	4792	623	AMC25701
231	Max 81	4792	624	AMC25702
232	Max 82	4792	625	AMC25703
233	Max 83	4792	626	AMC25704
234	Max 84	4792	627	AMC25705
235	Max 85	4792	628	AMC25706
236	Max 86	4792	629	AMC25707
237	Max 87	4792	630	AMC25708
238	Max 88	4792	631	AMC25709
239	Max 89	4792	632	AMC25710
240	Max 90	4792	633	AMC25711
241	Max 91	4792	634	AMC25712
242	Max 93	4792	636	AMC25714
243	Max 95	4792	638	AMC25716
244	Max 97	4792	640	AMC25718
245	Max 99	4792	642	AMC25720
246	Max 101	4792	644	AMC25722
247	Max 102	4792	645	AMC25723
248	Max 103	4792	646	AMC25724
249	Max 104	4792	647	AMC25725
250	Max 105	4792	648	AMC25726
251	Max 106	4792	649	AMC25727
252	Max 107	4792	650	AMC25728
253	Max 108	4792	651	AMC25729
254	Max 109	4792	652	AMC25730
255	Max 110	4792	653	AMC25731
256	Max 111	4792	654	AMC25732
257	Max 112	4792	655	AMC25733
258	Max 113	4792	656	AMC25734
259	Max 114	4792	657	AMC25735
260	Max 115	4792	658	AMC25736
261	Max 116	4792	659	AMC25737
262	Max 117	4792	660	AMC25738

PHOENIX, ARIZO
2011 AUG 16 A 10:5
BLM AZ STATE OFFICE
RECEIVED

No.	Name of Claim	Book and Page No. / Sequence No.		BLM Serial No.
263	Max 118	4792	661	AMC25739
264	Max 119	4792	662	AMC25740
265	Max 120	4792	663	AMC25741
266	Elk 1	3368	576	AMC27423
267	Elk 2	3368	577	AMC27424
268	Elk 3	3368	578	AMC27425
269	Elk 4	3368	579	AMC27426
270	Elk 5	3368	580	AMC27427
271	Elk 6	3368	581	AMC27428
272	Elk 35	3368	610	AMC27451
	Elk 35/Amended	6121	1273-1274	
273	Elk 36	3368	611	AMC27452
274	Elk 37	3368	612	AMC27453
275	Elk 39	3368	614	AMC27455
276	Elk 41	3368	616	AMC27457
277	Elk 43	3368	618	AMC27459
278	Elk 45	3368	620	AMC27461
279	Elk 70	3368	645	AMC27465
280	Elk 71	3368	646	AMC27466
281	Elk 72	3368	647	AMC27467
282	Elk 73	3368	648	AMC27468
283	Elk 74	3368	649	AMC27469
284	Elk 75	3368	650	AMC27470
285	Elk 76	3368	651	AMC27471
286	Elk 77	3368	652	AMC27472
287	Elk 78	3368	653	AMC27473
288	Elk 79	3368	654	AMC27474
289	Elk 80	3368	655	AMC27475
290	Elk 81	3368	656	AMC27476
291	Elk 83	3368	658	AMC27478
292	Elk 85	3368	660	AMC27480
293	Elk 87	3368	662	AMC27482
294	Alpine #5	2221	495	AMC27513
	Alpine #5/Amended	6121	1283-1284	

PHOENIX, ARIZ

2011 AUG 16 A 10: 51

BLM AZ STATE OFFICE
RECEIVED

No.	Name of Claim	Book and Page No. / Sequence No.		BLM Serial No.
295	Alpine #6	2221	496	AMC27514
	Alpine #6/Amended	6121	1285-1286	
296	Alpine #7	2221	497	AMC27515
	Alpine #7/Amended	6121	1287-1288	
297	Alpine #8	2221	498	AMC27516
	Alpine #8/Amended	6121	1289-1290	
298	Alpine #9	2221	499	AMC27517
	Alpine #9/Amended	6121	1291-1292	
299	Alpine #10	2221	500	AMC27518
	Alpine #10/Amended	6121	1293-1294	
300	Alpine #11	2221	501	AMC27519
	Alpine #11/Amended	6121	1295-1296	
301	Alpine #12	2221	502	AMC27520
	Alpine #12/Amended	6121	1297-1298	
302	Alpine #13	2221	503	AMC27521
303	Alpine #14	2221	504	AMC27522
304	Alpine #15	2221	505	AMC27523
305	Alpine #16	2221	506	AMC27524
306	Alpine #17	2221	507	AMC27525
307	Alpine #18	2221	508	AMC27526
308	Alpine #19	2230	138	AMC27527
309	Alpine #20	2230	139	AMC27528
310	Alpine #21	2230	140	AMC27529
311	Alpine #22	2230	141	AMC27530
312	Alpine #23	2230	142	AMC27531
313	Alpine #24	2230	143	AMC27532
314	Santa Rita Wedge	5901	1379	AMC28871
315	Buzzard No. 5	2089	294	AMC36021
316	Shadow #4	2827	66	AMC36025
317	John 1	3934	508	AMC36026
318	John 2	3934	509	AMC36027
319	Flying Dutchman No. 2	2089	295	AMC36028
320	Flying Dutchman No. 3	2089	296	AMC36029
321	Flying Dutchman No. 4	2089	297	AMC36030
322	Flying Dutchman No. 5	2089	298	AMC36031

PHOENIX, ARIZONA
2011 AUG 16 A 10:55
RECEIVED
BLM AZ STATE OFFICE

No.	Name of Claim	Book and Page No. / Sequence No.		BLM Serial No.
323	Flying Dutchman No. 6	2089	299	AMC36032
	Flying Dutchman No. 6/Amended	6121	1267-1268	
324	Black Bess No. 2	2089	290	AMC36034
325	K.W.L.	2078	442	AMC36036
326	G.E.J.	2078	443	AMC36037
327	R.F.E.	2078	444	AMC36038
328	R.C.M.	2078	445	AMC36039
329	Sycamore #1	2078	446	AMC36040
330	Sycamore #2	2078	447	AMC36041
331	Sycamore #3	2078	448	AMC36042
332	Sycamore #4	2078	449	AMC36043
	Sycamore #4/Amended	6121	1299-1300	
333	Sycamore #5	2078	450	AMC36044
	Sycamore #5/Amended	6121	1301-1302	
334	Sycamore #6	2078	451	AMC36045
	Sycamore #6/Amended	6121	1303-1304	
335	Sycamore #7	2078	452	AMC36046
	Sycamore #7/Amended	6121	1305-1306	
336	Sycamore #8	2078	453	AMC36047
	Sycamore #8/Amended	6121	1307-1308	
337	Sycamore #9	2078	454	AMC36048
338	Sycamore #10	2078	455	AMC36049
339	Sycamore #11	2078	456	AMC36050
340	Sycamore #12	2078	457	AMC36051
341	Naragansett Extension #1	937	372	AMC36052
342	Naragansett Ext. #2	937	373	AMC36053
343	Naragansett Extension #3	937	374	AMC36054
344	Naragansett Extension #4	937	375	AMC36055
345	Naragansett Extension #5	937	376	AMC36056
346	Naragansett Extension #6	937	377	AMC36057
347	Naragansett Extension #7	937	378	AMC36058
348	Naragansett Extension #8	937	379	AMC36059
349	Narragansett Ext. No. 9	2020	358	AMC36060
350	Schwab Extension #1 North West	1271	92	AMC36061
351	Rocky 1	3726	117	AMC36062

PHOENIX, ARIZONA

2011 AUG 16 A 10: 55

RECEIVED
BLM AZ STATE OFFICE

No.	Name of Claim	Book and Page No. / Sequence No.		BLM Serial No.
352	Amole No. 2	2051	262	AMC36063
353	Falls No. 3	2110	267	AMC36065
354	Falls No. 4	2110	268	AMC36066
355	Perry No. 1	2112	11	AMC36067
356	Perry #2	2112	12	AMC36068
357	Perry #3	2112	13	AMC36069
358	Perry #4	2112	14	AMC36070
359	Perry #7	2112	17	AMC36073
360	Perry #8	2112	18	AMC36074
361	Perry #9	2112	19	AMC36075
362	Perry #10	2112	20	AMC36076
363	Perry #11	2112	21	AMC36077
364	Perry #12	2112	22	AMC36078
365	Perry #15	2112	25	AMC36081
	Perry #15/Amended	2139	441	
366	Perry #16	2112	26	AMC36082
367	Perry #17	2112	27	AMC36083
368	Perry #18	2112	28	AMC36084
	Perry #18/Amended	2139	442	
369	Gunsite 1-A	1980	353	AMC36086
370	Gunsite No. 2	1941	339	AMC36087
	Gunsite No. 2/Amended	1980	354	
371	Gunsite No. 3	1941	340	AMC36088
372	Gunsite No. 4	1941	341	AMC36089
373	Gunsite 5A	2022	341	AMC36090
374	Gunsite 6-B	2110	264	AMC36091
375	Gunsite No. 7	1941	344	AMC36092
376	Gunsite 7A	2411	174	AMC36093
377	Gunsite No. 8	1941	345	AMC36094
378	Gunsite No. 9	1941	346	AMC36095
379	Gunsite No. 10	1941	347	AMC36096
380	Gunsite No. 11	1941	348	AMC36097
381	Gunsite No. 12	1941	349	AMC36098
382	Gunsite No. 13	1941	350	AMC36099
383	Gunsite No. 14	1941	351	AMC36100

PHOENIX, ARIZONA
2011 AUG 16 A 10:55
RECEIVED
BLM AZ STATE OFFICE

No.	Name of Claim	Book and Page No. / Sequence No.		BLM Serial No.
384	Gunsite No. 15	1941	352	AMC36101
385	Gunsite No. 16	1941	353	AMC36102
386	Gunsite No. 17	1941	354	AMC36103
387	Gunsite No. 18	1941	355	AMC36104
388	Gunsite No. 19	1941	356	AMC36105
389	Gunsite No. 20	1941	357	AMC36106
390	Gunsite No. 21	1941	358	AMC36107
391	Gunsite No. 22	1941	359	AMC36108
392	Gunsight No. 23	1967	324	AMC36109
	Gunsight No. 23/Amended	2022	343	
393	Gunsite No. 24	1943	14	AMC36110
	Gunsite #24/Amended	1980	355	
394	Gunsite No. 25	1943	15	AMC36111
395	Gunsite No. 26	1943	16	AMC36112
396	Gunsite No. 27	1943	13	AMC36113
397	Gunsight No. 28	1967	325	AMC36114
398	Gunsight No. 29	1967	326	AMC36115
399	Gunsight No. 30	1967	327	AMC36116
400	Gunsight No. 31	1967	328	AMC36117
401	Gunsight No. 32	1967	329	AMC36118
402	Gunsight No. 33	1967	330	AMC36119
403	Gunsight No. 35	1967	332	AMC36121
404	Gunsight No. 36	1967	333	AMC36122
405	Gunsight No. 37	1967	334	AMC36123
406	Gunsight No. 38	1967	335	AMC36124
407	Gunsight No. 39	1967	336	AMC36125
408	Gunsight No. 40	1967	337	AMC36126
409	Gunsight No. 41	1967	338	AMC36127
410	Gunsight No. 42	1967	339	AMC36128
411	Gunsight No. 43	1967	340	AMC36129
412	Gunsight 44	1994	152	AMC36130
	Gunsight 44/Amended	6420	1007-1008	
413	Gunsight #45	1994	153	AMC36131
	Gunsight #45/Amended	6420	1009-1010	
414	Gunsight #46	1994	154	AMC36132

PHOENIX, ARIZONA
2011 AUG 16 A 10:55
BLM AZ STATE OFFICE
RECEIVED

No.	Name of Claim	Book and Page No. / Sequence No.		BLM Serial No.
415	Gunsight #47	1994	155	AMC36133
416	Gunsight #48	1994	156	AMC36134
417	Gunsight #49	1994	157	AMC36135
418	Gunsight #50	1994	158	AMC36136
	Gunsight No. 50/Amended	2078	464	
419	Williams Folly	5406	878	AMC36137
420	Williams Folly #2	5406	879	AMC36138
421	Santa Rita #1	2148	520	AMC46740
422	Santa Rita #2	2148	521	AMC46741
423	Santa Rita #3	2148	522	AMC46742
424	Santa Rita #7	2148	526	AMC46746
425	Santa Rita #17	2148	536	AMC46756
426	Santa Rita #18	2148	537	AMC46757
427	Santa Rita #19	2148	538	AMC46758
428	Santa Rita #20	2148	539	AMC46759
429	Santa Rita #21	2148	540	AMC46760
430	Santa Rita #22	2148	541	AMC46761
431	Santa Rita #23	2148	542	AMC46762
432	Santa Rita #24	2148	543	AMC46763
433	Santa Rita #25	2148	544	AMC46764
434	Santa Rita #29	2148	548	AMC46768
435	Santa Rita #30	2148	549	AMC46769
436	Santa Rita #31	2148	550	AMC46770
437	Catalina #1	2148	518	AMC46771
438	Catalina #2	2148	517	AMC46772
439	Catalina #3	2148	516	AMC46773
440	Catalina #4	2148	515	AMC46774
441	Catalina #5A	2170	437	AMC46775
442	Catalina #6A	2170	435	AMC46776
443	Catalina #7	2148	512	AMC46777
444	Catalina #8	2148	511	AMC46778
445	Fred Bennett	936	425	AMC46779
446	Fred Bennett	712	107	AMC46780
	Fred Bennett/Amended	2110	262	

PHOENIX, ARIZONA
2011 AUG 16 A 10:55
BLM AZ STATE OFFICE
RECEIVED

No.	Name of Claim	Book and Page No. / Sequence No.		BLM Serial No.
447	Rosemont #9	936	424	AMC46781
	Rosemont #9/Amended	2078	466	
448	Rosemont #11	936	420	AMC46782
449	Rosemont 11-A	2078	458	AMC46783
450	Rosemont #12	936	431	AMC46784
	Rosemont #12/Amended	2078	467	
451	Rosemont #13	936	434	AMC46785
	Rosemont #13/Amended	2078	468	
452	Rosemont #15	936	429	AMC46786
	Rosemont #15/Amended	2078	469	
453	Rosemont #16	936	430	AMC46787
	Rosemont # 16/Amended	2078	470	
454	Rosemont #17	936	432	AMC46788
	Rosemont #17/Amended	2078	471	
455	Rosemont #18	936	433	AMC46789
	Rosemont #18/Amended	2078	472	
456	Rosemont 21	964	202	AMC46790
	Rosemont #21/Amended	2078	473	
457	Fred Bennett Fraction	2022	338	AMC46791
458	Last Chance No. 3/Relocation	2929	209	AMC46794
459	Cave	NN	555	AMC46796
460	Strip	821	391	AMC46800
461	Cuba Fraction	2022	342	AMC46801
462	Patrick Henry Fraction/Relocation	3486	103	AMC46802
463	R. G. Ingersoll Fraction	2110	265	AMC46803
464	Daylight Fraction	2110	266	AMC46804
465	Travis #2	1983	254	AMC46805
	Travis #2/Amended	2078	465	
466	Travis #3	1983	255	AMC46806
467	Travis #4	1983	256	AMC46807
	Travis #4/Amended	2170	455	
468	Travis #5	1983	257	AMC46808
469	Travis #6	1983	258	AMC46809
470	Art	1009	441	AMC46810
	Art/Amended	2078	459	

PHOENIX, ARIZO
2011 AUG 16 A 10:57
LM AZ STATE OFFICE
RECEIVED

No.	Name of Claim	Book and Page No. / Sequence No.		BLM Serial No.
471	Al	1009	442	AMC46811
	Al/Amended	2078	460	
472	Sam	1009	439	AMC46812
	Sam/Amended	2078	461	
473	Fred	1009	440	AMC46813
	Fred/Amended	2078	462	
474	Bert	1009	443	AMC46814
	Bert/Amended	2078	463	
475	Bob	995	393	AMC46815
476	Canyon No. 34	6048	1225-26	AMC47482
477	Canyon No. 35	6048	1227-28	AMC47483
478	Canyon No. 36	6048	1229-30	AMC47484
479	Canyon No. 37	6048	1231-32	AMC47485
480	Canyon No. 38	6048	1233-34	AMC47486
481	Canyon No. 39	6048	1235-36	AMC47487
482	Canyon No. 40	6048	1237-38	AMC47488
483	Canyon No. 41	6048	1239-40	AMC47489
484	Canyon No. 42	6048	1241-42	AMC47490
485	Canyon No. 43	6048	1243-44	AMC47491
486	Canyon No. 64	6048	1285-86	AMC47512
487	Canyon No. 65	6048	1287-88	AMC47513
488	Canyon No. 66	6048	1289-90	AMC47514
489	Canyon No. 67	6048	1291-92	AMC47515
490	Canyon No. 68	6048	1293-94	AMC47516
491	Canyon No. 69	6048	1295-96	AMC47517
492	Canyon No. 70	6048	1297-98	AMC47518
493	Canyon No. 71	6048	1299-1300	AMC47519
494	Canyon No. 72	6048	1301-02	AMC47520
495	Canyon No. 73	6048	1303-04	AMC47521
496	Canyon No. 74	6048	1305-06	AMC47522
497	Canyon No. 75	6048	1307-08	AMC47523
498	Canyon No. 76	6048	1309-10	AMC47524
499	Canyon No. 77	6048	1311-12	AMC47525
500	Canyon No. 78	6048	1313-14	AMC47526
501	Canyon No. 79	6048	1315-16	AMC47527

PHOENIX, ARIZO

2011 AUG 16 A 10:57

BLM AZ STATE OFFICE
RECEIVED

No.	Name of Claim	Book and Page No. / Sequence No.		BLM Serial No.
502	Telemeter Fraction	2075	381	AMC62785
	Telemeter Fraction/Amended	5013	166	
503	West End Fraction	2075	383	AMC62786
	West End Fraction/Amended	5013	164	
504	Hattie Fraction	2075	382	AMC62787
	Hattie Fraction/Amended	5013	165	
505	Cactus	6104	1251-52	AMC64123
506	Travis #7	6104	1253-54	AMC64124
507	Fox #1	2705	63	AMC64125
	Fox #1 Amended	6104	1255-56	
508	Fox #2	2705	64	AMC64126
	Fox #2/Amended	6104	1257-58	
509	Fox #7	2705	69	AMC64131
	Fox #7/Amended	6104	1267-68	
510	Fox #13	2705	75	AMC64133
	Fox #13/Amended	6104	1271-72	
511	Cloud Rest	SS	511	AMC64134
	Cloud Rest/Amended	6104	1273-74	
512	Big Windy	5406	876	AMC64135
513	Big Windy Fraction	5406	877	AMC64136
514	Blue Wing	SS	581	AMC64137
515	Cloud Rest No. 1	B-B-B	277	AMC64138
	Cloud Rest No. 1/Amended	6104	1275-76	
516	Kent #1 Long John	1936	245	AMC66835
517	Kent #2 Patricia C.	1936	246	AMC66836
518	Kent #3 Little Joe	1936	247	AMC66837
519	Belle of Rosemont	2571	125	AMC66838
	Belle of Rosemont/Amended	6216	999-1000	
520	John	995	395	AMC74390
521	Joe	995	396	AMC74391
522	Ben	995	392	AMC74392
523	Pete	995	394	AMC74393
524	Adolph Lewisohn	710	346	AMC74394
525	Adolph Lewisohn	936	419	AMC74395
526	Rosemont	710	347	AMC74396

PHOENIX, ARIZONA
2017 AUG 16 A 10:57
RECEIVED
BLM AZ STATE OFFICE

No.	Name of Claim	Book and Page No. / Sequence No.		BLM Serial No.
527	Rosemont	936	418	AMC74397
528	Albert Steinfeld	710	348	AMC74398
529	Albert Steinfeld	936	427	AMC74399
530	Hugh Young	712	108	AMC74400
531	Hugh Young	936	422	AMC74401
532	Ethel	712	109	AMC74402
533	Albert	712	110	AMC74403
534	Rosemont #1	908	504	AMC74404
535	Rosemont #2	908	501	AMC74405
536	Rosemont #3	908	503	AMC74406
537	Rosemont #4	908	499	AMC74407
538	Rosemont #7	936	421	AMC74408
539	Rosemont #8	936	423	AMC74409
540	Rosemont #14	936	428	AMC74410
541	Rosemont #19	964	200	AMC74411
542	Rosemont #20	964	201	AMC74412
543	Rosemont #20	908	500	AMC74413
544	Rosemont #22	964	203	AMC74414
545	Rosemont #23	908	497	AMC74415
546	Rosemont #24	908	498	AMC74416
547	Rosemont #25	908	502	AMC74417
548	RX	936	426	AMC74418
549	Flying Dutchman #7A	6121	1269-70	AMC75181
550	Blue Point No. 2A	6121	1271-72	AMC75182
551	Alpine #1A	6121	1275-76	AMC75183
552	Alpine #2A	6121	1277-78	AMC75184
553	Alpine #3A	6121	1279-80	AMC75185
554	Alpine #4A	6121	1281-82	AMC75186
555	Frijole VI A	6159	1135-36	AMC95315
556	Falcon 1A	6216	899-900	AMC99789
557	Falcon 2A	6216	901-902	AMC99790
558	Falcon 3A	6216	903-904	AMC99791
559	Falcon 4A	6216	905-906	AMC99792
560	Falcon 5A	6216	907-908	AMC99793
561	Falcon 6A	6216	909-910	AMC99794

PHOENIX, ARIZONA
2011 AUG 16 A 10:57
BLM AZ STATE OFFICE
RECEIVED

No.	Name of Claim	Book and Page No. / Sequence No.		BLM Serial No.
562	Falcon 7A	6216	911-912	AMC99795
563	Falcon 8A	6216	913-914	AMC99796
564	Falcon 9A	6216	915-916	AMC99797
565	Falcon 10A	6216	917-918	AMC99798
566	Falcon 11A	6216	919-920	AMC99799
567	Falcon 12A	6216	921-922	AMC99800
568	Falcon 13A	6216	923-924	AMC99801
569	Falcon 14A	6216	925-926	AMC99802
570	Falcon 15A	6216	927-928	AMC99803
571	Falcon 16A	6216	929-930	AMC99804
572	Falcon 17A	6216	931-932	AMC99805
573	Falcon 18A	6216	933-934	AMC99806
574	Falcon 19A	6216	935-936	AMC99807
575	Falcon 20A	6216	937-938	AMC99808
576	Falcon 21A	6216	939-940	AMC99809
577	Falcon 22A	6216	941-942	AMC99810
578	Falcon 27A	6216	943-944	AMC99811
579	Falcon 28A	6216	945-946	AMC99812
580	Falcon 29A	6216	947-948	AMC99813
581	Falcon 30A	6216	949-950	AMC99814
582	Falcon 31A	6216	951-952	AMC99815
583	Falcon 32A	6216	953-954	AMC99816
584	Wasp 62A	6216	963-964	AMC99817
585	Wasp 63A	6216	965-966	AMC99818
586	Wasp 219A	6216	967-968	AMC99819
587	Wasp 220A	6216	969-970	AMC99820
588	Wasp 221A	6216	971-972	AMC99821
589	Wasp 222A	6216	973-974	AMC99822
590	Tecky	6216	997-998	AMC99823
591	MIA 1A	6420	1011-13	AMC117293
592	MIA 2A	6420	1014-16	AMC117294
593	MIA 3A	6420	1017-19	AMC117295
594	MIA 4A	6420	1020-22	AMC117296
595	MIA 5A	6420	1023-25	AMC117297
596	MIA 6A	6420	1026-28	AMC117298

PHOENIX, ARIZONA
2011 AUG 16 A 10:57
BLM AZ STATE OFFICE
RECEIVED

No.	Name of Claim	Book and Page No. / Sequence No.		BLM Serial No.
597	MIA 7A	6420	1029-31	AMC117299
598	MIA 8A	6420	1032-34	AMC117300
599	MIA 9A	6420	1035-37	AMC117301
600	MIA 12A	6420	1043-45	AMC117304
601	MIA 13A	6420	1046-48	AMC117305
602	MIA 14A	6420	1049-51	AMC117306
603	BILLY C.	6522	781-782	AMC129394
604	Hope-1	8776	919-921	AMC303950
605	Hope 2	8776	922-924	AMC303951
606	Hope-3	8776	925-927	AMC303952
607	Hope-4	8776	928-930	AMC303953
608	Hope-5	8776	931-933	AMC303954
609	Hope-6	8776	934-936	AMC303955
610	Hope-7	8776	937-939	AMC303956
611	Hope 8	8776	940-942	AMC303957
612	Hope-9	8776	943-945	AMC303958
613	Hope 10	8776	946-948	AMC303959
614	Hope-10A	8776	949-951	AMC303960
615	Hope-11	8776	952-954	AMC303961
616	Hope-12	8776	955-957	AMC303962
617	Hope-13	8776	958-960	AMC303963
618	Hope-14	8776	961-963	AMC303964
	Hope 14/Amended	8808	596-598	
619	Hope-15	8776	964-966	AMC303965
620	Hope-16	8776	967-969	AMC303966
621	Hope-17	8776	970-972	AMC303967
622	Hope-18	8776	973-975	AMC303968
623	Hope-19	8776	976-978	AMC303969
624	Hope-20	8776	979-981	AMC303970
625	Hope-21	8776	982-984	AMC303971
626	Hope-22	8776	985-987	AMC303972
627	Hope 23	8776	988-990	AMC303973
	Hope 23/Amended	8808	593-595	
628	Hope-24	8776	991-993	AMC303974
629	Hope-25	8776	994-996	AMC303975

PHOENIX, ARIZ
2011 AUG 16 A 10:57
BLM AZ STATE OFFICE
RECEIVED

No.	Name of Claim	Book and Page No. / Sequence No.		BLM Serial No.
630	Hope-26	8776	997-999	AMC303976
631	Hope-27	8776	1000-1002	AMC303977
632	Hope-28	8776	1003-1005	AMC303978
633	H-29	8776	1006-1008	AMC303979
634	Hope-30	8776	1009-1011	AMC303980
635	Hope-31	8776	1012-1014	AMC303981
636	Hope 32	8776	1015-1017	AMC303982
	Hope 32/Amended	8808	590-592	
637	Hope-33	8776	1018-1020	AMC303983
638	Hope-34	8776	1021-1023	AMC303984
639	Hope-35	8776	1024-1026	AMC303985
640	Hope-36	8776	1027-1029	AMC303986
641	Hope-37	8776	1030-1032	AMC303987
642	H-38A	9018	1198-1199	AMC313532
643	H-39A	9018	1200-1201	AMC313533
644	H-40A	9018	1202-1203	AMC313534
645	H-41A	9018	1204-1205	AMC313535
646	H-42A	9018	1206-1207	AMC313536
647	H-43A	9018	1208-1209	AMC313537
648	H-44A	9018	1210-1211	AMC313538
649	H-45A	9018	1212-1213	AMC313539
650	H-46A	9018	1214-1215	AMC313540
651	H-47A	9018	1216-1217	AMC313541
652	H-48A	9018	1218-1219	AMC313542
653	H-49A	9018	1220-1221	AMC313543
654	H-50A	9018	1222-1223	AMC313544
655	H-51A	9018	1224-1225	AMC313545
656	H-52A	9018	1226-1227	AMC313546
657	H-53A	9018	1228-1229	AMC313547
658	H-54A	9018	1230-1231	AMC313548
659	H-55A	9018	1232-1233	AMC313549
660	H-56A	9018	1234-1235	AMC313550
661	H-57A	9018	1236-1237	AMC313551
662	H-58A	9018	1238-1239	AMC313552
663	H-59A	9018	1240-1241	AMC313553

PHOENIX, ARIZONA
2011 AUG 16 A 10:57
RECEIVED
BLM AZ STATE OFFICE

No.	Name of Claim	Book and Page No. / Sequence No.		BLM Serial No.
664	H-60A	9018	1242-1243	AMC313554
665	H-61A	9018	1244-1245	AMC313555
666	H-62A	9018	1246-1247	AMC313556
667	H-63A	9018	1248-1249	AMC313557
668	H-64A	9018	1250-1251	AMC313558
669	H-65A	9018	1252-1253	AMC313559
670	H-66A	9018	1254-1255	AMC313560
671	H-67A	9018	1256-1257	AMC313561
672	H-68A	9018	1258-1259	AMC313562
673	H-69A	9018	1260-1261	AMC313563
674	H-70A	9018	1262-1263	AMC313564
675	H-71A	9018	1264-1265	AMC313565
676	H-72A	9018	1266-1267	AMC313566
677	H-73A	9018	1268-1269	AMC313567
678	H-74A	9018	1270-1271	AMC313568
679	H-75A	9018	1272-1273	AMC313569
680	H-76A	9018	1274-1275	AMC313570
681	H-77A	9018	1276-1277	AMC313571
682	H-78A	9018	1278-1279	AMC313572
683	H-79A	9018	1280-1281	AMC313573
684	H-80A	9018	1282-1283	AMC313574
685	H-81A	9018	1284-1285	AMC313575
686	H-82A	9018	1286-1287	AMC313576
687	H-83A	9018	1288-1289	AMC313577
688	H-84A	9018	1290-1291	AMC313578
689	H-85A	9018	1292-1293	AMC313579
690	H-86A	9018	1294-1295	AMC313580
691	H-87A	9018	1296-1297	AMC313581
692	H-88A	9018	1298-1299	AMC313582
693	H-89A	9018	1300-1301	AMC313583
694	H-90A	9018	1302-1303	AMC313584
695	H-91A	9018	1304-1305	AMC313585
696	H-92A	9018	1306-1307	AMC313586
697	H-93A	9018	1308-1309	AMC313587
698	H-94A	9018	1310-1311	AMC313588

PHOENIX, ARIZONA
2011 AUG 16 A 10:57
BLM AZ STATE OFFICE
RECEIVED

No.	Name of Claim	Book and Page No. / Sequence No.		BLM Serial No.
699	H-95A	9018	1312-1313	AMC313589
700	H-96A	9018	1314-1315	AMC313590
701	H-97A	9018	1316-1317	AMC313591
702	H-98A	9018	1318-1319	AMC313592
703	H-99A	9018	1320-1321	AMC313593
704	H-100A	9018	1322-1323	AMC313594
705	H-101A	9018	1324-1325	AMC313595
706	H-102A	9018	1326-1327	AMC313596
707	H-103A	9018	1328-1329	AMC313597
708	H-104A	9018	1330-1331	AMC313598
709	H-105A	9018	1332-1333	AMC313599
710	H-106A	9018	1334-1335	AMC313600
711	H-107A	9018	1336-1337	AMC313601
712	H-108A	9018	1338-1339	AMC313602
713	H-109A	9018	1340-1341	AMC313603
714	H-110A	9018	1342-1343	AMC313604
715	H-111A	9018	1344-1345	AMC313605
716	H-112A	9018	1346-1347	AMC313606
717	H-113A	9018	1348-1349	AMC313607
718	H-114A	9018	1350-1351	AMC313608
719	H-115A	9018	1352-1353	AMC313609
720	H-116A	9018	1354-1355	AMC313610
721	H-117A	9018	1356-1357	AMC313611
722	H-118A	9018	1358-1359	AMC313612
723	H-119A	9018	1360-1361	AMC313613
724	H-120A	9018	1362-1363	AMC313614
725	H-121A	9018	1364-1365	AMC313615
726	H-122A	9018	1366-1367	AMC313616
727	H-123A	9018	1368-1369	AMC313617
728	H-124A	9018	1370-1371	AMC313618
729	H-125A	9018	1372-1373	AMC313619
730	H-126A	9018	1374-1375	AMC313620
731	H-127A	9018	1376-1377	AMC313621
732	H-128A	9018	1378-1379	AMC313622
733	H-129A	9018	1380-1381	AMC313623

PHOENIX, ARIZONA
2011 AUG 16 A 10: 57
RECEIVED
BLM AZ STATE OFFICE

No.	Name of Claim	Book and Page No. / Sequence No.		BLM Serial No.
734	H-130A	9018	1382-1383	AMC313624
735	H-131A	9018	1384-1385	AMC313625
736	H-132A	9018	1386-1387	AMC313626
737	H-133A	9018	1388-1389	AMC313627
738	H-134A	9018	1390-1391	AMC313628
739	H-135A	9018	1392-1393	AMC313629
740	H-136A	9018	1394-1395	AMC313630
741	H-137A	9018	1396-1397	AMC313631
742	H-138A	9018	1398-1399	AMC313632
743	H-139A	9018	1400-1401	AMC313633
744	H-140A	9018	1402-1403	AMC313634
745	H-141A	9018	1404-1405	AMC313635
746	H-142A	9018	1406-1407	AMC313636
747	H-143A	9018	1408-1409	AMC313637
748	H-144A	9018	1410-1411	AMC313638
749	H-145A	9018	1412-1413	AMC313639
750	H-146A	9018	1414-1415	AMC313640
751	H-147A	9018	1416-1417	AMC313641
752	H-148A	9018	1418-1419	AMC313642
753	H-149A	9018	1420-1421	AMC313643
754	H-150A	9018	1422-1423	AMC313644
755	H-151A	9018	1424-1425	AMC313645
756	H-152A	9018	1426-1427	AMC313646
757	H-153A	9018	1428-1429	AMC313647
758	H-154A	9018	1430-1431	AMC313648
759	H-155A	9018	1432-1433	AMC313649
760	H-156A	9018	1434-1435	AMC313650
761	H-157A	9018	1436-1437	AMC313651
762	H-158A	9018	1438-1439	AMC313652
763	H-159A	9018	1440-1441	AMC313653
764	H-160A	9018	1442-1443	AMC313654
765	H-161A	9018	1444-1445	AMC313655
766	H-162A	9018	1446-1447	AMC313656
767	H-163A	9018	1448-1449	AMC313657
768	H-164A	9018	1450-1451	AMC313658

PHOENIX, ARIZONA
2011 AUG 16 A 10:57
RECEIVED
BLM AZ STATE OFFICE

No.	Name of Claim	Book and Page No. / Sequence No.		BLM Serial No.
769	H-165A	9018	1452-1453	AMC313659
770	H-166A	9018	1454-1455	AMC313660
771	H-167A	9018	1456-1457	AMC313661
772	H-168A	9018	1458-1459	AMC313662
773	H-169A	9018	1460-1461	AMC313663
774	H-170A	9018	1462-1463	AMC313664
775	H-171A	9018	1464-1465	AMC313665
776	H-177A	9018	1476-1477	AMC313671
777	H-178A	9018	1478-1479	AMC313672
778	H-179A	9018	1480-1481	AMC313673
779	H-180A	9018	1482-1483	AMC313674
780	H-181A	9018	1484-1485	AMC313675
781	H-182A	9018	1486-1487	AMC313676
782	H-183A	9018	1488-1489	AMC313677
783	H-187A	9018	1490-1491	AMC313678
784	H-188A	9018	1492-1493	AMC313679
785	H-189A	9018	1494-1495	AMC313680
786	H-190A	9018	1496-1497	AMC313681
787	H-191A	9018	1498-1499	AMC313682
788	H-192A	9018	1500-1501	AMC313683
789	H-194A	9018	1502-1503	AMC313684
790	H-195A	9018	1504-1505	AMC313685
791	H-196A	9018	1506-1507	AMC313686
792	H-197A	9018	1508-1509	AMC313687
793	H-198A	9018	1510-1511	AMC313688
794	H-199A	9018	1512-1513	AMC313689
795	Hope No. 201	9797	2826-2827	AMC330891
796	Hope 201A	9797	2828-2829	AMC330892
	Hope 201A/Amended	9922	1016	
797	Hope No. 202	9797	2830-2831	AMC330893
798	Hope No. 203	9797	2832-2833	AMC330894
799	Hope No. 204	9797	2834-2835	AMC330895
800	Hope No. 205	9797	2836-2837	AMC330896
801	Hope No. 206	9797	2838-2839	AMC330897
802	Hope No. 207	9797	2840-2841	AMC330898

PHOENIX, ARIZONA
2011 AUG 16 A 10:58
RECEIVED
BLM AZ STATE OFFICE

No.	Name of Claim	Book and Page No. / Sequence No.		BLM Serial No.
803	Hope No. 208	9797	2842-2843	AMC330899
804	Hope No. 209	9797	2844-2845	AMC330900
805	Hope No. 210	9797	2846-2847	AMC330901
806	Hope No. 211	9797	2848-2849	AMC330902
807	Hope No. 212	9797	2850-2851	AMC330903
808	Hope No. 213	9797	2852-2853	AMC330904
809	Hope No. 214	9797	2854-2855	AMC330905
810	Hope No. 215	9797	2856-2857	AMC330906
811	Hope No. 216	9797	2858-2859	AMC330907
812	Hope No. 222	9797	2864-2865	AMC330910
813	Hope No. 223	9797	2866-2867	AMC330911
814	Hope No. 224	9797	2868-2869	AMC330912
815	Hope No. 225	9797	2870-2871	AMC330913
816	Hope 226A	9797	2872-2873	AMC330914
	Hope 226A/Amended	9865	1328-1329	
817	Hope 227A	9797	2874-2875	AMC330915
	Hope 227A/Amended	9865	1330-1331	
818	Hope 228A	9797	2876-2877	AMC330916
	Hope 228A/Amended	9865	1332-1333	
819	Hope 229A	9797	2878-2879	AMC330917
	Hope 229A/Amended	9865	1334-1335	
820	Hope No. 230	9797	2880-2881	AMC330918
821	Hope No. 231	9797	2882-2883	AMC330919
822	Hope No. 232	9797	2884-2885	AMC330920
823	Hope No. 233	9797	2886-2887	AMC330921
824	Hope No. 234	9797	2888-2889	AMC330922
825	Hope No. 235	9797	2890-2891	AMC330923
826	Hope No. 236	9797	2892-2893	AMC330924
827	Hope No. 237	9797	2894-2895	AMC330925
828	Hope No. 238	9797	2896-2897	AMC330926
829	Hope No. 239	9797	2898-2899	AMC330927
830	Hope No. 240	9797	2900-2901	AMC330928
831	Hope No. 241	9797	2902-2903	AMC330929
832	Hope No. 242	9797	2904-2905	AMC330930
833	Hope No. 243	9797	2906-2907	AMC330931

PHOENIX, ARIZONA

2011 AUG 16 A 10:58

BLM AZ STATE OFFICE
RECEIVED

No.	Name of Claim	Book and Page No. / Sequence No.		BLM Serial No.
834	Hope No. 244	9797	2908-2909	AMC330932
835	Hope No. 245	9797	2910-2911	AMC330933
836	Hope No. 246	9797	2912-2913	AMC330934
837	Hope No. 250	9797	2914-2915	AMC330935
838	Hope No. 251	9797	2916-2917	AMC330936
839	Hope No. 252	9797	2918-2919	AMC330937
840	Hope No. 253	9797	2920-2921	AMC330938
841	Hope No. 254	9797	2922-2923	AMC330939
842	Hope No. 255	9797	2924-2925	AMC330940
843	Hope No. 256	9797	2926-2927	AMC330941
844	Hope No. 257	9797	2928-2929	AMC330942
845	Elk 47/Relocation	9797	2930-2931	AMC330943
846	H-172 B/Relocation	9865	1336-1337	AMC331308
847	H-173 B/Relocation	9865	1338-1339	AMC331309
848	H-174 B/Relocation	9865	1340-1341	AMC331310
849	H-175 B/Relocation	9865	1342-1343	AMC331311
850	H-176 B/Relocation	9865	1344-1345	AMC331312
851	MMRE	12667	606-607	AMC367652
852	HV 1	13029	511-512	AMC380250
853	HV 2	13029	513-514	AMC380251
854	HV 3	13029	515-516	AMC380252
855	HV 4	13029	517-518	AMC380253
856	ROSE 1	13120	417-418	AMC385174
857	ROSE 2	13120	419-420	AMC385175
858	ROSE 3	13120	421-422	AMC385176
859	ROSE 4	13120	423-424	AMC385177
860	ROSE 5	13120	425-426	AMC385178
861	ROSE 6	13120	427-428	AMC385179
862	ROSE 7	13120	429-430	AMC385180
863	ROSE 8	13120	431-432	AMC385181
864	ROSE 9	13120	433-434	AMC385182
865	HV 6	13190	552-553	AMC387231
	HV 6 A/Amended	13310	1052-1053	
866	HV 7	13190	554-555	AMC387232
867	HV 8	13190	556-557	AMC387233

PHOENIX, ARIZONA
2011 AUG 16 A 10:58
RECEIVED
BLM AZ STATE OFFICE

No.	Name of Claim	Book and Page No. / Sequence No.		BLM Serial No.
868	HV 9	13190	558-559	AMC387234
869	HV 10	13190	560-561	AMC387235
870	HV 11	13190	562-563	AMC387236
871	HV 12	13190	564-565	AMC387237
872	HV 13	13190	566-567	AMC387238
873	HV 23	13190	572-573	AMC387241
874	HV 24	13190	574-575	AMC387242
875	HV 25	13190	576-577	AMC387243
876	HV 16	13261	361-362	AMC390077
877	HV 17	13261	363-364	AMC390078
878	HV 18	13261	365-366	AMC390079
879	HV 19	13261	367-368	AMC390080
880	HV 20	13261	369-370	AMC390081
881	HV 21	13261	371-372	AMC390082
882	HV 22	13261	373-374	AMC390083
883	WAIT-1	13261	375-376	AMC390084
884	WAIT-2	13261	377-378	AMC390085
885	WAIT-3	13261	379-380	AMC390086
886	WAIT-4	13261	381-382	AMC390087
887	WAIT-5	13261	383-384	AMC390088
888	WAIT-6	13261	385-386	AMC390089
889	WAIT-7	13261	387-388	AMC390090
890	WAIT-8	13261	389-390	AMC390091
891	WAIT-9	13261	391-392	AMC390092
892	WAIT-10	13261	393-394	AMC390093
893	WAIT-11	13261	395-396	AMC390094
894	WAIT-12	13261	397-398	AMC390095
895	WAIT-13	13261	399-400	AMC390096
896	WAIT-14	13261	401-402	AMC390097
897	WAIT-15	13261	403-404	AMC390098
898	WAIT-16	13261	405-406	AMC390099
899	WAIT-17	13261	407-408	AMC390100
900	WAIT-18	13261	409-410	AMC390101
901	WAIT-19	13261	411-412	AMC390102
902	WAIT-20	13261	413-414	AMC390103

PHOENIX, ARIZONA
2011 AUG 16 A 10:58
RECEIVED
BLM AZ STATE OFFICE

No.	Name of Claim	Book and Page No. / Sequence No.		BLM Serial No.
903	WAIT-21	13261	415-416	AMC390104
904	WAIT-22	13261	417-418	AMC390105
905	WAIT-23	13261	419-420	AMC390106
906	WAIT-24	13261	421-422	AMC390107
907	WAIT-25	13261	423-424	AMC390108
908	WAIT-26	13261	425-426	AMC390109
909	WAIT-27	13261	427-428	AMC390110
910	WAIT-28	13261	429-430	AMC390111
911	WAIT-29	13261	431-432	AMC390112
912	WAIT-30	13261	433-434	AMC390113
913	WAIT-31	13261	435-436	AMC390114
914	WAIT-32	13261	437-438	AMC390115
915	FALLS FRACTION	13286	73-74	AMC391154
916	H-69B	13286	75-76	AMC391155
917	NO CHANCE No. 3	13286	77-78	AMC391156
918	SCHWAB FRACTION	13286	79-80	AMC391157
919	H FRAC. 1	13312	195-196	AMC392445
920	H FRAC. 2	13312	197-198	AMC392446
921	H FRAC. 3	13312	199-200	AMC392447
922	H FRAC. 4	13312	201-202	AMC392448
923	H FRAC. 5	13312	203-204	AMC392449
924	H FRAC. 6	13312	205-206	AMC392450
925	H FRAC. 7	13312	207-208	AMC392451
926	H FRAC. 8	13312	209-210	AMC392452
927	BILLY FRAC.	13344	16-17	AMC393532
	BILLY FRAC./Amended	13358	114-115	
928	DSM 1	13344	18-19	AMC393533
929	DSM 2	13344	20-21	AMC393534
930	DSM 3	13344	22-23	AMC393535
931	DSM 4	13344	24-25	AMC393536
932	DSM 5	13344	26-27	AMC393537
933	DSM 6	13344	28-29	AMC393538
934	DSM 7	13344	30-31	AMC393539
935	DSM 8	13344	32-33	AMC393540
936	DSM 9	13344	34-35	AMC393541

PHOENIX, ARIZONA
2011 AUG 16 A 10:58
RECEIVED
BLM AZ STATE OFFICE

No.	Name of Claim	Book and Page No. / Sequence No.		BLM Serial No.
937	DSM 10	13344	36-37	AMC393542
938	HV5 A	13344	38-39	AMC393543
939	MIA FRAC 1	13344	40-41	AMC393544
940	MIA FRAC 2	13344	42-43	AMC393545
941	SON OF GUN 34	13360	385-386	AMC394006
942	RMT FRAC 1	13386	29-30	AMC394561
943	RMT FRAC 2	13386	31-32	AMC394562
944	RMT FRAC 3	13386	33-34	AMC394563
945	RMT FRAC 4	13386	35-36	AMC394564
946	NC-CF	13534	340-341	AMC396422
947	Thankful	20110240238		AMC404128
948	RCC-1	20113200711		AMC411964
949	RCC-2	20113200750		AMC411965
950	RCC-3	20113200751		AMC411966
951	RCC-4	20113200752		AMC411967
952	RCC-5	20113200753		AMC411968
953	RCC-6	20113200754		AMC411969
954	RCC-7	20113200755		AMC411970
955	RCC-8	20113200756		AMC411971
956	RCC-9	20113200757		AMC411972
957	RCC-10	20113200758		AMC411973
958	RCC-11	20113200759		AMC411974
959	RCC-12	20113200760		AMC411975
960	RCC-13	20113200761		AMC411976
961	RCC-14	20113200762		AMC411977
962	RCC-15	20113200763		AMC411978
963	RCC-16	20113200764		AMC411979
964	RCC-17	20113200765		AMC411980
965	RCC-18	20113200766		AMC411981
966	RCC-19	20113200767		AMC411982
967	RCC-20	20113200768		AMC411983
968	RCC-21	20113200769		AMC411984
969	RCC-22	20113200770		AMC411985
970	RCC-23	20113200771		AMC411986
971	RCC-24	20113200772		AMC411987

PHOENIX, ARIZONA
2011 AUG 16 A 10:58
RECEIVED
BLM AZ STATE OFFICE

No.	Name of Claim	Book and Page No. / Sequence No.	BLM Serial No.
972	RCC-25	20113200773	AMC411988
973	RCC-26	20113200774	AMC411989
974	RCC-27	20113200775	AMC411990
975	RCC-28	20113200776	AMC411991
976	RCC-29	20113200777	AMC411992
977	RCC-30	20113200778	AMC411993
978	RCC-31	20113200779	AMC411994
979	RCC-32	20113200780	AMC411995
980	RCC-33	20113200781	AMC411996
981	RCC-34	20113200782	AMC411997
982	RCC-35	20113200783	AMC411998
983	RCC-36	20113200784	AMC411999
984	RCC-37	20113200785	AMC412000
985	RCC-38	20113200786	AMC412001
986	RCC-39	20113200787	AMC412002
987	RCC-40	20113200788	AMC412003
988	RCC-41	20113200789	AMC412004
989	RCC-42	20113200790	AMC412005
990	RCC-43	20113200791	AMC412006
991	RCC-44	20113200792	AMC412007
992	RCC-45	20113200793	AMC412008
993	RCC-46	20113200794	AMC412009
994	RCC-47	20113200795	AMC412010
995	RCC-48	20113200796	AMC412011
996	RCC-49	20113200797	AMC412012
997	RCC-50	20113200798	AMC412013
998	RCC-51	20113200799	AMC412014
999	RCC-52	20113200800	AMC412015
1000	RCC-53	20113200801	AMC412016
1001	RCC-54	20113200802	AMC412017
1002	RCC-55	20113200803	AMC412018
1003	RCC-56	20113200804	AMC412019
1004	RCC-57	20113200805	AMC412020
1005	RCC-58	20113200806	AMC412021
1006	RCC-59	20113200807	AMC412022

PHOENIX, ARIZONA
2011 AUG 16 A 10:58
BLM AZ STATE OFFICE
RECEIVED

No.	Name of Claim	Book and Page No. / Sequence No.	BLM Serial No.
1007	RCC-60	20113200808	AMC412023
1008	RCC-61	20113200809	AMC412024
1009	RCC-62	20113200810	AMC412025
1010	RCC-63	20113200811	AMC412026
1011	RCC-64	20113200812	AMC412027
1012	RCC-65	20113200813	AMC412028
1013	RCC-66	20113200814	AMC412029
1014	RCC-67	20113200815	AMC412030
1015	RCC-68	20113200816	AMC412031
1016	RCC-69	20113200817	AMC412032
1017	RCC-70	20113200818	AMC412033
1018	RCC-71	20113200819	AMC412034
1019	RCC-72	20113200820	AMC412035
1020	RCC-73	20113200821	AMC412036
1021	RCC-74	20113200822	AMC412037
1022	RCC-75	20113200712	AMC412038
1023	RCC-76	20113200713	AMC412039
1024	RCC-77	20113200714	AMC412040
1025	RCC-78	20113200715	AMC412041
1026	RCC-79	20113200716	AMC412042
1027	RCC-80	20113200717	AMC412043
1028	RCC-81	20113200718	AMC412044
1029	RCC-82	20113200719	AMC412045
1030	RCC-83	20113200720	AMC412046
1031	RCC-84	20113200721	AMC412047
1032	RCC-85	20113200722	AMC412048
1033	RCC-86	20113200723	AMC412049
1034	RCC-87	20113200724	AMC412050
1035	RCC-88	20113200725	AMC412051
1036	RCC-89	20113200726	AMC412052
1037	RCC-90	20113200727	AMC412053
1038	RCC-91	20113200728	AMC412054
1039	RCC-92	20113200729	AMC412055
1040	RCC-93	20113200730	AMC412056
1041	RCC-94	20113200731	AMC412057

PHOENIX, ARIZONA
2011 AUG 16 A 10:58
RECEIVED
BLM AZ STATE OFFICE

No.	Name of Claim	Book and Page No. / Sequence No.	BLM Serial No.
1042	RCC-95	20113200732	AMC412058
1043	RCC-96	20113200733	AMC412059
1044	RCC-97	20113200734	AMC412060
1045	RCC-98	20113200735	AMC412061
1046	RCC-99	20113200736	AMC412062
1047	RCC-100	20113200737	AMC412063
1048	AGAVE-1	20113200738	AMC412064
1049	AGAVE-2	20113200739	AMC412065
1050	AGAVE-3	20113200740	AMC412066
1051	AGAVE-4	20113200741	AMC412067
1052	AGAVE-5	20113200742	AMC412068
1053	AGAVE-6	20113200743	AMC412069
1054	CONTINENTAL-1	20113200744	AMC412070
1055	CONTINENTAL-2	20113200745	AMC412071
1056	CONTINENTAL-3	20113200746	AMC412072
1057	CONTINENTAL-4	20113200747	AMC412073
1058	CONTINENTAL-5	20113200748	AMC412074
1059	CONTINENTAL-6	20113200749	AMC412075
1060	TAILOR	20131610659	AMC423213
1061	AGAVE-7	20142690583	AMC429429
1062	AGAVE-8	20142690584	AMC429430
1063	AGAVE-9	20142690585	AMC429431
1064	RECORDER FRACTION	20142690586	AMC429432

All of said claims and sites are located in Sections 1, 2, 10, 11, 12, 13, 14, 15, 22, 23, 24, 25, 26, 35 and 36, Township 18 South, Range 15 East; Sections 5, 6, 7, 8, 9, 14, 15, 16, 17, 18, 19, 20, 21, 22, 23, 26, 27, 28, 29, 30, 31, 32, 33 and 34, Township 18 South, Range 16 East; Sections 1, 2 and 12, Township 19 South, Range 15 East; and Sections 4, 5, 6, 7, 8, and 9, Township 19 South, Range 16 East; G&SRB&M.

1064 claims @ $155/claim = $164,920.00

PHOENIX, ARIZONA
2011 AUG 16 A 10:58
BLM AZ STATE OFFICE
RECEIVED

NO. OF CLAIMS 1064
AMOUNT 164,920.00
RECEIPT NO.
INIT. PER

** BLM-ASO**

13073107

United States Department of the Interior
Bureau of Land Management
DIV OF LANDS, MINRLS & ENERGY
ONE N CENTRAL AVE
PHOENIX, AZ 85004 -4427
Phone: 602-417-9200

Receipt

No: 3939526

Transaction #: 4049177
Date of Transaction: 08/16/2017

CUSTOMER:

FENNEMORE CRAIG PC
2394 E CAMELBACK RD STE 600
PHOENIX,AZ 85016-9077 US

LINE #	QTY	DESCRIPTION	REMARKS	UNIT PRICE	TOTAL
1	1.00	LOCATABLE MINERALS / MINING CLAIMS-NOT NEW-UNADJUD,ONE AUTH NO. ONLY / MINING CLAIM MONEY RECEIVED **CASES:** AMC2198/$164920.00	208 MAINT/1064	- n/a -	164920.00
				TOTAL:	**$164,920.00**

PAYMENT INFORMATION

1	AMOUNT:	164920.00	POSTMARKED:	N/A
	TYPE:	CHECK	RECEIVED:	08/16/2017
	CHECK NO:	91000		
	NAME:	FENNEMORE CRAIG PC 2394 E CAMELBACK RD STE 600 PHOENIX AZ 85016-9077 US		

REMARKS

PAID BY FENNEMORE CRAIG IN TRUST FOR AND ON BENEFIT OF ROSEMONT COPPER COMPANY

This receipt was generated by the automated BLM Collections and Billing System and is a paper representation of a portion of the official electronic record contained therein.

2194
13284
14972
15002
25210
27423
28871
35995
46740
47449
62735
64123
66803
74390
75181
95314
99789
117279
129394
303950
313532
330891
331308
367650
380250
385170
387223
390077
391154
392445
393532
394006
394561
396422
404128
411964
423213
429429

WHEN RECORDED, RETURN TO:
Marc A. Marra, Esq.
Fennemore Craig, P.C.
2394 East Camelback Road, Suite 600
Phoenix, Arizona 85016-3429

STATE OF ARIZONA)
) ss:
County of Maricopa)

AFFIDAVIT OF ANNUAL CLAIM MAINTENANCE FEE PAYMENT AND NOTICE OF INTENT TO HOLD MINING CLAIMS

The undersigned Affiant, being duly sworn, deposes and states that:

1. I am a citizen of the United States and am at least eighteen (18) years of age;

2. I reside in the City of Phoenix, Maricopa County, Arizona;

3. I am an authorized agent for **ROSEMONT COPPER COMPANY** (f/k/a Augusta Resource (Arizona) Corporation), an Arizona corporation ("*Claimant*"), whose address is 5255 East Williams Circle, Suite W1065, Tucson, Arizona 85711;

4. Claimant owns and maintains certain unpatented lode mining claims, placer mining claims, mill sites, and/or tunnel sites situated in Pima County, Arizona as more particularly described on Exhibit A, which is attached hereto and incorporated herein by this reference (the "*Claims*");

5. Claimant is personally acquainted with the Claims;

6. Claimant intends to hold the Claims for the assessment year ending September 1, 2017;

7. Payment of the annual claim maintenance fee ("*Maintenance Fee*") of $155.00 for every lode mining claim, mill site, and tunnel site, and $155.00 for every 20 acres or portion thereof contained in each placer mining claim, has been made as evidenced by the Bureau of Land Management receipt, a copy of which is attached hereto and incorporated herein by this reference; and

PHOENIX, ARIZONA
2016 AUG 16 A 10:46
BLM AZ STATE OFFICE
RECEIVED

8. Payment of the Maintenance Fee has been made in lieu of recording an affidavit of performance of annual assessment work for the purpose of complying with the laws, rules and regulations of the United States and/or Arizona relating to owning, holding and maintaining the Claims.

Affiant executes this Affidavit of Annual Claim Maintenance Fee Payment and Notice of Intent to Hold Mining Claims on this 16th day of August, 2016.

Marc A. Marra, AGENT
Marc A. Marra, authorized agent

The foregoing Affidavit of Annual Claim Maintenance Fee Payment and Notice of Intent to Hold Mining Claims dated the 16th day of August, 2016, prepared for the benefit of Rosemont Copper Company, an Arizona corporation, consisting of a total of thirty-seven (37) pages, was sworn, subscribed and acknowledged before me this 16th day of August, 2016, by Marc A. Marra, authorized agent of Rosemont Copper Company, an Arizona corporation, for and on behalf of the corporation.

IN WITNESS WHEREOF, I hereunto set my hand and official seal.

Melody Mae Tolliver
Notary Public

MELODY MAE TOLLIVER
NOTARY PUBLIC - ARIZONA
MARICOPA COUNTY
My Comm. Exp.: January 5, 2019

RECEIVED
BLM AZ STATE OFFICE
2016 AUG 16 A 10:46
PHOENIX, ARIZONA

EXHIBIT A
TO AFFIDAVIT OF ANNUAL CLAIM MAINTENANCE FEE PAYMENT AND NOTICE OF INTENT TO HOLD MINING CLAIMS

The unpatented mining claims and sites described herein are situated in the Rosemont and Helvetia Mining Districts, Pima County, Arizona. The names of the claims and sites, and the book and page, and sequence numbers of recording of the Location Notices, are of record in the official records of said county. The Bureau of Land Management serial numbers are filed at Phoenix, Arizona.

No.	Name of Claim	Book and Page No. / Sequence No.		BLM Serial No.
1	York Fraction	2022	340	AMC2198
	York Fraction/Amended	5436	804	
2	Travis #1	1983	253	AMC2199
	Travis #1/Second Amended	5436	806	
3	Jim	995	391	AMC2200
	Jim/Amended	5436	802	
4	Isle Royal Fraction	2054	188	AMC2201
	Isle Royal Fraction/Amended	5436	808	
5	Indian Club Fraction	2054	187	AMC2202
	Indian Club Fraction/Amended	5436	809	
6	Pilot Fraction	2051	261	AMC2203
	Pilot Fraction/Amended	5436	810	
7	A.O.T. Fraction	2054	186	AMC2204
	A.O.T. Fraction/Amended	5436	811	
8	Malachite Fraction	2110	263	AMC2211
	Malachite Fraction/Amended	5436	807	
9	MAX 121 B/Relocation	5609	574	AMC13284
10	MAX 123 B/Relocation	5609	576	AMC13286
11	MAX 125 B/Relocation	5609	578	AMC13288
12	MAX 126 B/Relocation	5609	579	AMC13289
13	MAX 127 B/Relocation	5609	580	AMC13290
14	MAX 128 B/Relocation	5609	581	AMC13291
15	MAX 129 B/Relocation	5609	582	AMC13292
	MAX 129 B/Amended	6126	1202-1203	
16	MAX 130 B/Relocation	5609	583	AMC13293

PHOENIX, ARIZONA
2016 AUG 16 A 10:47
BLM AZ STATE OFFICE
RECEIVED

No.	Name of Claim	Book and Page No. / Sequence No.		BLM Serial No.
17	MAX 131 B/Relocation	5609	584	AMC13294
18	MAX 132 B/Relocation	5609	585	AMC13295
19	MAX 133 B/Relocation	5609	586	AMC13296
20	MAX 134 B/Relocation	5609	587	AMC13297
21	MAX 135 B/Relocation	5609	588	AMC13298
22	MAX 136 B/Relocation	5609	589	AMC13299
23	MAX 137 B/Relocation	5609	590	AMC13300
24	MAX 138 B/Relocation	5609	591	AMC13301
25	MAX 139 B/Relocation	5609	592	AMC13302
26	MAX 140 B/Relocation	5609	593	AMC13303
27	MAX 141 B/Relocation	5609	594	AMC13304
28	MAX 142 B/Relocation	5609	595	AMC13305
29	MAX 143 B/Relocation	5609	596	AMC13306
30	MAX 144 B/Relocation	5609	597	AMC13307
31	MAX 145 B/Relocation	5609	598	AMC13308
32	MAX 146 B/Relocation	5609	599	AMC13309
33	MAX 147 B/Relocation	5609	600	AMC13310
34	MAX 148 B/Relocation	5609	601	AMC13311
35	MAX 149 B/Relocation	5609	602	AMC13312
36	MAX 150 B/Relocation	5609	603	AMC13313
	MAX 150 B/Amended	7073	604-605	
37	MAX 151 B/Relocation	5609	604	AMC13314
38	MAX 152 B/Relocation	5609	605	AMC13315
	MAX 152 B/Amended	7073	606-607	
39	MAX 153 B/Relocation	5609	606	AMC13316
40	MAX 154 B/Relocation	5609	607	AMC13317
	MAX 154 B/Amended	7073	608-609	
41	MAX 155 B/Relocation	5609	608	AMC13318
42	MAX 156 B/Relocation	5609	609	AMC13319
	MAX 156 B/Amended	7073	610-611	
43	Rosaland	314	120	AMC14972
	Rosaland/Amended	1062	539	
44	Michael M	314	117	AMC14973
	Michael M/Amended	1062	540	

RECEIVED
BLM AZ STATE OFFICE
2016 AUG 16 A 10:41
PHOENIX, ARIZONA

No.	Name of Claim	Book and Page No. / Sequence No.		BLM Serial No.
45	Lydia J	314	119	AMC14974
	Lydia J/Amended	1062	541	
46	Ida D	314	118	AMC14975
	Ida D/Amended	1062	542	
47	D & D #1	759	202	AMC14976
	D & D #1/Amended	1062	543	
48	D & D II	759	201	AMC14977
	D & D II/Amended	1062	544	
49	Frijole	300	277	AMC14978
	Frijole/Amended	1062	545	
50	Frijole II	1062	546	AMC14979
51	Frijole III	1062	547	AMC14980
52	Frijole IV	1062	548	AMC14981
53	Frijole V	1062	549	AMC14982
54	Frijole VII	1062	551	AMC14984
55	Frijole VIII	1062	552	AMC14985
56	Frijole IX	1062	553	AMC14986
57	Frijole X	1070	494	AMC14987
58	Frijole XI	1454	349	AMC14988
59	Frijole XI Extension	1454	350	AMC14989
60	Deering Springs No. 2 A/Relocation	5636	741	AMC15002
61	Deering Springs No. 4 A/Relocation	5636	742	AMC15003
62	Deering Springs No. 6 A/Relocation	5636	743	AMC15004
63	Deering Springs No. 8 A/Relocation	5636	744	AMC15005
64	Deering Springs No. 10 A/Relocation	5636	745	AMC15006
65	Deering Springs No. 12 A/Relocation	5636	746	AMC15007
66	Deering Springs No. 14 A/Relocation	5636	747	AMC15008
67	Deering Springs No. 15 A/Relocation	5636	748	AMC15009
68	Deering Springs No. 16 A/Relocation	5636	749	AMC15010
69	Deering Springs No. 17 A/Relocation	5636	750	AMC15011
	Deering Springs No. 17 A/Amended	6126	1204-1205	
70	Deering Springs No. 21 A/Relocation	5636	751	AMC15012
71	Deering Springs No. 22 A/Relocation	5636	752	AMC15013
72	Deering Springs No. 23 A/Relocation	5636	753	AMC15014
73	Deering Springs No. 24 A/Relocation	5636	754	AMC15015

PHOENIX, ARIZONA

2016 AUG 16 A 10:47

RECEIVED
BLM AZ STATE OFFICE

No.	Name of Claim	Book and Page No. / Sequence No.		BLM Serial No.
74	Deering Springs No. 25 A/Relocation	5636	755	AMC15016
75	Deering Springs No. 26 A/Relocation	5636	756	AMC15017
76	Deering Springs No. 27 A/Relocation	5636	757	AMC15018
77	Deering Springs No. 28 A/Relocation	5636	758	AMC15019
	Deering Springs No. 28 A/Amended	6126	1206-1207	
78	Deering Springs No. 29 A/Relocation	5636	759	AMC15020
79	Deering Springs No. 30 A/Relocation	5636	760	AMC15021
80	Deering Springs No. 31 A/Relocation	5636	761	AMC15022
81	Deering Springs No. 32 A/Relocation	5636	762	AMC15023
82	Deering Springs No. 33 A/Relocation	5636	763	AMC15024
83	Deering Springs No. 34 A/Relocation	5636	764	AMC15025
84	Deering Springs No. 35 A/Relocation	5636	765	AMC15026
85	Deering Springs No. 36 A/Relocation	5636	766	AMC15027
86	Deering Springs No. 37 A/Relocation	5636	767	AMC15028
87	Deering Springs No. 38 A/Relocation	5636	768	AMC15029
88	Deering Springs No. 39 A/Relocation	5636	769	AMC15030
89	Deering Springs No. 42 A/Relocation	5636	770	AMC15031
90	Deering Springs No. 51 A/Relocation	5636	771	AMC15032
91	Deering Springs No. 52 A/Relocation	5636	772	AMC15033
92	Kid 1	3368	529	AMC25210
93	Kid 2	3368	530	AMC25211
94	Kid 3	3368	531	AMC25212
95	Kid 4	3368	532	AMC25213
96	Kid 5	3368	533	AMC25214
97	Kid 6	3368	534	AMC25215
98	Kid 7	3368	535	AMC25216
99	Kid 8	3368	537	AMC25217
100	Kid 9	3368	536	AMC25218
101	Kid 10	3368	538	AMC25219
102	Kid 11	3368	539	AMC25220
103	Kid 12	3368	540	AMC25221
104	Kid 13	3368	541	AMC25222
105	Kid 14	3368	542	AMC25223
106	Kid 15	3368	543	AMC25224
107	Kid 16	3368	544	AMC25225

PHOENIX, ARIZONA

2016 AUG 16 A 10:41

BLM AZ STATE OFFICE
RECEIVED

No.	Name of Claim	Book and Page No. / Sequence No.		BLM Serial No.
108	Kid 17	3368	545	AMC25226
109	Kid 18	3368	546	AMC25227
110	Kid 19	3368	547	AMC25228
111	Kid 20	3368	548	AMC25229
112	Kid 21	3368	549	AMC25230
113	Kid 22	3368	550	AMC25231
114	Kid 23	3368	551	AMC25232
115	Kid 24	3368	552	AMC25233
116	Kid 25	3368	553	AMC25234
117	Kid 26	3368	554	AMC25235
118	Kid 27	3368	555	AMC25236
119	Kid 28	3368	556	AMC25237
120	Kid 29	3368	557	AMC25238
	Kid 29/Amended	6216	1001-1002	
121	Kid 34	3368	562	AMC25243
122	Kid 35	3368	563	AMC25244
123	Kid 36	3368	564	AMC25245
124	Kid 37	3368	565	AMC25246
125	Kid 38	3368	566	AMC25247
126	Kid 39	3368	567	AMC25248
127	Kid 40	3368	568	AMC25249
128	Kid 41	3368	569	AMC25250
129	Kid 42	3368	570	AMC25251
130	Kid 43	3368	571	AMC25252
131	Kid 44	3368	572	AMC25253
132	Kid 45	3368	573	AMC25254
133	Kid 46	3368	574	AMC25255
	Kid 46/Amended	6216	1003-1004	
134	Kid 47	3368	575	AMC25256
	Kid 47/Amended	6216	1005-1006	
135	Wasp 52	3786	52	AMC25257
	Wasp 52/Amended	6216	955-956	
136	Wasp 53	3786	53	AMC25258
	Wasp 53/Amended	6216	957-958	
137	Wasp 54	3786	54	AMC25259

PHOENIX, ARIZONA
2016 AUG 16 A 10:47
BLM AZ STATE OFFICE
RECEIVED

No.	Name of Claim	Book and Page No. / Sequence No.		BLM Serial No.
138	Wasp 55	3786	55	AMC25260
139	Wasp 56	3786	56	AMC25261
140	Wasp 57	3786	57	AMC25262
141	Wasp 58	3786	58	AMC25263
	Wasp 58/Amended	3842	133	
142	Wasp 60	3786	59	AMC25264
	Wasp 60/Amended	6216	959-960	
143	Wasp 61	3786	60	AMC25265
	Wasp 61/Amended	6216	961-962	
144	Wasp 101	3786	63	AMC25268
145	Wasp 102	3786	64	AMC25269
146	Wasp 103	3786	65	AMC25270
147	Wasp 104	3786	66	AMC25271
148	Wasp 105	3786	67	AMC25272
149	Wasp 106	3786	68	AMC25273
150	Wasp 107	3786	69	AMC25274
151	Wasp 111	3786	70	AMC25275
152	Wasp 112	3786	71	AMC25276
153	Wasp 113	3786	72	AMC25277
154	Wasp 114	3786	73	AMC25278
155	Wasp 115	3786	74	AMC25279
156	Wasp 116	3786	75	AMC25280
157	Wasp 117	3786	76	AMC25281
158	Wasp 118	3786	77	AMC25282
159	Wasp 119	3786	78	AMC25283
160	Wasp 120	3786	79	AMC25284
161	Wasp 121	3786	80	AMC25285
162	Wasp 122	3786	81	AMC25286
163	Wasp 123	3786	82	AMC25287
164	Wasp 124	3786	83	AMC25288
165	Wasp 125	3786	84	AMC25289
166	Wasp 126	3786	85	AMC25290
167	Wasp 127	3786	86	AMC25291
168	Wasp 128	3786	87	AMC25292
169	Wasp 129	3786	88	AMC25293

PHOENIX, ARIZONA

2016 AUG 16 A 10:47

BLM AZ STATE OFFICE
RECEIVED

No.	Name of Claim	Book and Page No. / Sequence No.		BLM Serial No.
170	Wasp 130	3786	89	AMC25294
171	Wasp 201	3786	90	AMC25295
172	Wasp 202	3786	91	AMC25296
173	Wasp 203	3786	92	AMC25297
174	Wasp 204	3786	93	AMC25298
175	Wasp 205	3786	94	AMC25299
176	Wasp 206	3786	95	AMC25300
177	Wasp 207	3786	96	AMC25301
178	Wasp 208	3786	97	AMC25302
179	Wasp 209	3786	98	AMC25303
180	Wasp 210	3786	99	AMC25304
181	Wasp 211	3786	100	AMC25305
182	Wasp 212	3786	101	AMC25306
183	Wasp 213	3786	102	AMC25307
184	Wasp 214	3786	103	AMC25308
185	Wasp 215	3786	104	AMC25309
186	Wasp 216	3786	105	AMC25310
187	Wasp 217	3786	106	AMC25311
188	Wasp 218	3786	107	AMC25312
189	Wasp 313	3786	144	AMC25349
190	Wasp 315	3786	146	AMC25351
191	Wasp 317	3786	148	AMC25353
192	Wasp 319	3786	150	AMC25355
	Wasp 319/Amended	6216	975-976	
193	Wasp 321	3786	152	AMC25357
	Wasp 321/Amended	6216	977-978	
194	Wasp 323	3786	154	AMC25359
	Wasp 323/Amended	6216	979-980	
195	Wasp 325	3786	156	AMC25361
	Wasp 325/Amended	6216	981-982	
196	Wasp 327	3786	158	AMC25363
	Wasp 327/Amended	6216	983-984	
197	Wasp 329	3786	160	AMC25365
	Wasp 329/Amended	6216	985-986	

PHOENIX, ARIZONA
2016 AUG 16 A 10:47
BLM AZ STATE OFFICE
RECEIVED

No.	Name of Claim	Book and Page No. / Sequence No.		BLM Serial No.
198	Wasp 331	3786	162	AMC25367
	Wasp 331/Amended	6216	987-988	
199	Wasp 333	3786	164	AMC25369
	Wasp 333/Amended	6216	989-990	
200	Wasp 335	3786	166	AMC25371
	Wasp 335/Amended	6216	991-992	
201	Wasp 337	3786	168	AMC25373
	Wasp 337/Amended	6216	993-994	
202	Wasp 339	3786	170	AMC25375
	Wasp 339/Amended	6216	995-996	
203	Wasp 341	3786	172	AMC25377
204	Wasp 343	3786	174	AMC25379
205	Wasp 344	3786	175	AMC25380
206	Wasp 345	3786	176	AMC25381
207	Wasp 346	3786	177	AMC25382
208	Wasp 347	3786	178	AMC25383
209	Wasp 348	3786	179	AMC25384
210	Wasp 349	3786	180	AMC25385
211	Wasp 350	3786	181	AMC25386
212	Wasp 351	3786	182	AMC25387
213	Wasp 352	3786	183	AMC25388
214	Wasp 353	3786	184	AMC25389
215	Wasp 354	3786	185	AMC25390
216	Max 41	4792	584	AMC25662
217	Max 43	4792	586	AMC25664
218	Max 45	4792	588	AMC25666
219	Max 47	4792	590	AMC25668
220	Max 49	4792	592	AMC25670
221	Max 71	4792	614	AMC25692
222	Max 72	4792	615	AMC25693
223	Max 73	4792	616	AMC25694
224	Max 74	4792	617	AMC25695
225	Max 75	4792	618	AMC25696
226	Max 76	4792	619	AMC25697
227	Max 77	4792	620	AMC25698

PHOENIX, ARIZONA
2016 AUG 16 A 10:41
BLM AZ STATE OFFICE
RECEIVED

No.	Name of Claim	Book and Page No. / Sequence No.		BLM Serial No.
228	Max 78	4792	621	AMC25699
229	Max 79	4792	622	AMC25700
230	Max 80	4792	623	AMC25701
231	Max 81	4792	624	AMC25702
232	Max 82	4792	625	AMC25703
233	Max 83	4792	626	AMC25704
234	Max 84	4792	627	AMC25705
235	Max 85	4792	628	AMC25706
236	Max 86	4792	629	AMC25707
237	Max 87	4792	630	AMC25708
238	Max 88	4792	631	AMC25709
239	Max 89	4792	632	AMC25710
240	Max 90	4792	633	AMC25711
241	Max 91	4792	634	AMC25712
242	Max 93	4792	636	AMC25714
243	Max 95	4792	638	AMC25716
244	Max 97	4792	640	AMC25718
245	Max 99	4792	642	AMC25720
246	Max 101	4792	644	AMC25722
247	Max 102	4792	645	AMC25723
248	Max 103	4792	646	AMC25724
249	Max 104	4792	647	AMC25725
250	Max 105	4792	648	AMC25726
251	Max 106	4792	649	AMC25727
252	Max 107	4792	650	AMC25728
253	Max 108	4792	651	AMC25729
254	Max 109	4792	652	AMC25730
255	Max 110	4792	653	AMC25731
256	Max 111	4792	654	AMC25732
257	Max 112	4792	655	AMC25733
258	Max 113	4792	656	AMC25734
259	Max 114	4792	657	AMC25735
260	Max 115	4792	658	AMC25736
261	Max 116	4792	659	AMC25737
262	Max 117	4792	660	AMC25738

PHOENIX, ARIZONA
2016 AUG 16 A 10:47
BLM AZ STATE OFFICE
RECEIVED

No.	Name of Claim	Book and Page No. / Sequence No.		BLM Serial No.
263	Max 118	4792	661	AMC25739
264	Max 119	4792	662	AMC25740
265	Max 120	4792	663	AMC25741
266	Elk 1	3368	576	AMC27423
267	Elk 2	3368	577	AMC27424
268	Elk 3	3368	578	AMC27425
269	Elk 4	3368	579	AMC27426
270	Elk 5	3368	580	AMC27427
271	Elk 6	3368	581	AMC27428
272	Elk 35	3368	610	AMC27451
	Elk 35/Amended	6121	1273-1274	
273	Elk 36	3368	611	AMC27452
274	Elk 37	3368	612	AMC27453
275	Elk 39	3368	614	AMC27455
276	Elk 41	3368	616	AMC27457
277	Elk 43	3368	618	AMC27459
278	Elk 45	3368	620	AMC27461
279	Elk 70	3368	645	AMC27465
280	Elk 71	3368	646	AMC27466
281	Elk 72	3368	647	AMC27467
282	Elk 73	3368	648	AMC27468
283	Elk 74	3368	649	AMC27469
284	Elk 75	3368	650	AMC27470
285	Elk 76	3368	651	AMC27471
286	Elk 77	3368	652	AMC27472
287	Elk 78	3368	653	AMC27473
288	Elk 79	3368	654	AMC27474
289	Elk 80	3368	655	AMC27475
290	Elk 81	3368	656	AMC27476
291	Elk 83	3368	658	AMC27478
292	Elk 85	3368	660	AMC27480
293	Elk 87	3368	662	AMC27482
294	Alpine #5	2221	495	AMC27513
	Alpine #5/Amended	6121	1283-1284	

PHOENIX, ARIZONA
2016 AUG 16 A 10:41
BLM AZ STATE OFFICE
RECEIVED

No.	Name of Claim	Book and Page No. / Sequence No.		BLM Serial No.
295	Alpine #6	2221	496	AMC27514
	Alpine #6/Amended	6121	1285-1286	
296	Alpine #7	2221	497	AMC27515
	Alpine #7/Amended	6121	1287-1288	
297	Alpine #8	2221	498	AMC27516
	Alpine #8/Amended	6121	1289-1290	
298	Alpine #9	2221	499	AMC27517
	Alpine #9/Amended	6121	1291-1292	
299	Alpine #10	2221	500	AMC27518
	Alpine #10/Amended	6121	1293-1294	
300	Alpine #11	2221	501	AMC27519
	Alpine #11/Amended	6121	1295-1296	
301	Alpine #12	2221	502	AMC27520
	Alpine #12/Amended	6121	1297-1298	
302	Alpine #13	2221	503	AMC27521
303	Alpine #14	2221	504	AMC27522
304	Alpine #15	2221	505	AMC27523
305	Alpine #16	2221	506	AMC27524
306	Alpine #17	2221	507	AMC27525
307	Alpine #18	2221	508	AMC27526
308	Alpine #19	2230	138	AMC27527
309	Alpine #20	2230	139	AMC27528
310	Alpine #21	2230	140	AMC27529
311	Alpine #22	2230	141	AMC27530
312	Alpine #23	2230	142	AMC27531
313	Alpine #24	2230	143	AMC27532
314	Santa Rita Wedge	5901	1379	AMC28871
315	Buzzard No. 5	2089	294	AMC36021
316	Shadow #4	2827	66	AMC36025
317	John 1	3934	508	AMC36026
318	John 2	3934	509	AMC36027
319	Flying Dutchman No. 2	2089	295	AMC36028
320	Flying Dutchman No. 3	2089	296	AMC36029
321	Flying Dutchman No. 4	2089	297	AMC36030
322	Flying Dutchman No. 5	2089	298	AMC36031

PHOENIX, ARIZONA
2016 AUG 16 A 10:47
BLM AZ STATE OFFICE
RECEIVED

No.	Name of Claim	Book and Page No. / Sequence No.		BLM Serial No.
323	Flying Dutchman No. 6	2089	299	AMC36032
	Flying Dutchman No. 6/Amended	6121	1267-1268	
324	Black Bess No. 2	2089	290	AMC36034
325	K.W.L.	2078	442	AMC36036
326	G.E.J.	2078	443	AMC36037
327	R.F.E.	2078	444	AMC36038
328	R.C.M.	2078	445	AMC36039
329	Sycamore #1	2078	446	AMC36040
330	Sycamore #2	2078	447	AMC36041
331	Sycamore #3	2078	448	AMC36042
332	Sycamore #4	2078	449	AMC36043
	Sycamore #4/Amended	6121	1299-1300	
333	Sycamore #5	2078	450	AMC36044
	Sycamore #5/Amended	6121	1301-1302	
334	Sycamore #6	2078	451	AMC36045
	Sycamore #6/Amended	6121	1303-1304	
335	Sycamore #7	2078	452	AMC36046
	Sycamore #7/Amended	6121	1305-1306	
336	Sycamore #8	2078	453	AMC36047
	Sycamore #8/Amended	6121	1307-1308	
337	Sycamore #9	2078	454	AMC36048
338	Sycamore #10	2078	455	AMC36049
339	Sycamore #11	2078	456	AMC36050
340	Sycamore #12	2078	457	AMC36051
341	Naragansett Extension #1	937	372	AMC36052
342	Naragansett Ext. #2	937	373	AMC36053
343	Naragansett Extension #3	937	374	AMC36054
344	Naragansett Extension #4	937	375	AMC36055
345	Naragansett Extension #5	937	376	AMC36056
346	Naragansett Extension #6	937	377	AMC36057
347	Naragansett Extension #7	937	378	AMC36058
348	Naragansett Extension #8	937	379	AMC36059
349	Narragansett Ext. No. 9	2020	358	AMC36060
350	Schwab Extension #1 North West	1271	92	AMC36061
351	Rocky 1	3726	117	AMC36062

PHOENIX, ARIZONA
2016 AUG 16 A 10:41
BLM AZ STATE OFFICE
RECEIVED

No.	Name of Claim	Book and Page No. / Sequence No.		BLM Serial No.
352	Amole No. 2	2051	262	AMC36063
353	Falls No. 3	2110	267	AMC36065
354	Falls No. 4	2110	268	AMC36066
355	Perry No. 1	2112	11	AMC36067
356	Perry #2	2112	12	AMC36068
357	Perry #3	2112	13	AMC36069
358	Perry #4	2112	14	AMC36070
359	Perry #7	2112	17	AMC36073
360	Perry #8	2112	18	AMC36074
361	Perry #9	2112	19	AMC36075
362	Perry #10	2112	20	AMC36076
363	Perry #11	2112	21	AMC36077
364	Perry #12	2112	22	AMC36078
365	Perry #15	2112	25	AMC36081
	Perry #15/Amended	2139	441	
366	Perry #16	2112	26	AMC36082
367	Perry #17	2112	27	AMC36083
368	Perry #18	2112	28	AMC36084
	Perry #18/Amended	2139	442	
369	Gunsite 1-A	1980	353	AMC36086
370	Gunsite No. 2	1941	339	AMC36087
	Gunsite No. 2/Amended	1980	354	
371	Gunsite No. 3	1941	340	AMC36088
372	Gunsite No. 4	1941	341	AMC36089
373	Gunsite 5A	2022	341	AMC36090
374	Gunsite 6-B	2110	264	AMC36091
375	Gunsite No. 7	1941	344	AMC36092
376	Gunsite 7A	2411	174	AMC36093
377	Gunsite No. 8	1941	345	AMC36094
378	Gunsite No. 9	1941	346	AMC36095
379	Gunsite No. 10	1941	347	AMC36096
380	Gunsite No. 11	1941	348	AMC36097
381	Gunsite No. 12	1941	349	AMC36098
382	Gunsite No. 13	1941	350	AMC36099
383	Gunsite No. 14	1941	351	AMC36100

PHOENIX, ARIZONA
2016 AUG 16 A 10:47
BLM AZ STATE OFFICE
RECEIVED

No.	Name of Claim	Book and Page No. / Sequence No.		BLM Serial No.
384	Gunsite No. 15	1941	352	AMC36101
385	Gunsite No. 16	1941	353	AMC36102
386	Gunsite No. 17	1941	354	AMC36103
387	Gunsite No. 18	1941	355	AMC36104
388	Gunsite No. 19	1941	356	AMC36105
389	Gunsite No. 20	1941	357	AMC36106
390	Gunsite No. 21	1941	358	AMC36107
391	Gunsite No. 22	1941	359	AMC36108
392	Gunsight No. 23	1967	324	AMC36109
	Gunsight No. 23/Amended	2022	343	
393	Gunsite No. 24	1943	14	AMC36110
	Gunsite #24/Amended	1980	355	
394	Gunsite No. 25	1943	15	AMC36111
395	Gunsite No. 26	1943	16	AMC36112
396	Gunsite No. 27	1943	13	AMC36113
397	Gunsight No. 28	1967	325	AMC36114
398	Gunsight No. 29	1967	326	AMC36115
399	Gunsight No. 30	1967	327	AMC36116
400	Gunsight No. 31	1967	328	AMC36117
401	Gunsight No. 32	1967	329	AMC36118
402	Gunsight No. 33	1967	330	AMC36119
403	Gunsight No. 35	1967	332	AMC36121
404	Gunsight No. 36	1967	333	AMC36122
405	Gunsight No. 37	1967	334	AMC36123
406	Gunsight No. 38	1967	335	AMC36124
407	Gunsight No. 39	1967	336	AMC36125
408	Gunsight No. 40	1967	337	AMC36126
409	Gunsight No. 41	1967	338	AMC36127
410	Gunsight No. 42	1967	339	AMC36128
411	Gunsight No. 43	1967	340	AMC36129
412	Gunsight 44	1994	152	AMC36130
	Gunsight 44/Amended	6420	1007-1008	
413	Gunsight #45	1994	153	AMC36131
	Gunsight #45/Amended	6420	1009-1010	
414	Gunsight #46	1994	154	AMC36132

PHOENIX, ARIZONA
2016 AUG 16 A 10:47
BLM AZ STATE OFFICE
RECEIVED

No.	Name of Claim	Book and Page No. / Sequence No.		BLM Serial No.
415	Gunsight #47	1994	155	AMC36133
416	Gunsight #48	1994	156	AMC36134
417	Gunsight #49	1994	157	AMC36135
418	Gunsight #50	1994	158	AMC36136
	Gunsight No. 50/Amended	2078	464	
419	Williams Folly	5406	878	AMC36137
420	Williams Folly #2	5406	879	AMC36138
421	Santa Rita #1	2148	520	AMC46740
422	Santa Rita #2	2148	521	AMC46741
423	Santa Rita #3	2148	522	AMC46742
424	Santa Rita #7	2148	526	AMC46746
425	Santa Rita #17	2148	536	AMC46756
426	Santa Rita #18	2148	537	AMC46757
427	Santa Rita #19	2148	538	AMC46758
428	Santa Rita #20	2148	539	AMC46759
429	Santa Rita #21	2148	540	AMC46760
430	Santa Rita #22	2148	541	AMC46761
431	Santa Rita #23	2148	542	AMC46762
432	Santa Rita #24	2148	543	AMC46763
433	Santa Rita #25	2148	544	AMC46764
434	Santa Rita #29	2148	548	AMC46768
435	Santa Rita #30	2148	549	AMC46769
436	Santa Rita #31	2148	550	AMC46770
437	Catalina #1	2148	518	AMC46771
438	Catalina #2	2148	517	AMC46772
439	Catalina #3	2148	516	AMC46773
440	Catalina #4	2148	515	AMC46774
441	Catalina #5A	2170	437	AMC46775
442	Catalina #6A	2170	435	AMC46776
443	Catalina #7	2148	512	AMC46777
444	Catalina #8	2148	511	AMC46778
445	Fred Bennett	936	425	AMC46779
446	Fred Bennett	712	107	AMC46780
	Fred Bennett/Amended	2110	262	

PHOENIX, ARIZONA
2016 AUG 16 A 10: 47
BLM AZ STATE OFFICE
RECEIVED

No.	Name of Claim	Book and Page No. / Sequence No.		BLM Serial No.
447	Rosemont #9	936	424	AMC46781
	Rosemont #9/Amended	2078	466	
448	Rosemont #11	936	420	AMC46782
449	Rosemont 11-A	2078	458	AMC46783
450	Rosemont #12	936	431	AMC46784
	Rosemont #12/Amended	2078	467	
451	Rosemont #13	936	434	AMC46785
	Rosemont #13/Amended	2078	468	
452	Rosemont #15	936	429	AMC46786
	Rosemont #15/Amended	2078	469	
453	Rosemont #16	936	430	AMC46787
	Rosemont # 16/Amended	2078	470	
454	Rosemont #17	936	432	AMC46788
	Rosemont #17/Amended	2078	471	
455	Rosemont #18	936	433	AMC46789
	Rosemont #18/Amended	2078	472	
456	Rosemont 21	964	202	AMC46790
	Rosemont #21/Amended	2078	473	
457	Fred Bennett Fraction	2022	338	AMC46791
458	Last Chance No. 3/Relocation	2929	209	AMC46794
459	Cave	NN	555	AMC46796
460	Strip	821	391	AMC46800
461	Cuba Fraction	2022	342	AMC46801
462	Patrick Henry Fraction/Relocation	3486	103	AMC46802
463	R. G. Ingersoll Fraction	2110	265	AMC46803
464	Daylight Fraction	2110	266	AMC46804
465	Travis #2	1983	254	AMC46805
	Travis #2/Amended	2078	465	
466	Travis #3	1983	255	AMC46806
467	Travis #4	1983	256	AMC46807
	Travis #4/Amended	2170	455	
468	Travis #5	1983	257	AMC46808
469	Travis #6	1983	258	AMC46809
470	Art	1009	441	AMC46810
	Art/Amended	2078	459	

PHOENIX, ARIZONA
2016 AUG 16 A 10:48
RECEIVED
BLM AZ STATE OFFICE

No.	Name of Claim	Book and Page No. / Sequence No.		BLM Serial No.
471	Al	1009	442	AMC46811
	Al/Amended	2078	460	
472	Sam	1009	439	AMC46812
	Sam/Amended	2078	461	
473	Fred	1009	440	AMC46813
	Fred/Amended	2078	462	
474	Bert	1009	443	AMC46814
	Bert/Amended	2078	463	
475	Bob	995	393	AMC46815
476	Canyon No. 34	6048	1225-26	AMC47482
477	Canyon No. 35	6048	1227-28	AMC47483
478	Canyon No. 36	6048	1229-30	AMC47484
479	Canyon No. 37	6048	1231-32	AMC47485
480	Canyon No. 38	6048	1233-34	AMC47486
481	Canyon No. 39	6048	1235-36	AMC47487
482	Canyon No. 40	6048	1237-38	AMC47488
483	Canyon No. 41	6048	1239-40	AMC47489
484	Canyon No. 42	6048	1241-42	AMC47490
485	Canyon No. 43	6048	1243-44	AMC47491
486	Canyon No. 64	6048	1285-86	AMC47512
487	Canyon No. 65	6048	1287-88	AMC47513
488	Canyon No. 66	6048	1289-90	AMC47514
489	Canyon No. 67	6048	1291-92	AMC47515
490	Canyon No. 68	6048	1293-94	AMC47516
491	Canyon No. 69	6048	1295-96	AMC47517
492	Canyon No. 70	6048	1297-98	AMC47518
493	Canyon No. 71	6048	1299-1300	AMC47519
494	Canyon No. 72	6048	1301-02	AMC47520
495	Canyon No. 73	6048	1303-04	AMC47521
496	Canyon No. 74	6048	1305-06	AMC47522
497	Canyon No. 75	6048	1307-08	AMC47523
498	Canyon No. 76	6048	1309-10	AMC47524
499	Canyon No. 77	6048	1311-12	AMC47525
500	Canyon No. 78	6048	1313-14	AMC47526
501	Canyon No. 79	6048	1315-16	AMC47527

PHOENIX, ARIZONA

2016 AUG 16 A 10:48

RECEIVED
BLM AZ STATE OFFICE

No.	Name of Claim	Book and Page No. / Sequence No.		BLM Serial No.
502	Telemeter Fraction	2075	381	AMC62785
	Telemeter Fraction/Amended	5013	166	
503	West End Fraction	2075	383	AMC62786
	West End Fraction/Amended	5013	164	
504	Hattie Fraction	2075	382	AMC62787
	Hattie Fraction/Amended	5013	165	
505	Cactus	6104	1251-52	AMC64123
506	Travis #7	6104	1253-54	AMC64124
507	Fox #1	2705	63	AMC64125
	Fox #1 Amended	6104	1255-56	
508	Fox #2	2705	64	AMC64126
	Fox #2/Amended	6104	1257-58	
509	Fox #7	2705	69	AMC64131
	Fox #7/Amended	6104	1267-68	
510	Fox #13	2705	75	AMC64133
	Fox #13/Amended	6104	1271-72	
511	Cloud Rest	SS	511	AMC64134
	Cloud Rest/Amended	6104	1273-74	
512	Big Windy	5406	876	AMC64135
513	Big Windy Fraction	5406	877	AMC64136
514	Blue Wing	SS	581	AMC64137
515	Cloud Rest No. 1	B-B-B	277	AMC64138
	Cloud Rest No. 1/Amended	6104	1275-76	
516	Kent #1 Long John	1936	245	AMC66835
517	Kent #2 Patricia C.	1936	246	AMC66836
518	Kent #3 Little Joe	1936	247	AMC66837
519	Belle of Rosemont	2571	125	AMC66838
	Belle of Rosemont/Amended	6216	999-1000	
520	John	995	395	AMC74390
521	Joe	995	396	AMC74391
522	Ben	995	392	AMC74392
523	Pete	995	394	AMC74393
524	Adolph Lewisohn	710	346	AMC74394
525	Adolph Lewisohn	936	419	AMC74395
526	Rosemont	710	347	AMC74396

PHOENIX, ARIZONA

2016 AUG 16 A 10: 48

BLM AZ STATE OFFICE
RECEIVED

No.	Name of Claim	Book and Page No. / Sequence No.		BLM Serial No.
527	Rosemont	936	418	AMC74397
528	Albert Steinfeld	710	348	AMC74398
529	Albert Steinfeld	936	427	AMC74399
530	Hugh Young	712	108	AMC74400
531	Hugh Young	936	422	AMC74401
532	Ethel	712	109	AMC74402
533	Albert	712	110	AMC74403
534	Rosemont #1	908	504	AMC74404
535	Rosemont #2	908	501	AMC74405
536	Rosemont #3	908	503	AMC74406
537	Rosemont #4	908	499	AMC74407
538	Rosemont #7	936	421	AMC74408
539	Rosemont #8	936	423	AMC74409
540	Rosemont #14	936	428	AMC74410
541	Rosemont #19	964	200	AMC74411
542	Rosemont #20	964	201	AMC74412
543	Rosemont #20	908	500	AMC74413
544	Rosemont #22	964	203	AMC74414
545	Rosemont #23	908	497	AMC74415
546	Rosemont #24	908	498	AMC74416
547	Rosemont #25	908	502	AMC74417
548	RX	936	426	AMC74418
549	Flying Dutchman #7A	6121	1269-70	AMC75181
550	Blue Point No. 2A	6121	1271-72	AMC75182
551	Alpine #1A	6121	1275-76	AMC75183
552	Alpine #2A	6121	1277-78	AMC75184
553	Alpine #3A	6121	1279-80	AMC75185
554	Alpine #4A	6121	1281-82	AMC75186
555	Frijole VI A	6159	1135-36	AMC95315
556	Falcon 1A	6216	899-900	AMC99789
557	Falcon 2A	6216	901-902	AMC99790
558	Falcon 3A	6216	903-904	AMC99791
559	Falcon 4A	6216	905-906	AMC99792
560	Falcon 5A	6216	907-908	AMC99793
561	Falcon 6A	6216	909-910	AMC99794

PHOENIX, ARIZONA

2016 AUG 16 A 10:48

BLM AZ STATE OFFICE
RECEIVED

No.	Name of Claim	Book and Page No. / Sequence No.		BLM Serial No.
562	Falcon 7A	6216	911-912	AMC99795
563	Falcon 8A	6216	913-914	AMC99796
564	Falcon 9A	6216	915-916	AMC99797
565	Falcon 10A	6216	917-918	AMC99798
566	Falcon 11A	6216	919-920	AMC99799
567	Falcon 12A	6216	921-922	AMC99800
568	Falcon 13A	6216	923-924	AMC99801
569	Falcon 14A	6216	925-926	AMC99802
570	Falcon 15A	6216	927-928	AMC99803
571	Falcon 16A	6216	929-930	AMC99804
572	Falcon 17A	6216	931-932	AMC99805
573	Falcon 18A	6216	933-934	AMC99806
574	Falcon 19A	6216	935-936	AMC99807
575	Falcon 20A	6216	937-938	AMC99808
576	Falcon 21A	6216	939-940	AMC99809
577	Falcon 22A	6216	941-942	AMC99810
578	Falcon 27A	6216	943-944	AMC99811
579	Falcon 28A	6216	945-946	AMC99812
580	Falcon 29A	6216	947-948	AMC99813
581	Falcon 30A	6216	949-950	AMC99814
582	Falcon 31A	6216	951-952	AMC99815
583	Falcon 32A	6216	953-954	AMC99816
584	Wasp 62A	6216	963-964	AMC99817
585	Wasp 63A	6216	965-966	AMC99818
586	Wasp 219A	6216	967-968	AMC99819
587	Wasp 220A	6216	969-970	AMC99820
588	Wasp 221A	6216	971-972	AMC99821
589	Wasp 222A	6216	973-974	AMC99822
590	Tecky	6216	997-998	AMC99823
591	MIA 1A	6420	1011-13	AMC117293
592	MIA 2A	6420	1014-16	AMC117294
593	MIA 3A	6420	1017-19	AMC117295
594	MIA 4A	6420	1020-22	AMC117296
595	MIA 5A	6420	1023-25	AMC117297
596	MIA 6A	6420	1026-28	AMC117298

PHOENIX, ARIZONA
2016 AUG 16 A 10:48
BLM AZ STATE OFFICE
RECEIVED

No.	Name of Claim	Book and Page No. / Sequence No.		BLM Serial No.
597	MIA 7A	6420	1029-31	AMC117299
598	MIA 8A	6420	1032-34	AMC117300
599	MIA 9A	6420	1035-37	AMC117301
600	MIA 12A	6420	1043-45	AMC117304
601	MIA 13A	6420	1046-48	AMC117305
602	MIA 14A	6420	1049-51	AMC117306
603	BILLY C.	6522	781-782	AMC129394
604	Hope-1	8776	919-921	AMC303950
605	Hope 2	8776	922-924	AMC303951
606	Hope-3	8776	925-927	AMC303952
607	Hope-4	8776	928-930	AMC303953
608	Hope-5	8776	931-933	AMC303954
609	Hope-6	8776	934-936	AMC303955
610	Hope-7	8776	937-939	AMC303956
611	Hope 8	8776	940-942	AMC303957
612	Hope-9	8776	943-945	AMC303958
613	Hope 10	8776	946-948	AMC303959
614	Hope-10A	8776	949-951	AMC303960
615	Hope-11	8776	952-954	AMC303961
616	Hope-12	8776	955-957	AMC303962
617	Hope-13	8776	958-960	AMC303963
618	Hope-14	8776	961-963	AMC303964
	Hope 14/Amended	8808	596-598	
619	Hope-15	8776	964-966	AMC303965
620	Hope-16	8776	967-969	AMC303966
621	Hope-17	8776	970-972	AMC303967
622	Hope-18	8776	973-975	AMC303968
623	Hope-19	8776	976-978	AMC303969
624	Hope-20	8776	979-981	AMC303970
625	Hope-21	8776	982-984	AMC303971
626	Hope-22	8776	985-987	AMC303972
627	Hope 23	8776	988-990	AMC303973
	Hope 23/Amended	8808	593-595	
628	Hope-24	8776	991-993	AMC303974
629	Hope-25	8776	994-996	AMC303975

PHOENIX, ARIZONA
2016 AUG 16 A 10:48
BLM AZ STATE OFFICE
RECEIVED

No.	Name of Claim	Book and Page No. / Sequence No.		BLM Serial No.
630	Hope-26	8776	997-999	AMC303976
631	Hope-27	8776	1000-1002	AMC303977
632	Hope-28	8776	1003-1005	AMC303978
633	H-29	8776	1006-1008	AMC303979
634	Hope-30	8776	1009-1011	AMC303980
635	Hope-31	8776	1012-1014	AMC303981
636	Hope 32	8776	1015-1017	AMC303982
	Hope 32/Amended	8808	590-592	
637	Hope-33	8776	1018-1020	AMC303983
638	Hope-34	8776	1021-1023	AMC303984
639	Hope-35	8776	1024-1026	AMC303985
640	Hope-36	8776	1027-1029	AMC303986
641	Hope-37	8776	1030-1032	AMC303987
642	H-38A	9018	1198-1199	AMC313532
643	H-39A	9018	1200-1201	AMC313533
644	H-40A	9018	1202-1203	AMC313534
645	H-41A	9018	1204-1205	AMC313535
646	H-42A	9018	1206-1207	AMC313536
647	H-43A	9018	1208-1209	AMC313537
648	H-44A	9018	1210-1211	AMC313538
649	H-45A	9018	1212-1213	AMC313539
650	H-46A	9018	1214-1215	AMC313540
651	H-47A	9018	1216-1217	AMC313541
652	H-48A	9018	1218-1219	AMC313542
653	H-49A	9018	1220-1221	AMC313543
654	H-50A	9018	1222-1223	AMC313544
655	H-51A	9018	1224-1225	AMC313545
656	H-52A	9018	1226-1227	AMC313546
657	H-53A	9018	1228-1229	AMC313547
658	H-54A	9018	1230-1231	AMC313548
659	H-55A	9018	1232-1233	AMC313549
660	H-56A	9018	1234-1235	AMC313550
661	H-57A	9018	1236-1237	AMC313551
662	H-58A	9018	1238-1239	AMC313552
663	H-59A	9018	1240-1241	AMC313553

PHOENIX, ARIZONA

2016 AUG 16 A 10:48

BLM AZ STATE OFFICE
RECEIVED

No.	Name of Claim	Book and Page No. / Sequence No.		BLM Serial No.
664	H-60A	9018	1242-1243	AMC313554
665	H-61A	9018	1244-1245	AMC313555
666	H-62A	9018	1246-1247	AMC313556
667	H-63A	9018	1248-1249	AMC313557
668	H-64A	9018	1250-1251	AMC313558
669	H-65A	9018	1252-1253	AMC313559
670	H-66A	9018	1254-1255	AMC313560
671	H-67A	9018	1256-1257	AMC313561
672	H-68A	9018	1258-1259	AMC313562
673	H-69A	9018	1260-1261	AMC313563
674	H-70A	9018	1262-1263	AMC313564
675	H-71A	9018	1264-1265	AMC313565
676	H-72A	9018	1266-1267	AMC313566
677	H-73A	9018	1268-1269	AMC313567
678	H-74A	9018	1270-1271	AMC313568
679	H-75A	9018	1272-1273	AMC313569
680	H-76A	9018	1274-1275	AMC313570
681	H-77A	9018	1276-1277	AMC313571
682	H-78A	9018	1278-1279	AMC313572
683	H-79A	9018	1280-1281	AMC313573
684	H-80A	9018	1282-1283	AMC313574
685	H-81A	9018	1284-1285	AMC313575
686	H-82A	9018	1286-1287	AMC313576
687	H-83A	9018	1288-1289	AMC313577
688	H-84A	9018	1290-1291	AMC313578
689	H-85A	9018	1292-1293	AMC313579
690	H-86A	9018	1294-1295	AMC313580
691	H-87A	9018	1296-1297	AMC313581
692	H-88A	9018	1298-1299	AMC313582
693	H-89A	9018	1300-1301	AMC313583
694	H-90A	9018	1302-1303	AMC313584
695	H-91A	9018	1304-1305	AMC313585
696	H-92A	9018	1306-1307	AMC313586
697	H-93A	9018	1308-1309	AMC313587
698	H-94A	9018	1310-1311	AMC313588

PHOENIX, ARIZONA
2016 AUG 16 A 10:48
BLM AZ STATE OFFICE
RECEIVED

No.	Name of Claim	Book and Page No. / Sequence No.		BLM Serial No.
699	H-95A	9018	1312-1313	AMC313589
700	H-96A	9018	1314-1315	AMC313590
701	H-97A	9018	1316-1317	AMC313591
702	H-98A	9018	1318-1319	AMC313592
703	H-99A	9018	1320-1321	AMC313593
704	H-100A	9018	1322-1323	AMC313594
705	H-101A	9018	1324-1325	AMC313595
706	H-102A	9018	1326-1327	AMC313596
707	H-103A	9018	1328-1329	AMC313597
708	H-104A	9018	1330-1331	AMC313598
709	H-105A	9018	1332-1333	AMC313599
710	H-106A	9018	1334-1335	AMC313600
711	H-107A	9018	1336-1337	AMC313601
712	H-108A	9018	1338-1339	AMC313602
713	H-109A	9018	1340-1341	AMC313603
714	H-110A	9018	1342-1343	AMC313604
715	H-111A	9018	1344-1345	AMC313605
716	H-112A	9018	1346-1347	AMC313606
717	H-113A	9018	1348-1349	AMC313607
718	H-114A	9018	1350-1351	AMC313608
719	H-115A	9018	1352-1353	AMC313609
720	H-116A	9018	1354-1355	AMC313610
721	H-117A	9018	1356-1357	AMC313611
722	H-118A	9018	1358-1359	AMC313612
723	H-119A	9018	1360-1361	AMC313613
724	H-120A	9018	1362-1363	AMC313614
725	H-121A	9018	1364-1365	AMC313615
726	H-122A	9018	1366-1367	AMC313616
727	H-123A	9018	1368-1369	AMC313617
728	H-124A	9018	1370-1371	AMC313618
729	H-125A	9018	1372-1373	AMC313619
730	H-126A	9018	1374-1375	AMC313620
731	H-127A	9018	1376-1377	AMC313621
732	H-128A	9018	1378-1379	AMC313622
733	H-129A	9018	1380-1381	AMC313623

PHOENIX, ARIZONA

2016 AUG 16 A 10: 48

BLM AZ STATE OFFICE
RECEIVED

No.	Name of Claim	Book and Page No. / Sequence No.		BLM Serial No.
734	H-130A	9018	1382-1383	AMC313624
735	H-131A	9018	1384-1385	AMC313625
736	H-132A	9018	1386-1387	AMC313626
737	H-133A	9018	1388-1389	AMC313627
738	H-134A	9018	1390-1391	AMC313628
739	H-135A	9018	1392-1393	AMC313629
740	H-136A	9018	1394-1395	AMC313630
741	H-137A	9018	1396-1397	AMC313631
742	H-138A	9018	1398-1399	AMC313632
743	H-139A	9018	1400-1401	AMC313633
744	H-140A	9018	1402-1403	AMC313634
745	H-141A	9018	1404-1405	AMC313635
746	H-142A	9018	1406-1407	AMC313636
747	H-143A	9018	1408-1409	AMC313637
748	H-144A	9018	1410-1411	AMC313638
749	H-145A	9018	1412-1413	AMC313639
750	H-146A	9018	1414-1415	AMC313640
751	H-147A	9018	1416-1417	AMC313641
752	H-148A	9018	1418-1419	AMC313642
753	H-149A	9018	1420-1421	AMC313643
754	H-150A	9018	1422-1423	AMC313644
755	H-151A	9018	1424-1425	AMC313645
756	H-152A	9018	1426-1427	AMC313646
757	H-153A	9018	1428-1429	AMC313647
758	H-154A	9018	1430-1431	AMC313648
759	H-155A	9018	1432-1433	AMC313649
760	H-156A	9018	1434-1435	AMC313650
761	H-157A	9018	1436-1437	AMC313651
762	H-158A	9018	1438-1439	AMC313652
763	H-159A	9018	1440-1441	AMC313653
764	H-160A	9018	1442-1443	AMC313654
765	H-161A	9018	1444-1445	AMC313655
766	H-162A	9018	1446-1447	AMC313656
767	H-163A	9018	1448-1449	AMC313657
768	H-164A	9018	1450-1451	AMC313658

RECEIVED
BLM AZ STATE OFFICE
2016 AUG 16 A 10: 48
PHOENIX, ARIZONA

No.	Name of Claim	Book and Page No. / Sequence No.		BLM Serial No.
769	H-165A	9018	1452-1453	AMC313659
770	H-166A	9018	1454-1455	AMC313660
771	H-167A	9018	1456-1457	AMC313661
772	H-168A	9018	1458-1459	AMC313662
773	H-169A	9018	1460-1461	AMC313663
774	H-170A	9018	1462-1463	AMC313664
775	H-171A	9018	1464-1465	AMC313665
776	H-177A	9018	1476-1477	AMC313671
777	H-178A	9018	1478-1479	AMC313672
778	H-179A	9018	1480-1481	AMC313673
779	H-180A	9018	1482-1483	AMC313674
780	H-181A	9018	1484-1485	AMC313675
781	H-182A	9018	1486-1487	AMC313676
782	H-183A	9018	1488-1489	AMC313677
783	H-187A	9018	1490-1491	AMC313678
784	H-188A	9018	1492-1493	AMC313679
785	H-189A	9018	1494-1495	AMC313680
786	H-190A	9018	1496-1497	AMC313681
787	H-191A	9018	1498-1499	AMC313682
788	H-192A	9018	1500-1501	AMC313683
789	H-194A	9018	1502-1503	AMC313684
790	H-195A	9018	1504-1505	AMC313685
791	H-196A	9018	1506-1507	AMC313686
792	H-197A	9018	1508-1509	AMC313687
793	H-198A	9018	1510-1511	AMC313688
794	H-199A	9018	1512-1513	AMC313689
795	Hope No. 201	9797	2826-2827	AMC330891
796	Hope 201A	9797	2828-2829	AMC330892
	Hope 201A/Amended	9922	1016	
797	Hope No. 202	9797	2830-2831	AMC330893
798	Hope No. 203	9797	2832-2833	AMC330894
799	Hope No. 204	9797	2834-2835	AMC330895
800	Hope No. 205	9797	2836-2837	AMC330896
801	Hope No. 206	9797	2838-2839	AMC330897
802	Hope No. 207	9797	2840-2841	AMC330898

PHOENIX, ARIZONA

2016 AUG 16 A 10:48

BLM AZ STATE OFFICE
RECEIVED

No.	Name of Claim	Book and Page No. / Sequence No.		BLM Serial No.
803	Hope No. 208	9797	2842-2843	AMC330899
804	Hope No. 209	9797	2844-2845	AMC330900
805	Hope No. 210	9797	2846-2847	AMC330901
806	Hope No. 211	9797	2848-2849	AMC330902
807	Hope No. 212	9797	2850-2851	AMC330903
808	Hope No. 213	9797	2852-2853	AMC330904
809	Hope No. 214	9797	2854-2855	AMC330905
810	Hope No. 215	9797	2856-2857	AMC330906
811	Hope No. 216	9797	2858-2859	AMC330907
812	Hope No. 222	9797	2864-2865	AMC330910
813	Hope No. 223	9797	2866-2867	AMC330911
814	Hope No. 224	9797	2868-2869	AMC330912
815	Hope No. 225	9797	2870-2871	AMC330913
816	Hope 226A	9797	2872-2873	AMC330914
	Hope 226A/Amended	9865	1328-1329	
817	Hope 227A	9797	2874-2875	AMC330915
	Hope 227A/Amended	9865	1330-1331	
818	Hope 228A	9797	2876-2877	AMC330916
	Hope 228A/Amended	9865	1332-1333	
819	Hope 229A	9797	2878-2879	AMC330917
	Hope 229A/Amended	9865	1334-1335	
820	Hope No. 230	9797	2880-2881	AMC330918
821	Hope No. 231	9797	2882-2883	AMC330919
822	Hope No. 232	9797	2884-2885	AMC330920
823	Hope No. 233	9797	2886-2887	AMC330921
824	Hope No. 234	9797	2888-2889	AMC330922
825	Hope No. 235	9797	2890-2891	AMC330923
826	Hope No. 236	9797	2892-2893	AMC330924
827	Hope No. 237	9797	2894-2895	AMC330925
828	Hope No. 238	9797	2896-2897	AMC330926
829	Hope No. 239	9797	2898-2899	AMC330927
830	Hope No. 240	9797	2900-2901	AMC330928
831	Hope No. 241	9797	2902-2903	AMC330929
832	Hope No. 242	9797	2904-2905	AMC330930
833	Hope No. 243	9797	2906-2907	AMC330931

PHOENIX, ARIZONA
2016 AUG 16 A 10:48
RECEIVED
BLM AZ STATE OFFICE

No.	Name of Claim	Book and Page No. / Sequence No.		BLM Serial No.
834	Hope No. 244	9797	2908-2909	AMC330932
835	Hope No. 245	9797	2910-2911	AMC330933
836	Hope No. 246	9797	2912-2913	AMC330934
837	Hope No. 250	9797	2914-2915	AMC330935
838	Hope No. 251	9797	2916-2917	AMC330936
839	Hope No. 252	9797	2918-2919	AMC330937
840	Hope No. 253	9797	2920-2921	AMC330938
841	Hope No. 254	9797	2922-2923	AMC330939
842	Hope No. 255	9797	2924-2925	AMC330940
843	Hope No. 256	9797	2926-2927	AMC330941
844	Hope No. 257	9797	2928-2929	AMC330942
845	Elk 47/Relocation	9797	2930-2931	AMC330943
846	H-172 B/Relocation	9865	1336-1337	AMC331308
847	H-173 B/Relocation	9865	1338-1339	AMC331309
848	H-174 B/Relocation	9865	1340-1341	AMC331310
849	H-175 B/Relocation	9865	1342-1343	AMC331311
850	H-176 B/Relocation	9865	1344-1345	AMC331312
851	MMRE	12667	606-607	AMC367652
852	HV 1	13029	511-512	AMC380250
853	HV 2	13029	513-514	AMC380251
854	HV 3	13029	515-516	AMC380252
855	HV 4	13029	517-518	AMC380253
856	ROSE 1	13120	417-418	AMC385174
857	ROSE 2	13120	419-420	AMC385175
858	ROSE 3	13120	421-422	AMC385176
859	ROSE 4	13120	423-424	AMC385177
860	ROSE 5	13120	425-426	AMC385178
861	ROSE 6	13120	427-428	AMC385179
862	ROSE 7	13120	429-430	AMC385180
863	ROSE 8	13120	431-432	AMC385181
864	ROSE 9	13120	433-434	AMC385182
865	HV 6	13190	552-553	AMC387231
	HV 6 A/Amended	13310	1052-1053	
866	HV 7	13190	554-555	AMC387232
867	HV 8	13190	556-557	AMC387233

PHOENIX, ARIZONA

2015 AUG 19 A 10:48

RECEIVED
BLM AZ STATE OFFICE

No.	Name of Claim	Book and Page No. / Sequence No.		BLM Serial No.
868	HV 9	13190	558-559	AMC387234
869	HV 10	13190	560-561	AMC387235
870	HV 11	13190	562-563	AMC387236
871	HV 12	13190	564-565	AMC387237
872	HV 13	13190	566-567	AMC387238
873	HV 23	13190	572-573	AMC387241
874	HV 24	13190	574-575	AMC387242
875	HV 25	13190	576-577	AMC387243
876	HV 16	13261	361-362	AMC390077
877	HV 17	13261	363-364	AMC390078
878	HV 18	13261	365-366	AMC390079
879	HV 19	13261	367-368	AMC390080
880	HV 20	13261	369-370	AMC390081
881	HV 21	13261	371-372	AMC390082
882	HV 22	13261	373-374	AMC390083
883	WAIT-1	13261	375-376	AMC390084
884	WAIT-2	13261	377-378	AMC390085
885	WAIT-3	13261	379-380	AMC390086
886	WAIT-4	13261	381-382	AMC390087
887	WAIT-5	13261	383-384	AMC390088
888	WAIT-6	13261	385-386	AMC390089
889	WAIT-7	13261	387-388	AMC390090
890	WAIT-8	13261	389-390	AMC390091
891	WAIT-9	13261	391-392	AMC390092
892	WAIT-10	13261	393-394	AMC390093
893	WAIT-11	13261	395-396	AMC390094
894	WAIT-12	13261	397-398	AMC390095
895	WAIT-13	13261	399-400	AMC390096
896	WAIT-14	13261	401-402	AMC390097
897	WAIT-15	13261	403-404	AMC390098
898	WAIT-16	13261	405-406	AMC390099
899	WAIT-17	13261	407-408	AMC390100
900	WAIT-18	13261	409-410	AMC390101
901	WAIT-19	13261	411-412	AMC390102
902	WAIT-20	13261	413-414	AMC390103

PHOENIX, ARIZONA
2016 AUG 16 A 10:48
BLM AZ STATE OFFICE
RECEIVED

No.	Name of Claim	Book and Page No. / Sequence No.		BLM Serial No.
903	WAIT-21	13261	415-416	AMC390104
904	WAIT-22	13261	417-418	AMC390105
905	WAIT-23	13261	419-420	AMC390106
906	WAIT-24	13261	421-422	AMC390107
907	WAIT-25	13261	423-424	AMC390108
908	WAIT-26	13261	425-426	AMC390109
909	WAIT-27	13261	427-428	AMC390110
910	WAIT-28	13261	429-430	AMC390111
911	WAIT-29	13261	431-432	AMC390112
912	WAIT-30	13261	433-434	AMC390113
913	WAIT-31	13261	435-436	AMC390114
914	WAIT-32	13261	437-438	AMC390115
915	FALLS FRACTION	13286	73-74	AMC391154
916	H-69B	13286	75-76	AMC391155
917	NO CHANCE No. 3	13286	77-78	AMC391156
918	SCHWAB FRACTION	13286	79-80	AMC391157
919	H FRAC. 1	13312	195-196	AMC392445
920	H FRAC. 2	13312	197-198	AMC392446
921	H FRAC. 3	13312	199-200	AMC392447
922	H FRAC. 4	13312	201-202	AMC392448
923	H FRAC. 5	13312	203-204	AMC392449
924	H FRAC. 6	13312	205-206	AMC392450
925	H FRAC. 7	13312	207-208	AMC392451
926	H FRAC. 8	13312	209-210	AMC392452
927	BILLY FRAC.	13344	16-17	AMC393532
	BILLY FRAC./Amended	13358	114-115	
928	DSM 1	13344	18-19	AMC393533
929	DSM 2	13344	20-21	AMC393534
930	DSM 3	13344	22-23	AMC393535
931	DSM 4	13344	24-25	AMC393536
932	DSM 5	13344	26-27	AMC393537
933	DSM 6	13344	28-29	AMC393538
934	DSM 7	13344	30-31	AMC393539
935	DSM 8	13344	32-33	AMC393540
936	DSM 9	13344	34-35	AMC393541

PHOENIX, ARIZONA

2016 AUG 16 A 10: 48

BLM AZ STATE OFFICE
RECEIVED

No.	Name of Claim	Book and Page No. / Sequence No.		BLM Serial No.
937	DSM 10	13344	36-37	AMC393542
938	HV5 A	13344	38-39	AMC393543
939	MIA FRAC 1	13344	40-41	AMC393544
940	MIA FRAC 2	13344	42-43	AMC393545
941	SON OF GUN 34	13360	385-386	AMC394006
942	RMT FRAC 1	13386	29-30	AMC394561
943	RMT FRAC 2	13386	31-32	AMC394562
944	RMT FRAC 3	13386	33-34	AMC394563
945	RMT FRAC 4	13386	35-36	AMC394564
946	NC-CF	13534	340-341	AMC396422
947	Thankful	20110240238		AMC404128
948	RCC-1	20113200711		AMC411964
949	RCC-2	20113200750		AMC411965
950	RCC-3	20113200751		AMC411966
951	RCC-4	20113200752		AMC411967
952	RCC-5	20113200753		AMC411968
953	RCC-6	20113200754		AMC411969
954	RCC-7	20113200755		AMC411970
955	RCC-8	20113200756		AMC411971
956	RCC-9	20113200757		AMC411972
957	RCC-10	20113200758		AMC411973
958	RCC-11	20113200759		AMC411974
959	RCC-12	20113200760		AMC411975
960	RCC-13	20113200761		AMC411976
961	RCC-14	20113200762		AMC411977
962	RCC-15	20113200763		AMC411978
963	RCC-16	20113200764		AMC411979
964	RCC-17	20113200765		AMC411980
965	RCC-18	20113200766		AMC411981
966	RCC-19	20113200767		AMC411982
967	RCC-20	20113200768		AMC411983
968	RCC-21	20113200769		AMC411984
969	RCC-22	20113200770		AMC411985
970	RCC-23	20113200771		AMC411986
971	RCC-24	20113200772		AMC411987

PHOENIX, ARIZONA

2016 AUG 16 A 10:49

RECEIVED
BLM AZ STATE OFFICE

No.	Name of Claim	Book and Page No. / Sequence No.	BLM Serial No.
972	RCC-25	20113200773	AMC411988
973	RCC-26	20113200774	AMC411989
974	RCC-27	20113200775	AMC411990
975	RCC-28	20113200776	AMC411991
976	RCC-29	20113200777	AMC411992
977	RCC-30	20113200778	AMC411993
978	RCC-31	20113200779	AMC411994
979	RCC-32	20113200780	AMC411995
980	RCC-33	20113200781	AMC411996
981	RCC-34	20113200782	AMC411997
982	RCC-35	20113200783	AMC411998
983	RCC-36	20113200784	AMC411999
984	RCC-37	20113200785	AMC412000
985	RCC-38	20113200786	AMC412001
986	RCC-39	20113200787	AMC412002
987	RCC-40	20113200788	AMC412003
988	RCC-41	20113200789	AMC412004
989	RCC-42	20113200790	AMC412005
990	RCC-43	20113200791	AMC412006
991	RCC-44	20113200792	AMC412007
992	RCC-45	20113200793	AMC412008
993	RCC-46	20113200794	AMC412009
994	RCC-47	20113200795	AMC412010
995	RCC-48	20113200796	AMC412011
996	RCC-49	20113200797	AMC412012
997	RCC-50	20113200798	AMC412013
998	RCC-51	20113200799	AMC412014
999	RCC-52	20113200800	AMC412015
1000	RCC-53	20113200801	AMC412016
1001	RCC-54	20113200802	AMC412017
1002	RCC-55	20113200803	AMC412018
1003	RCC-56	20113200804	AMC412019
1004	RCC-57	20113200805	AMC412020
1005	RCC-58	20113200806	AMC412021
1006	RCC-59	20113200807	AMC412022

PHOENIX, ARIZONA
2016 AUG 16 A 10:49
BLM AZ STATE OFFICE
RECEIVED

No.	Name of Claim	Book and Page No. / Sequence No.	BLM Serial No.
1007	RCC-60	20113200808	AMC412023
1008	RCC-61	20113200809	AMC412024
1009	RCC-62	20113200810	AMC412025
1010	RCC-63	20113200811	AMC412026
1011	RCC-64	20113200812	AMC412027
1012	RCC-65	20113200813	AMC412028
1013	RCC-66	20113200814	AMC412029
1014	RCC-67	20113200815	AMC412030
1015	RCC-68	20113200816	AMC412031
1016	RCC-69	20113200817	AMC412032
1017	RCC-70	20113200818	AMC412033
1018	RCC-71	20113200819	AMC412034
1019	RCC-72	20113200820	AMC412035
1020	RCC-73	20113200821	AMC412036
1021	RCC-74	20113200822	AMC412037
1022	RCC-75	20113200712	AMC412038
1023	RCC-76	20113200713	AMC412039
1024	RCC-77	20113200714	AMC412040
1025	RCC-78	20113200715	AMC412041
1026	RCC-79	20113200716	AMC412042
1027	RCC-80	20113200717	AMC412043
1028	RCC-81	20113200718	AMC412044
1029	RCC-82	20113200719	AMC412045
1030	RCC-83	20113200720	AMC412046
1031	RCC-84	20113200721	AMC412047
1032	RCC-85	20113200722	AMC412048
1033	RCC-86	20113200723	AMC412049
1034	RCC-87	20113200724	AMC412050
1035	RCC-88	20113200725	AMC412051
1036	RCC-89	20113200726	AMC412052
1037	RCC-90	20113200727	AMC412053
1038	RCC-91	20113200728	AMC412054
1039	RCC-92	20113200729	AMC412055
1040	RCC-93	20113200730	AMC412056
1041	RCC-94	20113200731	AMC412057

PHOENIX, ARIZONA

2016 AUG 16 A 10:49

BLM AZ STATE OFFICE
RECEIVED

No.	Name of Claim	Book and Page No. / Sequence No.	BLM Serial No.
1042	RCC-95	20113200732	AMC412058
1043	RCC-96	20113200733	AMC412059
1044	RCC-97	20113200734	AMC412060
1045	RCC-98	20113200735	AMC412061
1046	RCC-99	20113200736	AMC412062
1047	RCC-100	20113200737	AMC412063
1048	AGAVE-1	20113200738	AMC412064
1049	AGAVE-2	20113200739	AMC412065
1050	AGAVE-3	20113200740	AMC412066
1051	AGAVE-4	20113200741	AMC412067
1052	AGAVE-5	20113200742	AMC412068
1053	AGAVE-6	20113200743	AMC412069
1054	CONTINENTAL-1	20113200744	AMC412070
1055	CONTINENTAL-2	20113200745	AMC412071
1056	CONTINENTAL-3	20113200746	AMC412072
1057	CONTINENTAL-4	20113200747	AMC412073
1058	CONTINENTAL-5	20113200748	AMC412074
1059	CONTINENTAL-6	20113200749	AMC412075
1060	TAILOR	20131610659	AMC423213
1061	AGAVE-7	20142690583	AMC429429
1062	AGAVE-8	20142690584	AMC429430
1063	AGAVE-9	20142690585	AMC429431
1064	RECORDER FRACTION	20142690586	AMC429432

All of said claims and sites are located in Sections 1, 2, 10, 11, 12, 13, 14, 15, 22, 23, 24, 25, 26, 35 and 36, Township 18 South, Range 15 East; Sections 5, 6, 7, 8, 9, 14, 15, 16, 17, 18, 19, 20, 21, 22, 23, 26, 27, 28, 29, 30, 31, 32, 33 and 34, Township 18 South, Range 16 East; Sections 1, 2 and 12, Township 19 South, Range 15 East; and Sections 4, 5, 6, 7, 8, and 9, Township 19 South, Range 16 East; G&SRB&M.

1064 claims @ $155/claim = $164,920.00

PHOENIX, ARIZONA
2016 AUG 16 A 10:49
BLM AZ STATE OFFICE
RECEIVED

United States Department of the Interior
Bureau of Land Management
DIV OF LANDS, MINRLS & ENERGY
ONE N CENTRAL AVE
PHOENIX, AZ 85004 -4427
Phone: 602-417-9200

Receipt

No: 3631869

Transaction #: 3735673
Date of Transaction: 08/16/2016

CUSTOMER:

ROSEMONT COPPER COMPANY
5255 E WILLIAMS CIR STE W1065
TUCSON,AZ 85711-7401 US

LINE #	QTY	DESCRIPTION	REMARKS	UNIT PRICE	TOTAL
1	1.00	LOCATABLE MINERALS / MINING CLAIMS-NOT NEW-UNADJUD,ONE AUTH NO. ONLY / MINING CLAIM MONEY RECEIVED **CASES:** AMC2198/$164920.00	MAINT 2017/1064	- n/a -	164920.00
				TOTAL:	**$164,920.00**

PAYMENT INFORMATION

1	AMOUNT:	164920.00	POSTMARKED:	N/A
	TYPE:	CHECK	RECEIVED:	08/16/2016
	CHECK NO:	03203		
	NAME:	FENNEMORE CRAIG PC 2394 E CAMELBACK RD STE 600 PHOENIX AZ 85016 US		

REMARKS

PAID FOR BY FENNEMORE CRAIG ON BEHALF OF AND IN TRUST FOR ROSEMONT COPPER COMPANY

This receipt was generated by the automated BLM Collections and Billing System and is a paper representation of a portion of the official electronic record contained therein.

ENTERED
AUG 18 2016
BY:

HUDBAY

407183
409649
117279
129394
13284
95314 394006 35995
99789 394561 331308
396422 367650
404128 380250
385170
411964
423213
429429
46740
47449
387223
390077
391154
392445
393532
62735 66803
64123 74390
14972
15002
2194
25210
27423
28871
303950
313532
330891
75181

RECEIVED
2016 FEB -4 P 1:34
PHOENIX, ARIZONA
BLM AZ STATE OFFICE

January 29, 2016

VIA CERTIFIED MAIL – RETURN RECEIPT REQUESTED

U. S. Department of Interior
Bureau of Land Management
Arizona State Office
One North Central Avenue, Suite 800
Phoenix, Arizona 85004-4427

Re: Change of Address Notice
Rosemont Copper Company (1,064 Unpatented Mining Claims)
Cobre Verde Development Corporation (53 Unpatented Mining Claims)

Ladies and Gentleman:

This letter shall serve as notice to the Bureau of Land Management (BLM) that the address of Rosemont Copper Company ("RCC") and Cobre Verde Development Corporation ("CVDC") has changed as noted below. Said addresses shall correspond with the claim names and BLM serial numbers listed in the attached exhibits to the Affidavits of Annual Claim Maintenance filed by RCC and CVDC with the BLM on August 18, 2015.

Old RCC Address:
Rosemont Copper Company
PO Box 35130
Tucson, AZ 85740-5130

New RCC Address:
Rosemont Copper Company
5255 E. Williams Circle, Suite W1065
Tucson, AZ 85711

Old CVDC Address:
Cobre Verde Development Corporation
PO Box 35130
Tucson, Arizona 85740-5130

New CVDC Address:
Cobre Verde Development Corporation
5255 E. Williams Circle, Suite W1065
Tucson, AZ 85711

Please update your records to reflect the new address for RCC and CVDC.

Should you have any questions or need additional information, I can be reached on my cell phone at (303)727-0491, or by e-mail at nancy.fitzsimmons@hudbayminerals.com.

Sincerely,

Nancy M. FitzSimmons
Manager, Land Administration

Enclosures (2)

cc: Marc Marra, FMC

ENTERED
FEB 05 2016
BY: RAM 39

Arizona Business Unit
2450 W. Ruthrauff Road, Suite 180
P.O. Box 35130
Tucson, Arizona 85740-5130
hudbayminerals.com

HUDBAY

2194 75181 391154
13284 95314 392445
14972 99789 393532
15002 117279 394006
25210 129394 394561
27423 303950 396422
28871 313532 404128
35995 330891 411964
46740 331308 423213
47449 367650 429429
62735 380250
64123 385170
66803 387223
74390 390077

October 23, 2015

VIA CERTIFIED MAIL – RETURN RECEIPT REQUESTED

U. S. Department of Interior
Bureau of Land Management
Arizona State Office
One North Central Avenue, Suite 800
Phoenix, Arizona 85004-4427

Re: Change of Address Notice
Rosemont Copper Company (1,064 Unpatented Mining Claims)
Cobre Verde Development Corporation (53 Unpatented Mining Claims)

Ladies and Gentleman:

This letter shall serve as notice to the Bureau of Land Management (BLM) that the address of Rosemont Copper Company ("RCC") and Cobre Verde Development Corporation ("CVDC") has changed as noted below. Said addresses shall correspond with the claim names and BLM serial numbers listed in the attached exhibits to the Affidavits of Annual Claim Maintenance filed by RCC and CVDC with the BLM on August 18, 2015.

Old RCC Address:
Rosemont Copper Company
4500 Cherry Creek South Drive, Ste. 1040
Denver, Colorado 80246-1548

New RCC Address:
Rosemont Copper Company
PO Box 35130
Tucson, AZ 85740-5130

Old CVDC Address:
Cobre Valley Development Corporation
4500 Cherry Creek South Drive, Ste. 1040
Denver, Colorado 80246-1548

New CVDC Address:
Cobre Valley Development Corporation
PO Box 35130
Tucson, Arizona 85740-5130

Please update your records to reflect the new address for RCC and CVDC.

Should you have any questions or need additional information, I can be reached on my cell phone at (303)727-0491, or by e-mail at nancy.fitzsimmons@hudbayminerals.com.

Sincerely,

Nancy M. FitzSimmons
Manager, Land Administration

Enclosures (2)

cc: Marc Marra, FMC

BLM ARIZONA STATE OFFICE
2015 OCT 27 P 3:33
PHOENIX ARIZONA

Arizona Business Unit
2450 W. Ruthrauff Road, Suite 180
P.O. Box 35130
Tucson, Arizona 85740-5130
hudbayminerals.com

F. ANN RODRI[illegible]Z, RECORDER
Recorded By: [illegible]
DEPUTY RECORDER
4890

MAIL
FENNEMORE CRAIG PC
2394 E CAMELBACK RD 600
PHOENIX AZ 85016

SEQUENCE: 20152310233
NO. PAGES: 37
MAFEPA 08/19/2015
13:17
MAIL
AMOUNT PAID: $42.00

Phoenix, Arizona 85016-3429

STATE OF ARIZONA)
) ss:
County of Maricopa)

2015 OCT 21 P 3:35
PIMA COUNTY RECORDER
PHOENIX ARIZONA

AFFIDAVIT OF ANNUAL CLAIM MAINTENANCE FEE PAYMENT AND NOTICE OF INTENT TO HOLD MINING CLAIMS

The undersigned Affiant, being duly sworn, deposes and states that:

1. I am a citizen of the United States and am at least eighteen (18) years of age;

2. I reside in the City of Phoenix, Maricopa County, Arizona;

3. I am an authorized agent for **ROSEMONT COPPER COMPANY** (f/k/a Augusta Resource (Arizona) Corporation), an Arizona corporation ("*Claimant*"), whose address is P.O. Box 35130, Tucson, Arizona, 85740-5130;

4. Claimant owns and maintains certain unpatented lode mining claims, placer mining claims, mill sites, and/or tunnel sites situated in Pima County, Arizona as more particularly described on Exhibit A, which is attached hereto and incorporated herein by this reference (the "*Claims*");

5. Claimant is personally acquainted with the Claims;

6. Claimant intends to hold the Claims for the assessment year ending September 1, 2016;

7. Payment of the annual claim maintenance fee ("*Maintenance Fee*") of $155.00 for every lode mining claim, mill site, and tunnel site, and $155.00 for every 20 acres or portion thereof contained in each placer mining claim, has been made as evidenced by the Bureau of Land Management receipt, a copy of which is attached hereto and incorporated herein by this reference; and

PHOENIX, ARIZONA
2015 AUG 18 A 10:44
RECEIVED
BLM AZ STATE OFFICE

NO. OF CLAIMS 1064
AMOUNT 164920.00
RECEIPT NO. 3369751
INIT. EBS
** BLM-ASO**

10626685

37

8. Payment of the Maintenance Fee has been made in lieu of recording an affidavit of performance of annual assessment work for the purpose of complying with the laws, rules and regulations of the United States and/or Arizona relating to owning, holding and maintaining the Claims.

Affiant executes this Affidavit of Annual Claim Maintenance Fee Payment and Notice of Intent to Hold Mining Claims on this 18th day of August, 2015.

Marc A. Marra, AGENT
Marc A. Marra, authorized agent

The foregoing Affidavit of Annual Claim Maintenance Fee Payment and Notice of Intent to Hold Mining Claims dated the 18th day of August, 2015, prepared for the benefit of Rosemont Copper Company, an Arizona corporation, consisting of a total of thirty-seven (37) pages, was sworn, subscribed and acknowledged before me this 18th day of August, 2015, by Marc A. Marra, authorized agent of Rosemont Copper Company, an Arizona corporation, for and on behalf of the corporation.

IN WITNESS WHEREOF, I hereunto set my hand and official seal.

Charlene Sarich
Notary Public

CHARLENE SARICH
NOTARY PUBLIC - ARIZONA
MARICOPA COUNTY
My Comm. Exp.: September 13, 2015

RECEIVED
BLM AZ STATE OFFICE
2015 AUG 18 A 10:44
PHOENIX, ARIZONA

RECEIVED
BLM AZ STATE OFFICE
2015 OCT 27 P 3:35
PHOENIX, ARIZONA

EXHIBIT A
TO AFFIDAVIT OF ANNUAL CLAIM MAINTENANCE FEE PAYMENT AND NOTICE OF INTENT TO HOLD MINING CLAIMS

The unpatented mining claims and sites described herein are situated in the Rosemont and Helvetia Mining Districts, Pima County, Arizona. The names of the claims and sites, and the book and page, and sequence numbers of recording of the Location Notices, are of record in the official records of said county. The Bureau of Land Management serial numbers are filed at Phoenix, Arizona.

No.	Name of Claim	Book and Page No. / Sequence No.		BLM Serial No.
1	York Fraction	2022	340	AMC2198
	York Fraction/Amended	5436	804	
2	Travis #1	1983	253	AMC2199
	Travis #1/Second Amended	5436	806	
3	Jim	995	391	AMC2200
	Jim/Amended	5436	802	
4	Isle Royal Fraction	2054	188	AMC2201
	Isle Royal Fraction/Amended	5436	808	
5	Indian Club Fraction	2054	187	AMC2202
	Indian Club Fraction/Amended	5436	809	
6	Pilot Fraction	2051	261	AMC2203
	Pilot Fraction/Amended	5436	810	
7	A.O.T. Fraction	2054	186	AMC2204
	A.O.T. Fraction/Amended	5436	811	
8	Malachite Fraction	2110	263	AMC2211
	Malachite Fraction/Amended	5436	807	
9	MAX 121 B/Relocation	5609	574	AMC13284
10	MAX 123 B/Relocation	5609	576	AMC13286
11	MAX 125 B/Relocation	5609	578	AMC13288
12	MAX 126 B/Relocation	5609	579	AMC13289
13	MAX 127 B/Relocation	5609	580	AMC13290
14	MAX 128 B/Relocation	5609	581	AMC13291
15	MAX 129 B/Relocation	5609	582	AMC13292
	MAX 129 B/Amended	6126	1202-1203	
16	MAX 130 B/Relocation	5609	583	AMC13293

PHOENIX, ARIZONA
2015 AUG 18 A 10:44
BLM AZ STATE OFFICE
RECEIVED

2015 OCT 27 P 3:35
FILED IN ARIZONA

No.	Name of Claim	Book and Page No. / Sequence No.		BLM Serial No.
17	MAX 131 B/Relocation	5609	584	AMC13294
18	MAX 132 B/Relocation	5609	585	AMC13295
19	MAX 133 B/Relocation	5609	586	AMC13296
20	MAX 134 B/Relocation	5609	587	AMC13297
21	MAX 135 B/Relocation	5609	588	AMC13298
22	MAX 136 B/Relocation	5609	589	AMC13299
23	MAX 137 B/Relocation	5609	590	AMC13300
24	MAX 138 B/Relocation	5609	591	AMC13301
25	MAX 139 B/Relocation	5609	592	AMC13302
26	MAX 140 B/Relocation	5609	593	AMC13303
27	MAX 141 B/Relocation	5609	594	AMC13304
28	MAX 142 B/Relocation	5609	595	AMC13305
29	MAX 143 B/Relocation	5609	596	AMC13306
30	MAX 144 B/Relocation	5609	597	AMC13307
31	MAX 145 B/Relocation	5609	598	AMC13308
32	MAX 146 B/Relocation	5609	599	AMC13309
33	MAX 147 B/Relocation	5609	600	AMC13310
34	MAX 148 B/Relocation	5609	601	AMC13311
35	MAX 149 B/Relocation	5609	602	AMC13312
36	MAX 150 B/Relocation	5609	603	AMC13313
	MAX 150 B/Amended	7073	604-605	
37	MAX 151 B/Relocation	5609	604	AMC13314
38	MAX 152 B/Relocation	5609	605	AMC13315
	MAX 152 B/Amended	7073	606-607	
39	MAX 153 B/Relocation	5609	606	AMC13316
40	MAX 154 B/Relocation	5609	607	AMC13317
	MAX 154 B/Amended	7073	608-609	
41	MAX 155 B/Relocation	5609	608	AMC13318
42	MAX 156 B/Relocation	5609	609	AMC13319
	MAX 156 B/Amended	7073	610-611	
43	Rosaland	314	120	AMC14972
	Rosaland/Amended	1062	539	
44	Michael M	314	117	AMC14973
	Michael M/Amended	1062	540	

PHOENIX, ARIZONA
2015 AUG 18 A 10:44
BLM AZ STATE OFFICE
RECEIVED

BLM AZ STATE OFFICE
2015 OCT 27 P 3:35
PHOENIX, ARIZONA

No.	Name of Claim	Book and Page No. / Sequence No.		BLM Serial No.
45	Lydia J	314	119	AMC14974
	Lydia J/Amended	1062	541	
46	Ida D	314	118	AMC14975
	Ida D/Amended	1062	542	
47	D & D #1	759	202	AMC14976
	D & D #1/Amended	1062	543	
48	D & D II	759	201	AMC14977
	D & D II/Amended	1062	544	
49	Frijole	300	277	AMC14978
	Frijole/Amended	1062	545	
50	Frijole II	1062	546	AMC14979
51	Frijole III	1062	547	AMC14980
52	Frijole IV	1062	548	AMC14981
53	Frijole V	1062	549	AMC14982
54	Frijole VII	1062	551	AMC14984
55	Frijole VIII	1062	552	AMC14985
56	Frijole IX	1062	553	AMC14986
57	Frijole X	1070	494	AMC14987
58	Frijole XI	1454	349	AMC14988
59	Frijole XI Extension	1454	350	AMC14989
60	Deering Springs No. 2 A/Relocation	5636	741	AMC15002
61	Deering Springs No. 4 A/Relocation	5636	742	AMC15003
62	Deering Springs No. 6 A/Relocation	5636	743	AMC15004
63	Deering Springs No. 8 A/Relocation	5636	744	AMC15005
64	Deering Springs No. 10 A/Relocation	5636	745	AMC15006
65	Deering Springs No. 12 A/Relocation	5636	746	AMC15007
66	Deering Springs No. 14 A/Relocation	5636	747	AMC15008
67	Deering Springs No. 15 A/Relocation	5636	748	AMC15009
68	Deering Springs No. 16 A/Relocation	5636	749	AMC15010
69	Deering Springs No. 17 A/Relocation	5636	750	AMC15011
	Deering Springs No. 17 A/Amended	6126	1204-1205	
70	Deering Springs No. 21 A/Relocation	5636	751	AMC15012
71	Deering Springs No. 22 A/Relocation	5636	752	AMC15013
72	Deering Springs No. 23 A/Relocation	5636	753	AMC15014
73	Deering Springs No. 24 A/Relocation	5636	754	AMC15015

PHOENIX, ARIZONA
2015 AUG 18 A 10:43
BLM AZ STATE OFFICE
RECEIVED

BLM STATE OFFICE
2015 OCT 27 P 3:35
PHOENIX, ARIZONA

No.	Name of Claim	Book and Page No. / Sequence No.		BLM Serial No.
74	Deering Springs No. 25 A/Relocation	5636	755	AMC15016
75	Deering Springs No. 26 A/Relocation	5636	756	AMC15017
76	Deering Springs No. 27 A/Relocation	5636	757	AMC15018
77	Deering Springs No. 28 A/Relocation	5636	758	AMC15019
	Deering Springs No. 28 A/Amended	6126	1206-1207	
78	Deering Springs No. 29 A/Relocation	5636	759	AMC15020
79	Deering Springs No. 30 A/Relocation	5636	760	AMC15021
80	Deering Springs No. 31 A/Relocation	5636	761	AMC15022
81	Deering Springs No. 32 A/Relocation	5636	762	AMC15023
82	Deering Springs No. 33 A/Relocation	5636	763	AMC15024
83	Deering Springs No. 34 A/Relocation	5636	764	AMC15025
84	Deering Springs No. 35 A/Relocation	5636	765	AMC15026
85	Deering Springs No. 36 A/Relocation	5636	766	AMC15027
86	Deering Springs No. 37 A/Relocation	5636	767	AMC15028
87	Deering Springs No. 38 A/Relocation	5636	768	AMC15029
88	Deering Springs No. 39 A/Relocation	5636	769	AMC15030
89	Deering Springs No. 42 A/Relocation	5636	770	AMC15031
90	Deering Springs No. 51 A/Relocation	5636	771	AMC15032
91	Deering Springs No. 52 A/Relocation	5636	772	AMC15033
92	Kid 1	3368	529	AMC25210
93	Kid 2	3368	530	AMC25211
94	Kid 3	3368	531	AMC25212
95	Kid 4	3368	532	AMC25213
96	Kid 5	3368	533	AMC25214
97	Kid 6	3368	534	AMC25215
98	Kid 7	3368	535	AMC25216
99	Kid 8	3368	537	AMC25217
100	Kid 9	3368	536	AMC25218
101	Kid 10	3368	538	AMC25219
102	Kid 11	3368	539	AMC25220
103	Kid 12	3368	540	AMC25221
104	Kid 13	3368	541	AMC25222
105	Kid 14	3368	542	AMC25223
106	Kid 15	3368	543	AMC25224
107	Kid 16	3368	544	AMC25225

RECEIVED
BLM AZ STATE OFFICE
2015 AUG 18 A 10:43
PHOENIX, ARIZONA

FILED
BLM AZ STATE OFFICE
2015 OCT 27 P 3:36
PHOENIX ARIZONA

No.	Name of Claim	Book and Page No. / Sequence No.		BLM Serial No.
108	Kid 17	3368	545	AMC25226
109	Kid 18	3368	546	AMC25227
110	Kid 19	3368	547	AMC25228
111	Kid 20	3368	548	AMC25229
112	Kid 21	3368	549	AMC25230
113	Kid 22	3368	550	AMC25231
114	Kid 23	3368	551	AMC25232
115	Kid 24	3368	552	AMC25233
116	Kid 25	3368	553	AMC25234
117	Kid 26	3368	554	AMC25235
118	Kid 27	3368	555	AMC25236
119	Kid 28	3368	556	AMC25237
120	Kid 29	3368	557	AMC25238
	Kid 29/Amended	6216	1001-1002	
121	Kid 34	3368	562	AMC25243
122	Kid 35	3368	563	AMC25244
123	Kid 36	3368	564	AMC25245
124	Kid 37	3368	565	AMC25246
125	Kid 38	3368	566	AMC25247
126	Kid 39	3368	567	AMC25248
127	Kid 40	3368	568	AMC25249
128	Kid 41	3368	569	AMC25250
129	Kid 42	3368	570	AMC25251
130	Kid 43	3368	571	AMC25252
131	Kid 44	3368	572	AMC25253
132	Kid 45	3368	573	AMC25254
133	Kid 46	3368	574	AMC25255
	Kid 46/Amended	6216	1003-1004	
134	Kid 47	3368	575	AMC25256
	Kid 47/Amended	6216	1005-1006	
135	Wasp 52	3786	52	AMC25257
	Wasp 52/Amended	6216	955-956	
136	Wasp 53	3786	53	AMC25258
	Wasp 53/Amended	6216	957-958	
137	Wasp 54	3786	54	AMC25259

PHOENIX, ARIZONA
2015 AUG 18 A 10:43
RECEIVED
BLM AZ STATE OFFICE

BLM
2015 OCT 27 P 3:36
PHOENIX, ARIZONA

No.	Name of Claim	Book and Page No. / Sequence No.		BLM Serial No.
138	Wasp 55	3786	55	AMC25260
139	Wasp 56	3786	56	AMC25261
140	Wasp 57	3786	57	AMC25262
141	Wasp 58	3786	58	AMC25263
	Wasp 58/Amended	3842	133	
142	Wasp 60	3786	59	AMC25264
	Wasp 60/Amended	6216	959-960	
143	Wasp 61	3786	60	AMC25265
	Wasp 61/Amended	6216	961-962	
144	Wasp 101	3786	63	AMC25268
145	Wasp 102	3786	64	AMC25269
146	Wasp 103	3786	65	AMC25270
147	Wasp 104	3786	66	AMC25271
148	Wasp 105	3786	67	AMC25272
149	Wasp 106	3786	68	AMC25273
150	Wasp 107	3786	69	AMC25274
151	Wasp 111	3786	70	AMC25275
152	Wasp 112	3786	71	AMC25276
153	Wasp 113	3786	72	AMC25277
154	Wasp 114	3786	73	AMC25278
155	Wasp 115	3786	74	AMC25279
156	Wasp 116	3786	75	AMC25280
157	Wasp 117	3786	76	AMC25281
158	Wasp 118	3786	77	AMC25282
159	Wasp 119	3786	78	AMC25283
160	Wasp 120	3786	79	AMC25284
161	Wasp 121	3786	80	AMC25285
162	Wasp 122	3786	81	AMC25286
163	Wasp 123	3786	82	AMC25287
164	Wasp 124	3786	83	AMC25288
165	Wasp 125	3786	84	AMC25289
166	Wasp 126	3786	85	AMC25290
167	Wasp 127	3786	86	AMC25291
168	Wasp 128	3786	87	AMC25292
169	Wasp 129	3786	88	AMC25293

PHOENIX, ARIZONA
2015 AUG 18 A 10:43
BLM AZ STATE OFFICE
RECEIVED

BLM
2015 OCT 27 P 3:36
PHOENIX, ARIZONA

No.	Name of Claim	Book and Page No. / Sequence No.		BLM Serial No.
170	Wasp 130	3786	89	AMC25294
171	Wasp 201	3786	90	AMC25295
172	Wasp 202	3786	91	AMC25296
173	Wasp 203	3786	92	AMC25297
174	Wasp 204	3786	93	AMC25298
175	Wasp 205	3786	94	AMC25299
176	Wasp 206	3786	95	AMC25300
177	Wasp 207	3786	96	AMC25301
178	Wasp 208	3786	97	AMC25302
179	Wasp 209	3786	98	AMC25303
180	Wasp 210	3786	99	AMC25304
181	Wasp 211	3786	100	AMC25305
182	Wasp 212	3786	101	AMC25306
183	Wasp 213	3786	102	AMC25307
184	Wasp 214	3786	103	AMC25308
185	Wasp 215	3786	104	AMC25309
186	Wasp 216	3786	105	AMC25310
187	Wasp 217	3786	106	AMC25311
188	Wasp 218	3786	107	AMC25312
189	Wasp 313	3786	144	AMC25349
190	Wasp 315	3786	146	AMC25351
191	Wasp 317	3786	148	AMC25353
192	Wasp 319	3786	150	AMC25355
	Wasp 319/Amended	6216	975-976	
193	Wasp 321	3786	152	AMC25357
	Wasp 321/Amended	6216	977-978	
194	Wasp 323	3786	154	AMC25359
	Wasp 323/Amended	6216	979-980	
195	Wasp 325	3786	156	AMC25361
	Wasp 325/Amended	6216	981-982	
196	Wasp 327	3786	158	AMC25363
	Wasp 327/Amended	6216	983-984	
197	Wasp 329	3786	160	AMC25365
	Wasp 329/Amended	6216	985-986	

PHOENIX, ARIZONA
2015 AUG 18 A 10:43
BLM AZ STATE OFFICE
RECEIVED

BLM
FILED
2015 OCT 27 P 3:36
TUCSON, ARIZONA

No.	Name of Claim	Book and Page No. / Sequence No.		BLM Serial No.
198	Wasp 331	3786	162	AMC25367
	Wasp 331/Amended	6216	987-988	
199	Wasp 333	3786	164	AMC25369
	Wasp 333/Amended	6216	989-990	
200	Wasp 335	3786	166	AMC25371
	Wasp 335/Amended	6216	991-992	
201	Wasp 337	3786	168	AMC25373
	Wasp 337/Amended	6216	993-994	
202	Wasp 339	3786	170	AMC25375
	Wasp 339/Amended	6216	995-996	
203	Wasp 341	3786	172	AMC25377
204	Wasp 343	3786	174	AMC25379
205	Wasp 344	3786	175	AMC25380
206	Wasp 345	3786	176	AMC25381
207	Wasp 346	3786	177	AMC25382
208	Wasp 347	3786	178	AMC25383
209	Wasp 348	3786	179	AMC25384
210	Wasp 349	3786	180	AMC25385
211	Wasp 350	3786	181	AMC25386
212	Wasp 351	3786	182	AMC25387
213	Wasp 352	3786	183	AMC25388
214	Wasp 353	3786	184	AMC25389
215	Wasp 354	3786	185	AMC25390
216	Max 41	4792	584	AMC25662
217	Max 43	4792	586	AMC25664
218	Max 45	4792	588	AMC25666
219	Max 47	4792	590	AMC25668
220	Max 49	4792	592	AMC25670
221	Max 71	4792	614	AMC25692
222	Max 72	4792	615	AMC25693
223	Max 73	4792	616	AMC25694
224	Max 74	4792	617	AMC25695
225	Max 75	4792	618	AMC25696
226	Max 76	4792	619	AMC25697
227	Max 77	4792	620	AMC25698

PHOENIX, ARIZONA

2015 AUG 18 A 10:43

BLM AZ STATE OFFICE
RECEIVED

FILED
2015 OCT 27 P 3:36
PHOENIX ARIZONA

No.	Name of Claim	Book and Page No. / Sequence No.		BLM Serial No.
228	Max 78	4792	621	AMC25699
229	Max 79	4792	622	AMC25700
230	Max 80	4792	623	AMC25701
231	Max 81	4792	624	AMC25702
232	Max 82	4792	625	AMC25703
233	Max 83	4792	626	AMC25704
234	Max 84	4792	627	AMC25705
235	Max 85	4792	628	AMC25706
236	Max 86	4792	629	AMC25707
237	Max 87	4792	630	AMC25708
238	Max 88	4792	631	AMC25709
239	Max 89	4792	632	AMC25710
240	Max 90	4792	633	AMC25711
241	Max 91	4792	634	AMC25712
242	Max 93	4792	636	AMC25714
243	Max 95	4792	638	AMC25716
244	Max 97	4792	640	AMC25718
245	Max 99	4792	642	AMC25720
246	Max 101	4792	644	AMC25722
247	Max 102	4792	645	AMC25723
248	Max 103	4792	646	AMC25724
249	Max 104	4792	647	AMC25725
250	Max 105	4792	648	AMC25726
251	Max 106	4792	649	AMC25727
252	Max 107	4792	650	AMC25728
253	Max 108	4792	651	AMC25729
254	Max 109	4792	652	AMC25730
255	Max 110	4792	653	AMC25731
256	Max 111	4792	654	AMC25732
257	Max 112	4792	655	AMC25733
258	Max 113	4792	656	AMC25734
259	Max 114	4792	657	AMC25735
260	Max 115	4792	658	AMC25736
261	Max 116	4792	659	AMC25737
262	Max 117	4792	660	AMC25738

PHOENIX, ARIZONA
2015 AUG 18 A 10:43
BLM AZ STATE OFFICE
RECEIVED

BLM STATE OFFICE
2015 OCT 27 P 3:36
PHOENIX, ARIZONA

No.	Name of Claim	Book and Page No. / Sequence No.		BLM Serial No.
263	Max 118	4792	661	AMC25739
264	Max 119	4792	662	AMC25740
265	Max 120	4792	663	AMC25741
266	Elk 1	3368	576	AMC27423
267	Elk 2	3368	577	AMC27424
268	Elk 3	3368	578	AMC27425
269	Elk 4	3368	579	AMC27426
270	Elk 5	3368	580	AMC27427
271	Elk 6	3368	581	AMC27428
272	Elk 35	3368	610	AMC27451
	Elk 35/Amended	6121	1273-1274	
273	Elk 36	3368	611	AMC27452
274	Elk 37	3368	612	AMC27453
275	Elk 39	3368	614	AMC27455
276	Elk 41	3368	616	AMC27457
277	Elk 43	3368	618	AMC27459
278	Elk 45	3368	620	AMC27461
279	Elk 70	3368	645	AMC27465
280	Elk 71	3368	646	AMC27466
281	Elk 72	3368	647	AMC27467
282	Elk 73	3368	648	AMC27468
283	Elk 74	3368	649	AMC27469
284	Elk 75	3368	650	AMC27470
285	Elk 76	3368	651	AMC27471
286	Elk 77	3368	652	AMC27472
287	Elk 78	3368	653	AMC27473
288	Elk 79	3368	654	AMC27474
289	Elk 80	3368	655	AMC27475
290	Elk 81	3368	656	AMC27476
291	Elk 83	3368	658	AMC27478
292	Elk 85	3368	660	AMC27480
293	Elk 87	3368	662	AMC27482
294	Alpine #5	2221	495	AMC27513
	Alpine #5/Amended	6121	1283-1284	

PHOENIX, ARIZONA
2015 AUG 18 A 10:43
BLM AZ STATE OFFICE
RECEIVED

FILED
2015 OCT 27 P 3:36
PHOENIX, ARIZONA

No.	Name of Claim	Book and Page No. / Sequence No.		BLM Serial No.
295	Alpine #6	2221	496	AMC27514
	Alpine #6/Amended	6121	1285-1286	
296	Alpine #7	2221	497	AMC27515
	Alpine #7/Amended	6121	1287-1288	
297	Alpine #8	2221	498	AMC27516
	Alpine #8/Amended	6121	1289-1290	
298	Alpine #9	2221	499	AMC27517
	Alpine #9/Amended	6121	1291-1292	
299	Alpine #10	2221	500	AMC27518
	Alpine #10/Amended	6121	1293-1294	
300	Alpine #11	2221	501	AMC27519
	Alpine #11/Amended	6121	1295-1296	
301	Alpine #12	2221	502	AMC27520
	Alpine #12/Amended	6121	1297-1298	
302	Alpine #13	2221	503	AMC27521
303	Alpine #14	2221	504	AMC27522
304	Alpine #15	2221	505	AMC27523
305	Alpine #16	2221	506	AMC27524
306	Alpine #17	2221	507	AMC27525
307	Alpine #18	2221	508	AMC27526
308	Alpine #19	2230	138	AMC27527
309	Alpine #20	2230	139	AMC27528
310	Alpine #21	2230	140	AMC27529
311	Alpine #22	2230	141	AMC27530
312	Alpine #23	2230	142	AMC27531
313	Alpine #24	2230	143	AMC27532
314	Santa Rita Wedge	5901	1379	AMC28871
315	Buzzard No. 5	2089	294	AMC36021
316	Shadow #4	2827	66	AMC36025
317	John 1	3934	508	AMC36026
318	John 2	3934	509	AMC36027
319	Flying Dutchman No. 2	2089	295	AMC36028
320	Flying Dutchman No. 3	2089	296	AMC36029
321	Flying Dutchman No. 4	2089	297	AMC36030
322	Flying Dutchman No. 5	2089	298	AMC36031

PHOENIX, ARIZONA
2015 AUG 18 A 10:43
BLM AZ STATE OFFICE
RECEIVED

BLM
2015 OCT 27 P 3:36
PHOENIX, ARIZONA

No.	Name of Claim	Book and Page No. / Sequence No.		BLM Serial No.
323	Flying Dutchman No. 6	2089	299	AMC36032
	Flying Dutchman No. 6/Amended	6121	1267-1268	
324	Black Bess No. 2	2089	290	AMC36034
325	K.W.L.	2078	442	AMC36036
326	G.E.J.	2078	443	AMC36037
327	R.F.E.	2078	444	AMC36038
328	R.C.M.	2078	445	AMC36039
329	Sycamore #1	2078	446	AMC36040
330	Sycamore #2	2078	447	AMC36041
331	Sycamore #3	2078	448	AMC36042
332	Sycamore #4	2078	449	AMC36043
	Sycamore #4/Amended	6121	1299-1300	
333	Sycamore #5	2078	450	AMC36044
	Sycamore #5/Amended	6121	1301-1302	
334	Sycamore #6	2078	451	AMC36045
	Sycamore #6/Amended	6121	1303-1304	
335	Sycamore #7	2078	452	AMC36046
	Sycamore #7/Amended	6121	1305-1306	
336	Sycamore #8	2078	453	AMC36047
	Sycamore #8/Amended	6121	1307-1308	
337	Sycamore #9	2078	454	AMC36048
338	Sycamore #10	2078	455	AMC36049
339	Sycamore #11	2078	456	AMC36050
340	Sycamore #12	2078	457	AMC36051
341	Naragansett Extension #1	937	372	AMC36052
342	Naragansett Ext. #2	937	373	AMC36053
343	Naragansett Extension #3	937	374	AMC36054
344	Naragansett Extension #4	937	375	AMC36055
345	Naragansett Extension #5	937	376	AMC36056
346	Naragansett Extension #6	937	377	AMC36057
347	Naragansett Extension #7	937	378	AMC36058
348	Naragansett Extension #8	937	379	AMC36059
349	Narragansett Ext. No. 9	2020	358	AMC36060
350	Schwab Extension #1 North West	1271	92	AMC36061
351	Rocky 1	3726	117	AMC36062

PHOENIX, ARIZONA
2015 AUG 18 A 10:43
BLM AZ STATE OFFICE
RECEIVED

BLM
2015 OCT 27 P 3:36
PHOENIX, ARIZONA

No.	Name of Claim	Book and Page No. / Sequence No.		BLM Serial No.
352	Amole No. 2	2051	262	AMC36063
353	Falls No. 3	2110	267	AMC36065
354	Falls No. 4	2110	268	AMC36066
355	Perry No. 1	2112	11	AMC36067
356	Perry #2	2112	12	AMC36068
357	Perry #3	2112	13	AMC36069
358	Perry #4	2112	14	AMC36070
359	Perry #7	2112	17	AMC36073
360	Perry #8	2112	18	AMC36074
361	Perry #9	2112	19	AMC36075
362	Perry #10	2112	20	AMC36076
363	Perry #11	2112	21	AMC36077
364	Perry #12	2112	22	AMC36078
365	Perry #15	2112	25	AMC36081
	Perry #15/Amended	2139	441	
366	Perry #16	2112	26	AMC36082
367	Perry #17	2112	27	AMC36083
368	Perry #18	2112	28	AMC36084
	Perry #18/Amended	2139	442	
369	Gunsite 1-A	1980	353	AMC36086
370	Gunsite No. 2	1941	339	AMC36087
	Gunsite No. 2/Amended	1980	354	
371	Gunsite No. 3	1941	340	AMC36088
372	Gunsite No. 4	1941	341	AMC36089
373	Gunsite 5A	2022	341	AMC36090
374	Gunsite 6-B	2110	264	AMC36091
375	Gunsite No. 7	1941	344	AMC36092
376	Gunsite 7A	2411	174	AMC36093
377	Gunsite No. 8	1941	345	AMC36094
378	Gunsite No. 9	1941	346	AMC36095
379	Gunsite No. 10	1941	347	AMC36096
380	Gunsite No. 11	1941	348	AMC36097
381	Gunsite No. 12	1941	349	AMC36098
382	Gunsite No. 13	1941	350	AMC36099
383	Gunsite No. 14	1941	351	AMC36100

PHOENIX, ARIZONA
2015 AUG 18 A 10:43
BLM AZ STATE OFFICE
RECEIVED

BLM AZ STATE OFFICE
2015 OCT 27 P 3:37
PHOENIX, ARIZONA

No.	Name of Claim	Book and Page No. / Sequence No.		BLM Serial No.
384	Gunsite No. 15	1941	352	AMC36101
385	Gunsite No. 16	1941	353	AMC36102
386	Gunsite No. 17	1941	354	AMC36103
387	Gunsite No. 18	1941	355	AMC36104
388	Gunsite No. 19	1941	356	AMC36105
389	Gunsite No. 20	1941	357	AMC36106
390	Gunsite No. 21	1941	358	AMC36107
391	Gunsite No. 22	1941	359	AMC36108
392	Gunsight No. 23	1967	324	AMC36109
	Gunsight No. 23/Amended	2022	343	
393	Gunsite No. 24	1943	14	AMC36110
	Gunsite #24/Amended	1980	355	
394	Gunsite No. 25	1943	15	AMC36111
395	Gunsite No. 26	1943	16	AMC36112
396	Gunsite No. 27	1943	13	AMC36113
397	Gunsight No. 28	1967	325	AMC36114
398	Gunsight No. 29	1967	326	AMC36115
399	Gunsight No. 30	1967	327	AMC36116
400	Gunsight No. 31	1967	328	AMC36117
401	Gunsight No. 32	1967	329	AMC36118
402	Gunsight No. 33	1967	330	AMC36119
403	Gunsight No. 35	1967	332	AMC36121
404	Gunsight No. 36	1967	333	AMC36122
405	Gunsight No. 37	1967	334	AMC36123
406	Gunsight No. 38	1967	335	AMC36124
407	Gunsight No. 39	1967	336	AMC36125
408	Gunsight No. 40	1967	337	AMC36126
409	Gunsight No. 41	1967	338	AMC36127
410	Gunsight No. 42	1967	339	AMC36128
411	Gunsight No. 43	1967	340	AMC36129
412	Gunsight 44	1994	152	AMC36130
	Gunsight 44/Amended	6420	1007-1008	
413	Gunsight #45	1994	153	AMC36131
	Gunsight #45/Amended	6420	1009-1010	
414	Gunsight #46	1994	154	AMC36132

RECEIVED
BLM AZ STATE OFFICE
2015 AUG 18 A 10:43
PHOENIX, ARIZONA

BLM
2015 OCT 27 P 3:31
PHOENIX ARIZONA

No.	Name of Claim	Book and Page No. / Sequence No.		BLM Serial No.
415	Gunsight #47	1994	155	AMC36133
416	Gunsight #48	1994	156	AMC36134
417	Gunsight #49	1994	157	AMC36135
418	Gunsight #50	1994	158	AMC36136
	Gunsight No. 50/Amended	2078	464	
419	Williams Folly	5406	878	AMC36137
420	Williams Folly #2	5406	879	AMC36138
421	Santa Rita #1	2148	520	AMC46740
422	Santa Rita #2	2148	521	AMC46741
423	Santa Rita #3	2148	522	AMC46742
424	Santa Rita #7	2148	526	AMC46746
425	Santa Rita #17	2148	536	AMC46756
426	Santa Rita #18	2148	537	AMC46757
427	Santa Rita #19	2148	538	AMC46758
428	Santa Rita #20	2148	539	AMC46759
429	Santa Rita #21	2148	540	AMC46760
430	Santa Rita #22	2148	541	AMC46761
431	Santa Rita #23	2148	542	AMC46762
432	Santa Rita #24	2148	543	AMC46763
433	Santa Rita #25	2148	544	AMC46764
434	Santa Rita #29	2148	548	AMC46768
435	Santa Rita #30	2148	549	AMC46769
436	Santa Rita #31	2148	550	AMC46770
437	Catalina #1	2148	518	AMC46771
438	Catalina #2	2148	517	AMC46772
439	Catalina #3	2148	516	AMC46773
440	Catalina #4	2148	515	AMC46774
441	Catalina #5A	2170	437	AMC46775
442	Catalina #6A	2170	435	AMC46776
443	Catalina #7	2148	512	AMC46777
444	Catalina #8	2148	511	AMC46778
445	Fred Bennett	936	425	AMC46779
446	Fred Bennett	712	107	AMC46780
	Fred Bennett/Amended	2110	262	

RECEIVED
BLM AZ STATE OFFICE
2015 AUG 18 A 10:43
PHOENIX, ARIZONA

BLM
2015 OCT 27 P 3:37
PHOENIX ARIZONA

No.	Name of Claim	Book and Page No. / Sequence No.		BLM Serial No.
447	Rosemont #9	936	424	AMC46781
	Rosemont #9/Amended	2078	466	
448	Rosemont #11	936	420	AMC46782
449	Rosemont 11-A	2078	458	AMC46783
450	Rosemont #12	936	431	AMC46784
	Rosemont #12/Amended	2078	467	
451	Rosemont #13	936	434	AMC46785
	Rosemont #13/Amended	2078	468	
452	Rosemont #15	936	429	AMC46786
	Rosemont #15/Amended	2078	469	
453	Rosemont #16	936	430	AMC46787
	Rosemont # 16/Amended	2078	470	
454	Rosemont #17	936	432	AMC46788
	Rosemont #17/Amended	2078	471	
455	Rosemont #18	936	433	AMC46789
	Rosemont #18/Amended	2078	472	
456	Rosemont 21	964	202	AMC46790
	Rosemont #21/Amended	2078	473	
457	Fred Bennett Fraction	2022	338	AMC46791
458	Last Chance No. 3/Relocation	2929	209	AMC46794
459	Cave	NN	555	AMC46796
460	Strip	821	391	AMC46800
461	Cuba Fraction	2022	342	AMC46801
462	Patrick Henry Fraction/Relocation	3486	103	AMC46802
463	R. G. Ingersoll Fraction	2110	265	AMC46803
464	Daylight Fraction	2110	266	AMC46804
465	Travis #2	1983	254	AMC46805
	Travis #2/Amended	2078	465	
466	Travis #3	1983	255	AMC46806
467	Travis #4	1983	256	AMC46807
	Travis #4/Amended	2170	455	
468	Travis #5	1983	257	AMC46808
469	Travis #6	1983	258	AMC46809
470	Art	1009	441	AMC46810
	Art/Amended	2078	459	

PHOENIX, ARIZONA
2015 AUG 18 A 10:43
BLM AZ STATE OFFICE
RECEIVED

2015 OCT 27 P 3:37
PHOENIX, ARIZONA

No.	Name of Claim	Book and Page No. / Sequence No.		BLM Serial No.
471	Al	1009	442	AMC46811
	Al/Amended	2078	460	
472	Sam	1009	439	AMC46812
	Sam/Amended	2078	461	
473	Fred	1009	440	AMC46813
	Fred/Amended	2078	462	
474	Bert	1009	443	AMC46814
	Bert/Amended	2078	463	
475	Bob	995	393	AMC46815
476	Canyon No. 34	6048	1225-26	AMC47482
477	Canyon No. 35	6048	1227-28	AMC47483
478	Canyon No. 36	6048	1229-30	AMC47484
479	Canyon No. 37	6048	1231-32	AMC47485
480	Canyon No. 38	6048	1233-34	AMC47486
481	Canyon No. 39	6048	1235-36	AMC47487
482	Canyon No. 40	6048	1237-38	AMC47488
483	Canyon No. 41	6048	1239-40	AMC47489
484	Canyon No. 42	6048	1241-42	AMC47490
485	Canyon No. 43	6048	1243-44	AMC47491
486	Canyon No. 64	6048	1285-86	AMC47512
487	Canyon No. 65	6048	1287-88	AMC47513
488	Canyon No. 66	6048	1289-90	AMC47514
489	Canyon No. 67	6048	1291-92	AMC47515
490	Canyon No. 68	6048	1293-94	AMC47516
491	Canyon No. 69	6048	1295-96	AMC47517
492	Canyon No. 70	6048	1297-98	AMC47518
493	Canyon No. 71	6048	1299-1300	AMC47519
494	Canyon No. 72	6048	1301-02	AMC47520
495	Canyon No. 73	6048	1303-04	AMC47521
496	Canyon No. 74	6048	1305-06	AMC47522
497	Canyon No. 75	6048	1307-08	AMC47523
498	Canyon No. 76	6048	1309-10	AMC47524
499	Canyon No. 77	6048	1311-12	AMC47525
500	Canyon No. 78	6048	1313-14	AMC47526
501	Canyon No. 79	6048	1315-16	AMC47527

PHOENIX, ARIZONA
2015 AUG 18 A 10:42
BLM AZ STATE OFFICE
RECEIVED

BLM AZ STATE OFFICE
2015 OCT 27 P 3:37
PHOENIX, ARIZONA

No.	Name of Claim	Book and Page No. / Sequence No.		BLM Serial No.
502	Telemeter Fraction	2075	381	AMC62785
	Telemeter Fraction/Amended	5013	166	
503	West End Fraction	2075	383	AMC62786
	West End Fraction/Amended	5013	164	
504	Hattie Fraction	2075	382	AMC62787
	Hattie Fraction/Amended	5013	165	
505	Cactus	6104	1251-52	AMC64123
506	Travis #7	6104	1253-54	AMC64124
507	Fox #1	2705	63	AMC64125
	Fox #1 Amended	6104	1255-56	
508	Fox #2	2705	64	AMC64126
	Fox #2/Amended	6104	1257-58	
509	Fox #7	2705	69	AMC64131
	Fox #7/Amended	6104	1267-68	
510	Fox #13	2705	75	AMC64133
	Fox #13/Amended	6104	1271-72	
511	Cloud Rest	SS	511	AMC64134
	Cloud Rest/Amended	6104	1273-74	
512	Big Windy	5406	876	AMC64135
513	Big Windy Fraction	5406	877	AMC64136
514	Blue Wing	SS	581	AMC64137
515	Cloud Rest No. 1	B-B-B	277	AMC64138
	Cloud Rest No. 1/Amended	6104	1275-76	
516	Kent #1 Long John	1936	245	AMC66835
517	Kent #2 Patricia C.	1936	246	AMC66836
518	Kent #3 Little Joe	1936	247	AMC66837
519	Belle of Rosemont	2571	125	AMC66838
	Belle of Rosemont/Amended	6216	999-1000	
520	John	995	395	AMC74390
521	Joe	995	396	AMC74391
522	Ben	995	392	AMC74392
523	Pete	995	394	AMC74393
524	Adolph Lewisohn	710	346	AMC74394
525	Adolph Lewisohn	936	419	AMC74395
526	Rosemont	710	347	AMC74396

PHOENIX, ARIZONA
2015 AUG 18 A 10:42
BLM AZ STATE OFFICE
RECEIVED

BLM
PHOENIX ARIZONA
2015 OCT 27 P 3:31

No.	Name of Claim	Book and Page No. / Sequence No.		BLM Serial No.
527	Rosemont	936	418	AMC74397
528	Albert Steinfeld	710	348	AMC74398
529	Albert Steinfeld	936	427	AMC74399
530	Hugh Young	712	108	AMC74400
531	Hugh Young	936	422	AMC74401
532	Ethel	712	109	AMC74402
533	Albert	712	110	AMC74403
534	Rosemont #1	908	504	AMC74404
535	Rosemont #2	908	501	AMC74405
536	Rosemont #3	908	503	AMC74406
537	Rosemont #4	908	499	AMC74407
538	Rosemont #7	936	421	AMC74408
539	Rosemont #8	936	423	AMC74409
540	Rosemont #14	936	428	AMC74410
541	Rosemont #19	964	200	AMC74411
542	Rosemont #20	964	201	AMC74412
543	Rosemont #20	908	500	AMC74413
544	Rosemont #22	964	203	AMC74414
545	Rosemont #23	908	497	AMC74415
546	Rosemont #24	908	498	AMC74416
547	Rosemont #25	908	502	AMC74417
548	RX	936	426	AMC74418
549	Flying Dutchman #7A	6121	1269-70	AMC75181
550	Blue Point No. 2A	6121	1271-72	AMC75182
551	Alpine #1A	6121	1275-76	AMC75183
552	Alpine #2A	6121	1277-78	AMC75184
553	Alpine #3A	6121	1279-80	AMC75185
554	Alpine #4A	6121	1281-82	AMC75186
555	Frijole VI A	6159	1135-36	AMC95315
556	Falcon 1A	6216	899-900	AMC99789
557	Falcon 2A	6216	901-902	AMC99790
558	Falcon 3A	6216	903-904	AMC99791
559	Falcon 4A	6216	905-906	AMC99792
560	Falcon 5A	6216	907-908	AMC99793
561	Falcon 6A	6216	909-910	AMC99794

PHOENIX, ARIZONA
2015 AUG 18 A 10:42
BLM AZ STATE OFFICE
RECEIVED

2005 OCT 27 P 3:31
PHOENIX, ARIZONA

No.	Name of Claim	Book and Page No. / Sequence No.		BLM Serial No.
562	Falcon 7A	6216	911-912	AMC99795
563	Falcon 8A	6216	913-914	AMC99796
564	Falcon 9A	6216	915-916	AMC99797
565	Falcon 10A	6216	917-918	AMC99798
566	Falcon 11A	6216	919-920	AMC99799
567	Falcon 12A	6216	921-922	AMC99800
568	Falcon 13A	6216	923-924	AMC99801
569	Falcon 14A	6216	925-926	AMC99802
570	Falcon 15A	6216	927-928	AMC99803
571	Falcon 16A	6216	929-930	AMC99804
572	Falcon 17A	6216	931-932	AMC99805
573	Falcon 18A	6216	933-934	AMC99806
574	Falcon 19A	6216	935-936	AMC99807
575	Falcon 20A	6216	937-938	AMC99808
576	Falcon 21A	6216	939-940	AMC99809
577	Falcon 22A	6216	941-942	AMC99810
578	Falcon 27A	6216	943-944	AMC99811
579	Falcon 28A	6216	945-946	AMC99812
580	Falcon 29A	6216	947-948	AMC99813
581	Falcon 30A	6216	949-950	AMC99814
582	Falcon 31A	6216	951-952	AMC99815
583	Falcon 32A	6216	953-954	AMC99816
584	Wasp 62A	6216	963-964	AMC99817
585	Wasp 63A	6216	965-966	AMC99818
586	Wasp 219A	6216	967-968	AMC99819
587	Wasp 220A	6216	969-970	AMC99820
588	Wasp 221A	6216	971-972	AMC99821
589	Wasp 222A	6216	973-974	AMC99822
590	Tecky	6216	997-998	AMC99823
591	MIA 1A	6420	1011-13	AMC117293
592	MIA 2A	6420	1014-16	AMC117294
593	MIA 3A	6420	1017-19	AMC117295
594	MIA 4A	6420	1020-22	AMC117296
595	MIA 5A	6420	1023-25	AMC117297
596	MIA 6A	6420	1026-28	AMC117298

PHOENIX, ARIZONA
2015 AUG 18 A 10:42
BLM AZ STATE OFFICE
RECEIVED

BLM
2015 OCT 27 P 3:31
PHOENIX ARIZONA
STATE OFFICE

No.	Name of Claim	Book and Page No. / Sequence No.		BLM Serial No.
597	MIA 7A	6420	1029-31	AMC117299
598	MIA 8A	6420	1032-34	AMC117300
599	MIA 9A	6420	1035-37	AMC117301
600	MIA 12A	6420	1043-45	AMC117304
601	MIA 13A	6420	1046-48	AMC117305
602	MIA 14A	6420	1049-51	AMC117306
603	BILLY C.	6522	781-782	AMC129394
604	Hope-1	8776	919-921	AMC303950
605	Hope 2	8776	922-924	AMC303951
606	Hope-3	8776	925-927	AMC303952
607	Hope-4	8776	928-930	AMC303953
608	Hope-5	8776	931-933	AMC303954
609	Hope-6	8776	934-936	AMC303955
610	Hope-7	8776	937-939	AMC303956
611	Hope 8	8776	940-942	AMC303957
612	Hope-9	8776	943-945	AMC303958
613	Hope 10	8776	946-948	AMC303959
614	Hope-10A	8776	949-951	AMC303960
615	Hope-11	8776	952-954	AMC303961
616	Hope-12	8776	955-957	AMC303962
617	Hope-13	8776	958-960	AMC303963
618	Hope-14	8776	961-963	AMC303964
	Hope 14/Amended	8808	596-598	
619	Hope-15	8776	964-966	AMC303965
620	Hope-16	8776	967-969	AMC303966
621	Hope-17	8776	970-972	AMC303967
622	Hope-18	8776	973-975	AMC303968
623	Hope-19	8776	976-978	AMC303969
624	Hope-20	8776	979-981	AMC303970
625	Hope-21	8776	982-984	AMC303971
626	Hope-22	8776	985-987	AMC303972
627	Hope 23	8776	988-990	AMC303973
	Hope 23/Amended	8808	593-595	
628	Hope-24	8776	991-993	AMC303974
629	Hope-25	8776	994-996	AMC303975

PHOENIX, ARIZONA
2015 AUG 18 A 10:42
BLM AZ STATE OFFICE
RECEIVED

BLM
2015 OCT 27 P 3:37
PHOENIX, ARIZONA

No.	Name of Claim	Book and Page No. / Sequence No.		BLM Serial No.
630	Hope-26	8776	997-999	AMC303976
631	Hope-27	8776	1000-1002	AMC303977
632	Hope-28	8776	1003-1005	AMC303978
633	H-29	8776	1006-1008	AMC303979
634	Hope-30	8776	1009-1011	AMC303980
635	Hope-31	8776	1012-1014	AMC303981
636	Hope 32	8776	1015-1017	AMC303982
	Hope 32/Amended	8808	590-592	
637	Hope-33	8776	1018-1020	AMC303983
638	Hope-34	8776	1021-1023	AMC303984
639	Hope-35	8776	1024-1026	AMC303985
640	Hope-36	8776	1027-1029	AMC303986
641	Hope-37	8776	1030-1032	AMC303987
642	H-38A	9018	1198-1199	AMC313532
643	H-39A	9018	1200-1201	AMC313533
644	H-40A	9018	1202-1203	AMC313534
645	H-41A	9018	1204-1205	AMC313535
646	H-42A	9018	1206-1207	AMC313536
647	H-43A	9018	1208-1209	AMC313537
648	H-44A	9018	1210-1211	AMC313538
649	H-45A	9018	1212-1213	AMC313539
650	H-46A	9018	1214-1215	AMC313540
651	H-47A	9018	1216-1217	AMC313541
652	H-48A	9018	1218-1219	AMC313542
653	H-49A	9018	1220-1221	AMC313543
654	H-50A	9018	1222-1223	AMC313544
655	H-51A	9018	1224-1225	AMC313545
656	H-52A	9018	1226-1227	AMC313546
657	H-53A	9018	1228-1229	AMC313547
658	H-54A	9018	1230-1231	AMC313548
659	H-55A	9018	1232-1233	AMC313549
660	H-56A	9018	1234-1235	AMC313550
661	H-57A	9018	1236-1237	AMC313551
662	H-58A	9018	1238-1239	AMC313552
663	H-59A	9018	1240-1241	AMC313553

RECEIVED
BLM AZ STATE OFFICE
2015 AUG 18 A 10:42
PHOENIX, ARIZONA

RECEIVED
BLM AZ STATE OFFICE
2015 OCT 27 P 3:38
PHOENIX, ARIZONA

No.	Name of Claim	Book and Page No. / Sequence No.		BLM Serial No.
664	H-60A	9018	1242-1243	AMC313554
665	H-61A	9018	1244-1245	AMC313555
666	H-62A	9018	1246-1247	AMC313556
667	H-63A	9018	1248-1249	AMC313557
668	H-64A	9018	1250-1251	AMC313558
669	H-65A	9018	1252-1253	AMC313559
670	H-66A	9018	1254-1255	AMC313560
671	H-67A	9018	1256-1257	AMC313561
672	H-68A	9018	1258-1259	AMC313562
673	H-69A	9018	1260-1261	AMC313563
674	H-70A	9018	1262-1263	AMC313564
675	H-71A	9018	1264-1265	AMC313565
676	H-72A	9018	1266-1267	AMC313566
677	H-73A	9018	1268-1269	AMC313567
678	H-74A	9018	1270-1271	AMC313568
679	H-75A	9018	1272-1273	AMC313569
680	H-76A	9018	1274-1275	AMC313570
681	H-77A	9018	1276-1277	AMC313571
682	H-78A	9018	1278-1279	AMC313572
683	H-79A	9018	1280-1281	AMC313573
684	H-80A	9018	1282-1283	AMC313574
685	H-81A	9018	1284-1285	AMC313575
686	H-82A	9018	1286-1287	AMC313576
687	H-83A	9018	1288-1289	AMC313577
688	H-84A	9018	1290-1291	AMC313578
689	H-85A	9018	1292-1293	AMC313579
690	H-86A	9018	1294-1295	AMC313580
691	H-87A	9018	1296-1297	AMC313581
692	H-88A	9018	1298-1299	AMC313582
693	H-89A	9018	1300-1301	AMC313583
694	H-90A	9018	1302-1303	AMC313584
695	H-91A	9018	1304-1305	AMC313585
696	H-92A	9018	1306-1307	AMC313586
697	H-93A	9018	1308-1309	AMC313587
698	H-94A	9018	1310-1311	AMC313588

PHOENIX, ARIZONA
2015 AUG 18 A 10:42
RECEIVED
BLM AZ STATE OFFICE

BLM AZ STATE OFFICE
2015 OCT 27 P 3:38
PHOENIX, ARIZONA

No.	Name of Claim	Book and Page No. / Sequence No.		BLM Serial No.
699	H-95A	9018	1312-1313	AMC313589
700	H-96A	9018	1314-1315	AMC313590
701	H-97A	9018	1316-1317	AMC313591
702	H-98A	9018	1318-1319	AMC313592
703	H-99A	9018	1320-1321	AMC313593
704	H-100A	9018	1322-1323	AMC313594
705	H-101A	9018	1324-1325	AMC313595
706	H-102A	9018	1326-1327	AMC313596
707	H-103A	9018	1328-1329	AMC313597
708	H-104A	9018	1330-1331	AMC313598
709	H-105A	9018	1332-1333	AMC313599
710	H-106A	9018	1334-1335	AMC313600
711	H-107A	9018	1336-1337	AMC313601
712	H-108A	9018	1338-1339	AMC313602
713	H-109A	9018	1340-1341	AMC313603
714	H-110A	9018	1342-1343	AMC313604
715	H-111A	9018	1344-1345	AMC313605
716	H-112A	9018	1346-1347	AMC313606
717	H-113A	9018	1348-1349	AMC313607
718	H-114A	9018	1350-1351	AMC313608
719	H-115A	9018	1352-1353	AMC313609
720	H-116A	9018	1354-1355	AMC313610
721	H-117A	9018	1356-1357	AMC313611
722	H-118A	9018	1358-1359	AMC313612
723	H-119A	9018	1360-1361	AMC313613
724	H-120A	9018	1362-1363	AMC313614
725	H-121A	9018	1364-1365	AMC313615
726	H-122A	9018	1366-1367	AMC313616
727	H-123A	9018	1368-1369	AMC313617
728	H-124A	9018	1370-1371	AMC313618
729	H-125A	9018	1372-1373	AMC313619
730	H-126A	9018	1374-1375	AMC313620
731	H-127A	9018	1376-1377	AMC313621
732	H-128A	9018	1378-1379	AMC313622
733	H-129A	9018	1380-1381	AMC313623

PHOENIX, ARIZONA
2015 AUG 18 A 10:42
RECEIVED
BLM AZ STATE OFFICE

BLM AZ STATE OFFICE
2015 OCT 27 P 3:38
PHOENIX, ARIZONA

No.	Name of Claim	Book and Page No. / Sequence No.		BLM Serial No.
734	H-130A	9018	1382-1383	AMC313624
735	H-131A	9018	1384-1385	AMC313625
736	H-132A	9018	1386-1387	AMC313626
737	H-133A	9018	1388-1389	AMC313627
738	H-134A	9018	1390-1391	AMC313628
739	H-135A	9018	1392-1393	AMC313629
740	H-136A	9018	1394-1395	AMC313630
741	H-137A	9018	1396-1397	AMC313631
742	H-138A	9018	1398-1399	AMC313632
743	H-139A	9018	1400-1401	AMC313633
744	H-140A	9018	1402-1403	AMC313634
745	H-141A	9018	1404-1405	AMC313635
746	H-142A	9018	1406-1407	AMC313636
747	H-143A	9018	1408-1409	AMC313637
748	H-144A	9018	1410-1411	AMC313638
749	H-145A	9018	1412-1413	AMC313639
750	H-146A	9018	1414-1415	AMC313640
751	H-147A	9018	1416-1417	AMC313641
752	H-148A	9018	1418-1419	AMC313642
753	H-149A	9018	1420-1421	AMC313643
754	H-150A	9018	1422-1423	AMC313644
755	H-151A	9018	1424-1425	AMC313645
756	H-152A	9018	1426-1427	AMC313646
757	H-153A	9018	1428-1429	AMC313647
758	H-154A	9018	1430-1431	AMC313648
759	H-155A	9018	1432-1433	AMC313649
760	H-156A	9018	1434-1435	AMC313650
761	H-157A	9018	1436-1437	AMC313651
762	H-158A	9018	1438-1439	AMC313652
763	H-159A	9018	1440-1441	AMC313653
764	H-160A	9018	1442-1443	AMC313654
765	H-161A	9018	1444-1445	AMC313655
766	H-162A	9018	1446-1447	AMC313656
767	H-163A	9018	1448-1449	AMC313657
768	H-164A	9018	1450-1451	AMC313658

RECEIVED
BLM AZ STATE OFFICE
2015 AUG 18 A 10:42
PHOENIX, ARIZONA

2015 OCT 27 P 3:38
PHOENIX, ARIZONA

No.	Name of Claim	Book and Page No. / Sequence No.		BLM Serial No.
769	H-165A	9018	1452-1453	AMC313659
770	H-166A	9018	1454-1455	AMC313660
771	H-167A	9018	1456-1457	AMC313661
772	H-168A	9018	1458-1459	AMC313662
773	H-169A	9018	1460-1461	AMC313663
774	H-170A	9018	1462-1463	AMC313664
775	H-171A	9018	1464-1465	AMC313665
776	H-177A	9018	1476-1477	AMC313671
777	H-178A	9018	1478-1479	AMC313672
778	H-179A	9018	1480-1481	AMC313673
779	H-180A	9018	1482-1483	AMC313674
780	H-181A	9018	1484-1485	AMC313675
781	H-182A	9018	1486-1487	AMC313676
782	H-183A	9018	1488-1489	AMC313677
783	H-187A	9018	1490-1491	AMC313678
784	H-188A	9018	1492-1493	AMC313679
785	H-189A	9018	1494-1495	AMC313680
786	H-190A	9018	1496-1497	AMC313681
787	H-191A	9018	1498-1499	AMC313682
788	H-192A	9018	1500-1501	AMC313683
789	H-194A	9018	1502-1503	AMC313684
790	H-195A	9018	1504-1505	AMC313685
791	H-196A	9018	1506-1507	AMC313686
792	H-197A	9018	1508-1509	AMC313687
793	H-198A	9018	1510-1511	AMC313688
794	H-199A	9018	1512-1513	AMC313689
795	Hope No. 201	9797	2826-2827	AMC330891
796	Hope 201A	9797	2828-2829	AMC330892
	Hope 201A/Amended	9922	1016	
797	Hope No. 202	9797	2830-2831	AMC330893
798	Hope No. 203	9797	2832-2833	AMC330894
799	Hope No. 204	9797	2834-2835	AMC330895
800	Hope No. 205	9797	2836-2837	AMC330896
801	Hope No. 206	9797	2838-2839	AMC330897
802	Hope No. 207	9797	2840-2841	AMC330898

PHOENIX, ARIZONA
2015 AUG 18 A 10:42
BLM AZ STATE OFFICE
RECEIVED

2015 OCT 27 P 3:38
PHOENIX, ARIZONA
BLM AZ STATE OFFICE

No.	Name of Claim	Book and Page No. / Sequence No.		BLM Serial No.
803	Hope No. 208	9797	2842-2843	AMC330899
804	Hope No. 209	9797	2844-2845	AMC330900
805	Hope No. 210	9797	2846-2847	AMC330901
806	Hope No. 211	9797	2848-2849	AMC330902
807	Hope No. 212	9797	2850-2851	AMC330903
808	Hope No. 213	9797	2852-2853	AMC330904
809	Hope No. 214	9797	2854-2855	AMC330905
810	Hope No. 215	9797	2856-2857	AMC330906
811	Hope No. 216	9797	2858-2859	AMC330907
812	Hope No. 222	9797	2864-2865	AMC330910
813	Hope No. 223	9797	2866-2867	AMC330911
814	Hope No. 224	9797	2868-2869	AMC330912
815	Hope No. 225	9797	2870-2871	AMC330913
816	Hope 226A	9797	2872-2873	
	Hope 226A/Amended	9865	1328-1329	AMC330914
817	Hope 227A	9797	2874-2875	
	Hope 227A/Amended	9865	1330-1331	AMC330915
818	Hope 228A	9797	2876-2877	
	Hope 228A/Amended	9865	1332-1333	AMC330916
819	Hope 229A	9797	2878-2879	
	Hope 229A/Amended	9865	1334-1335	AMC330917
820	Hope No. 230	9797	2880-2881	AMC330918
821	Hope No. 231	9797	2882-2883	AMC330919
822	Hope No. 232	9797	2884-2885	AMC330920
823	Hope No. 233	9797	2886-2887	AMC330921
824	Hope No. 234	9797	2888-2889	AMC330922
825	Hope No. 235	9797	2890-2891	AMC330923
826	Hope No. 236	9797	2892-2893	AMC330924
827	Hope No. 237	9797	2894-2895	AMC330925
828	Hope No. 238	9797	2896-2897	AMC330926
829	Hope No. 239	9797	2898-2899	AMC330927
830	Hope No. 240	9797	2900-2901	AMC330928
831	Hope No. 241	9797	2902-2903	AMC330929
832	Hope No. 242	9797	2904-2905	AMC330930
833	Hope No. 243	9797	2906-2907	AMC330931

PHOENIX, ARIZONA
2015 AUG 18 A 10:42
BLM AZ STATE OFFICE
RECEIVED

BLM AZ STATE OFFICE
2015 OCT 27 P 3:38
PHOENIX ARIZONA

No.	Name of Claim	Book and Page No. / Sequence No.		BLM Serial No.
834	Hope No. 244	9797	2908-2909	AMC330932
835	Hope No. 245	9797	2910-2911	AMC330933
836	Hope No. 246	9797	2912-2913	AMC330934
837	Hope No. 250	9797	2914-2915	AMC330935
838	Hope No. 251	9797	2916-2917	AMC330936
839	Hope No. 252	9797	2918-2919	AMC330937
840	Hope No. 253	9797	2920-2921	AMC330938
841	Hope No. 254	9797	2922-2923	AMC330939
842	Hope No. 255	9797	2924-2925	AMC330940
843	Hope No. 256	9797	2926-2927	AMC330941
844	Hope No. 257	9797	2928-2929	AMC330942
845	Elk 47/Relocation	9797	2930-2931	AMC330943
846	H-172 B/Relocation	9865	1336-1337	AMC331308
847	H-173 B/Relocation	9865	1338-1339	AMC331309
848	H-174 B/Relocation	9865	1340-1341	AMC331310
849	H-175 B/Relocation	9865	1342-1343	AMC331311
850	H-176 B/Relocation	9865	1344-1345	AMC331312
851	MMRE	12667	606-607	AMC367652
852	HV 1	13029	511-512	AMC380250
853	HV 2	13029	513-514	AMC380251
854	HV 3	13029	515-516	AMC380252
855	HV 4	13029	517-518	AMC380253
856	ROSE 1	13120	417-418	AMC385174
857	ROSE 2	13120	419-420	AMC385175
858	ROSE 3	13120	421-422	AMC385176
859	ROSE 4	13120	423-424	AMC385177
860	ROSE 5	13120	425-426	AMC385178
861	ROSE 6	13120	427-428	AMC385179
862	ROSE 7	13120	429-430	AMC385180
863	ROSE 8	13120	431-432	AMC385181
864	ROSE 9	13120	433-434	AMC385182
865	HV 6	13190	552-553	AMC387231
	HV 6 A/Amended	13310	1052-1053	
866	HV 7	13190	554-555	AMC387232
867	HV 8	13190	556-557	AMC387233

RECEIVED
BLM AZ STATE OFFICE
2015 AUG 18 A 10:42
PHOENIX, ARIZONA

2015 OCT 27 P 3:38
PHOENIX ARIZONA

No.	Name of Claim	Book and Page No. / Sequence No.		BLM Serial No.
868	HV 9	13190	558-559	AMC387234
869	HV 10	13190	560-561	AMC387235
870	HV 11	13190	562-563	AMC387236
871	HV 12	13190	564-565	AMC387237
872	HV 13	13190	566-567	AMC387238
873	HV 23	13190	572-573	AMC387241
874	HV 24	13190	574-575	AMC387242
875	HV 25	13190	576-577	AMC387243
876	HV 16	13261	361-362	AMC390077
877	HV 17	13261	363-364	AMC390078
878	HV 18	13261	365-366	AMC390079
879	HV 19	13261	367-368	AMC390080
880	HV 20	13261	369-370	AMC390081
881	HV 21	13261	371-372	AMC390082
882	HV 22	13261	373-374	AMC390083
883	WAIT-1	13261	375-376	AMC390084
884	WAIT-2	13261	377-378	AMC390085
885	WAIT-3	13261	379-380	AMC390086
886	WAIT-4	13261	381-382	AMC390087
887	WAIT-5	13261	383-384	AMC390088
888	WAIT-6	13261	385-386	AMC390089
889	WAIT-7	13261	387-388	AMC390090
890	WAIT-8	13261	389-390	AMC390091
891	WAIT-9	13261	391-392	AMC390092
892	WAIT-10	13261	393-394	AMC390093
893	WAIT-11	13261	395-396	AMC390094
894	WAIT-12	13261	397-398	AMC390095
895	WAIT-13	13261	399-400	AMC390096
896	WAIT-14	13261	401-402	AMC390097
897	WAIT-15	13261	403-404	AMC390098
898	WAIT-16	13261	405-406	AMC390099
899	WAIT-17	13261	407-408	AMC390100
900	WAIT-18	13261	409-410	AMC390101
901	WAIT-19	13261	411-412	AMC390102
902	WAIT-20	13261	413-414	AMC390103

PHOENIX, ARIZONA
2015 AUG 18 A 10:42
BLM AZ STATE OFFICE
RECEIVED

2015 OCT 27 P 3:39
PINAL X ARIZONA

No.	Name of Claim	Book and Page No. / Sequence No.		BLM Serial No.
903	WAIT-21	13261	415-416	AMC390104
904	WAIT-22	13261	417-418	AMC390105
905	WAIT-23	13261	419-420	AMC390106
906	WAIT-24	13261	421-422	AMC390107
907	WAIT-25	13261	423-424	AMC390108
908	WAIT-26	13261	425-426	AMC390109
909	WAIT-27	13261	427-428	AMC390110
910	WAIT-28	13261	429-430	AMC390111
911	WAIT-29	13261	431-432	AMC390112
912	WAIT-30	13261	433-434	AMC390113
913	WAIT-31	13261	435-436	AMC390114
914	WAIT-32	13261	437-438	AMC390115
915	FALLS FRACTION	13286	73-74	AMC391154
916	H-69B	13286	75-76	AMC391155
917	NO CHANCE No. 3	13286	77-78	AMC391156
918	SCHWAB FRACTION	13286	79-80	AMC391157
919	H FRAC. 1	13312	195-196	AMC392445
920	H FRAC. 2	13312	197-198	AMC392446
921	H FRAC. 3	13312	199-200	AMC392447
922	H FRAC. 4	13312	201-202	AMC392448
923	H FRAC. 5	13312	203-204	AMC392449
924	H FRAC. 6	13312	205-206	AMC392450
925	H FRAC. 7	13312	207-208	AMC392451
926	H FRAC. 8	13312	209-210	AMC392452
927	BILLY FRAC.	13344	16-17	AMC393532
	BILLY FRAC./Amended	13358	114-115	
928	DSM 1	13344	18-19	AMC393533
929	DSM 2	13344	20-21	AMC393534
930	DSM 3	13344	22-23	AMC393535
931	DSM 4	13344	24-25	AMC393536
932	DSM 5	13344	26-27	AMC393537
933	DSM 6	13344	28-29	AMC393538
934	DSM 7	13344	30-31	AMC393539
935	DSM 8	13344	32-33	AMC393540
936	DSM 9	13344	34-35	AMC393541

RECEIVED
BLM AZ STATE OFFICE
2015 AUG 18 A 10:42
PHOENIX, ARIZONA

RECEIVED
2015 OCT 27 P 3:39
BLM
ARIZONA

No.	Name of Claim	Book and Page No. / Sequence No.		BLM Serial No.
937	DSM 10	13344	36-37	AMC393542
938	HV5 A	13344	38-39	AMC393543
939	MIA FRAC 1	13344	40-41	AMC393544
940	MIA FRAC 2	13344	42-43	AMC393545
941	SON OF GUN 34	13360	385-386	AMC394006
942	RMT FRAC 1	13386	29-30	AMC394561
943	RMT FRAC 2	13386	31-32	AMC394562
944	RMT FRAC 3	13386	33-34	AMC394563
945	RMT FRAC 4	13386	35-36	AMC394564
946	NC-CF	13534	340-341	AMC396422
947	Thankful	20110240238		AMC404128
948	RCC-1	20113200711		AMC411964
949	RCC-2	20113200750		AMC411965
950	RCC-3	20113200751		AMC411966
951	RCC-4	20113200752		AMC411967
952	RCC-5	20113200753		AMC411968
953	RCC-6	20113200754		AMC411969
954	RCC-7	20113200755		AMC411970
955	RCC-8	20113200756		AMC411971
956	RCC-9	20113200757		AMC411972
957	RCC-10	20113200758		AMC411973
958	RCC-11	20113200759		AMC411974
959	RCC-12	20113200760		AMC411975
960	RCC-13	20113200761		AMC411976
961	RCC-14	20113200762		AMC411977
962	RCC-15	20113200763		AMC411978
963	RCC-16	20113200764		AMC411979
964	RCC-17	20113200765		AMC411980
965	RCC-18	20113200766		AMC411981
966	RCC-19	20113200767		AMC411982
967	RCC-20	20113200768		AMC411983
968	RCC-21	20113200769		AMC411984
969	RCC-22	20113200770		AMC411985
970	RCC-23	20113200771		AMC411986
971	RCC-24	20113200772		AMC411987

PHOENIX, ARIZONA
2015 AUG 18 A 10:42
BLM AZ STATE OFFICE
RECEIVED

2015 OCT 21 P 3:39
FILED
PHOENIX, ARIZONA

No.	Name of Claim	Book and Page No. / Sequence No.	BLM Serial No.
972	RCC-25	20113200773	AMC411988
973	RCC-26	20113200774	AMC411989
974	RCC-27	20113200775	AMC411990
975	RCC-28	20113200776	AMC411991
976	RCC-29	20113200777	AMC411992
977	RCC-30	20113200778	AMC411993
978	RCC-31	20113200779	AMC411994
979	RCC-32	20113200780	AMC411995
980	RCC-33	20113200781	AMC411996
981	RCC-34	20113200782	AMC411997
982	RCC-35	20113200783	AMC411998
983	RCC-36	20113200784	AMC411999
984	RCC-37	20113200785	AMC412000
985	RCC-38	20113200786	AMC412001
986	RCC-39	20113200787	AMC412002
987	RCC-40	20113200788	AMC412003
988	RCC-41	20113200789	AMC412004
989	RCC-42	20113200790	AMC412005
990	RCC-43	20113200791	AMC412006
991	RCC-44	20113200792	AMC412007
992	RCC-45	20113200793	AMC412008
993	RCC-46	20113200794	AMC412009
994	RCC-47	20113200795	AMC412010
995	RCC-48	20113200796	AMC412011
996	RCC-49	20113200797	AMC412012
997	RCC-50	20113200798	AMC412013
998	RCC-51	20113200799	AMC412014
999	RCC-52	20113200800	AMC412015
1000	RCC-53	20113200801	AMC412016
1001	RCC-54	20113200802	AMC412017
1002	RCC-55	20113200803	AMC412018
1003	RCC-56	20113200804	AMC412019
1004	RCC-57	20113200805	AMC412020
1005	RCC-58	20113200806	AMC412021
1006	RCC-59	20113200807	AMC412022

PHOENIX, ARIZONA
2015 AUG 18 A 10:41
BLM AZ STATE OFFICE
RECEIVED

BLM AZ STATE OFFICE
2015 OCT 27 P 3:39
PHOENIX ARIZONA

No.	Name of Claim	Book and Page No. / Sequence No.	BLM Serial No.
1007	RCC-60	20113200808	AMC412023
1008	RCC-61	20113200809	AMC412024
1009	RCC-62	20113200810	AMC412025
1010	RCC-63	20113200811	AMC412026
1011	RCC-64	20113200812	AMC412027
1012	RCC-65	20113200813	AMC412028
1013	RCC-66	20113200814	AMC412029
1014	RCC-67	20113200815	AMC412030
1015	RCC-68	20113200816	AMC412031
1016	RCC-69	20113200817	AMC412032
1017	RCC-70	20113200818	AMC412033
1018	RCC-71	20113200819	AMC412034
1019	RCC-72	20113200820	AMC412035
1020	RCC-73	20113200821	AMC412036
1021	RCC-74	20113200822	AMC412037
1022	RCC-75	20113200712	AMC412038
1023	RCC-76	20113200713	AMC412039
1024	RCC-77	20113200714	AMC412040
1025	RCC-78	20113200715	AMC412041
1026	RCC-79	20113200716	AMC412042
1027	RCC-80	20113200717	AMC412043
1028	RCC-81	20113200718	AMC412044
1029	RCC-82	20113200719	AMC412045
1030	RCC-83	20113200720	AMC412046
1031	RCC-84	20113200721	AMC412047
1032	RCC-85	20113200722	AMC412048
1033	RCC-86	20113200723	AMC412049
1034	RCC-87	20113200724	AMC412050
1035	RCC-88	20113200725	AMC412051
1036	RCC-89	20113200726	AMC412052
1037	RCC-90	20113200727	AMC412053
1038	RCC-91	20113200728	AMC412054
1039	RCC-92	20113200729	AMC412055
1040	RCC-93	20113200730	AMC412056
1041	RCC-94	20113200731	AMC412057

PHOENIX, ARIZONA
2015 AUG 18 A 10:41
BLM AZ STATE OFFICE
RECEIVED

2015 OCT 27 P 3:39
PHOENIX, ARIZONA

No.	Name of Claim	Book and Page No. / Sequence No.	BLM Serial No.
1042	RCC-95	20113200732	AMC412058
1043	RCC-96	20113200733	AMC412059
1044	RCC-97	20113200734	AMC412060
1045	RCC-98	20113200735	AMC412061
1046	RCC-99	20113200736	AMC412062
1047	RCC-100	20113200737	AMC412063
1048	AGAVE-1	20113200738	AMC412064
1049	AGAVE-2	20113200739	AMC412065
1050	AGAVE-3	20113200740	AMC412066
1051	AGAVE-4	20113200741	AMC412067
1052	AGAVE-5	20113200742	AMC412068
1053	AGAVE-6	20113200743	AMC412069
1054	CONTINENTAL-1	20113200744	AMC412070
1055	CONTINENTAL-2	20113200745	AMC412071
1056	CONTINENTAL-3	20113200746	AMC412072
1057	CONTINENTAL-4	20113200747	AMC412073
1058	CONTINENTAL-5	20113200748	AMC412074
1059	CONTINENTAL-6	20113200749	AMC412075
1060	TAILOR	20131610659	AMC423213
1061	AGAVE-7	20142690583	AMC429429
1062	AGAVE-8	20142690584	AMC429430
1063	AGAVE-9	20142690585	AMC429431
1064	RECORDER FRACTION	20142690586	AMC429432

All of said claims and sites are located in Sections 1, 2, 10, 11, 12, 13, 14, 15, 22, 23, 24, 25, 26, 35 and 36, Township 18 South, Range 15 East; Sections 5, 6, 7, 8, 9, 14, 15, 16, 17, 18, 19, 20, 21, 22, 23, 26, 27, 28, 29, 30, 31, 32, 33 and 34, Township 18 South, Range 16 East; Sections 1, 2 and 12, Township 19 South, Range 15 East; and Sections 4, 5, 6, 7, 8, and 9, Township 19 South, Range 16 East; G&SRB&M.

1064 claims @ $155/claim = $164,920.00

2015 OCT 27 P 3:39
BLM AZ STATE OFFICE
PHOENIX, ARIZONA
RECEIVED
2015 AUG 18 A 10:41
PHOENIX, ARIZONA

United States Department of the Interior
Bureau of Land Management
LANDS/RECREATION & PLANNING
ONE N CENTRAL AVE
PHOENIX, AZ 85004 -2203
Phone: 602-417-9200

Receipt

No: 3369751

Transaction #: 3467904
Date of Transaction: 08/18/2015

CUSTOMER:

ROSEMONT COPPER
PO BOX 35130
TUCSON,AZ 85740-5130 US

LINE #	QTY	DESCRIPTION	REMARKS	UNIT PRICE	TOTAL
1	1.00	LOCATABLE MINERALS / MINING CLAIMS-NOT NEW-UNADJUD,ONE AUTH NO. ONLY / MINING CLAIM MONEY RECEIVED **CASES:** AMC2198/$164920.00	2016 MAINT (1064)	- n/a -	164920.00
				TOTAL:	**$164,920.00**

PAYMENT INFORMATION

1	AMOUNT:	164920.00	POSTMARKED:	N/A
	TYPE:	CHECK	RECEIVED:	08/18/2015
	CHECK NO:	02686		
	NAME:	FENNEMORE CRAIG PC 2394 E CAMELBACK RD PHOENIX AZ 85016 US		

REMARKS

PAID BY FENNEMORE CRAIG PC IN TRUST FOR AND ON BEHALF OF ROSEMONT COPPER CO.

This receipt was generated by the automated BLM Collections and Billing System and is a paper representation of a portion of the official electronic record contained therein.

2015 OCT 27 P 3:39
PHOENIX ARIZONA

ROSEMONT PROJECT
PO Box 35130
Tucson, Arizona 85740-5130

PLACE STICKER AT TOP OF ENVELOPE TO THE RIGHT OF THE RETURN ADDRESS. FOLD AT DOTTED LINE

CERTIFIED MAIL™

7012 2920 0000 9275 7472

stamps.com

$8.77 0
US POSTAGE
FIRST-CLASS
062S0009442740
85705

B9917601

2015 OCT 27 P 3:39

U.S. DEPARTMENT OF INTERIOR
BUREAU OF LAND MANAGEMENT
ARIZONA STATE OFFICE
ONE NORTH CENTRAL AVENUE, SUITE 800
PHOENIX, ARIZONA 85004-4427

117279 2194
129394 13284
394561 303950 14972
396422 313532 15002
404128 330891 25210
411964 331308 27423
423213 367650 28871
429429 380250 35995
385170 46740
387223 47449
66803 390077 62735
64123
391154 74390
392445 75181
95314
393532 99789
394006

WHEN RECORDED, RETURN TO:
Marc A. Marra, Esq.
Fennemore Craig, P.C.
2394 East Camelback Road, Suite 600
Phoenix, Arizona 85016-3429

STATE OF ARIZONA)
) ss:
County of Maricopa)

AFFIDAVIT OF ANNUAL CLAIM MAINTENANCE FEE PAYMENT AND NOTICE OF INTENT TO HOLD MINING CLAIMS

The undersigned Affiant, being duly sworn, deposes and states that:

1. I am a citizen of the United States and am at least eighteen (18) years of age;

2. I reside in the City of Phoenix, Maricopa County, Arizona;

3. I am an authorized agent for **ROSEMONT COPPER COMPANY** (f/k/a Augusta Resource (Arizona) Corporation), an Arizona corporation ("*Claimant*"), whose address is P.O. Box 35130, Tucson, Arizona, 85740-5130;

4. Claimant owns and maintains certain unpatented lode mining claims, placer mining claims, mill sites, and/or tunnel sites situated in Pima County, Arizona as more particularly described on Exhibit A, which is attached hereto and incorporated herein by this reference (the "*Claims*");

5. Claimant is personally acquainted with the Claims;

6. Claimant intends to hold the Claims for the assessment year ending September 1, 2016;

7. Payment of the annual claim maintenance fee ("*Maintenance Fee*") of $155.00 for every lode mining claim, mill site, and tunnel site, and $155.00 for every 20 acres or portion thereof contained in each placer mining claim, has been made as evidenced by the Bureau of Land Management receipt, a copy of which is attached hereto and incorporated herein by this reference; and

PHOENIX, ARIZONA
2015 AUG 18 A 10:44
RECEIVED
BLM AZ STATE OFFICE

NO. OF CLAIMS 1064
AMOUNT 164920.00
RECEIPT NO. 3369751
INIT. ESG

10626685

** BLM-ASQ**

8. Payment of the Maintenance Fee has been made in lieu of recording an affidavit of performance of annual assessment work for the purpose of complying with the laws, rules and regulations of the United States and/or Arizona relating to owning, holding and maintaining the Claims.

Affiant executes this Affidavit of Annual Claim Maintenance Fee Payment and Notice of Intent to Hold Mining Claims on this 18th day of August, 2015.

Marc A. Marra, AGENT
Marc A. Marra, authorized agent

The foregoing Affidavit of Annual Claim Maintenance Fee Payment and Notice of Intent to Hold Mining Claims dated the 18th day of August, 2015, prepared for the benefit of Rosemont Copper Company, an Arizona corporation, consisting of a total of thirty-seven (37) pages, was sworn, subscribed and acknowledged before me this 18th day of August, 2015, by Marc A. Marra, authorized agent of Rosemont Copper Company, an Arizona corporation, for and on behalf of the corporation.

IN WITNESS WHEREOF, I hereunto set my hand and official seal.

Charlene Sarich
Notary Public

CHARLENE SARICH
NOTARY PUBLIC - ARIZONA
MARICOPA COUNTY
My Comm. Exp.: September 13, 2015

PHOENIX, ARIZONA
2015 AUG 18 A 10:44
RECEIVED
ELM AZ STATE OFFICE

EXHIBIT A
TO AFFIDAVIT OF ANNUAL CLAIM MAINTENANCE FEE PAYMENT AND NOTICE OF INTENT TO HOLD MINING CLAIMS

The unpatented mining claims and sites described herein are situated in the Rosemont and Helvetia Mining Districts, Pima County, Arizona. The names of the claims and sites, and the book and page, and sequence numbers of recording of the Location Notices, are of record in the official records of said county. The Bureau of Land Management serial numbers are filed at Phoenix, Arizona.

No.	Name of Claim	Book and Page No. / Sequence No.		BLM Serial No.
1	York Fraction	2022	340	AMC2198
	York Fraction/Amended	5436	804	
2	Travis #1	1983	253	AMC2199
	Travis #1/Second Amended	5436	806	
3	Jim	995	391	AMC2200
	Jim/Amended	5436	802	
4	Isle Royal Fraction	2054	188	AMC2201
	Isle Royal Fraction/Amended	5436	808	
5	Indian Club Fraction	2054	187	AMC2202
	Indian Club Fraction/Amended	5436	809	
6	Pilot Fraction	2051	261	AMC2203
	Pilot Fraction/Amended	5436	810	
7	A.O.T. Fraction	2054	186	AMC2204
	A.O.T. Fraction/Amended	5436	811	
8	Malachite Fraction	2110	263	AMC2211
	Malachite Fraction/Amended	5436	807	
9	MAX 121 B/Relocation	5609	574	AMC13284
10	MAX 123 B/Relocation	5609	576	AMC13286
11	MAX 125 B/Relocation	5609	578	AMC13288
12	MAX 126 B/Relocation	5609	579	AMC13289
13	MAX 127 B/Relocation	5609	580	AMC13290
14	MAX 128 B/Relocation	5609	581	AMC13291
15	MAX 129 B/Relocation	5609	582	AMC13292
	MAX 129 B/Amended	6126	1202-1203	
16	MAX 130 B/Relocation	5609	583	AMC13293

PHOENIX, ARIZONA

2015 AUG 18 A 10: 44

RECEIVED
BLM AZ STATE OFFICE

No.	Name of Claim	Book and Page No. / Sequence No.		BLM Serial No.
17	MAX 131 B/Relocation	5609	584	AMC13294
18	MAX 132 B/Relocation	5609	585	AMC13295
19	MAX 133 B/Relocation	5609	586	AMC13296
20	MAX 134 B/Relocation	5609	587	AMC13297
21	MAX 135 B/Relocation	5609	588	AMC13298
22	MAX 136 B/Relocation	5609	589	AMC13299
23	MAX 137 B/Relocation	5609	590	AMC13300
24	MAX 138 B/Relocation	5609	591	AMC13301
25	MAX 139 B/Relocation	5609	592	AMC13302
26	MAX 140 B/Relocation	5609	593	AMC13303
27	MAX 141 B/Relocation	5609	594	AMC13304
28	MAX 142 B/Relocation	5609	595	AMC13305
29	MAX 143 B/Relocation	5609	596	AMC13306
30	MAX 144 B/Relocation	5609	597	AMC13307
31	MAX 145 B/Relocation	5609	598	AMC13308
32	MAX 146 B/Relocation	5609	599	AMC13309
33	MAX 147 B/Relocation	5609	600	AMC13310
34	MAX 148 B/Relocation	5609	601	AMC13311
35	MAX 149 B/Relocation	5609	602	AMC13312
36	MAX 150 B/Relocation	5609	603	AMC13313
	MAX 150 B/Amended	7073	604-605	
37	MAX 151 B/Relocation	5609	604	AMC13314
38	MAX 152 B/Relocation	5609	605	AMC13315
	MAX 152 B/Amended	7073	606-607	
39	MAX 153 B/Relocation	5609	606	AMC13316
40	MAX 154 B/Relocation	5609	607	AMC13317
	MAX 154 B/Amended	7073	608-609	
41	MAX 155 B/Relocation	5609	608	AMC13318
42	MAX 156 B/Relocation	5609	609	AMC13319
	MAX 156 B/Amended	7073	610-611	
43	Rosaland	314	120	AMC14972
	Rosaland/Amended	1062	539	
44	Michael M	314	117	AMC14973
	Michael M/Amended	1062	540	

PHOENIX, ARIZONA
2015 AUG 18 A 10:44
BLM AZ STATE OFFICE
RECEIVED

No.	Name of Claim	Book and Page No. / Sequence No.		BLM Serial No.
45	Lydia J	314	119	AMC14974
	Lydia J/Amended	1062	541	
46	Ida D	314	118	AMC14975
	Ida D/Amended	1062	542	
47	D & D #1	759	202	AMC14976
	D & D #1/Amended	1062	543	
48	D & D II	759	201	AMC14977
	D & D II/Amended	1062	544	
49	Frijole	300	277	AMC14978
	Frijole/Amended	1062	545	
50	Frijole II	1062	546	AMC14979
51	Frijole III	1062	547	AMC14980
52	Frijole IV	1062	548	AMC14981
53	Frijole V	1062	549	AMC14982
54	Frijole VII	1062	551	AMC14984
55	Frijole VIII	1062	552	AMC14985
56	Frijole IX	1062	553	AMC14986
57	Frijole X	1070	494	AMC14987
58	Frijole XI	1454	349	AMC14988
59	Frijole XI Extension	1454	350	AMC14989
60	Deering Springs No. 2 A/Relocation	5636	741	AMC15002
61	Deering Springs No. 4 A/Relocation	5636	742	AMC15003
62	Deering Springs No. 6 A/Relocation	5636	743	AMC15004
63	Deering Springs No. 8 A/Relocation	5636	744	AMC15005
64	Deering Springs No. 10 A/Relocation	5636	745	AMC15006
65	Deering Springs No. 12 A/Relocation	5636	746	AMC15007
66	Deering Springs No. 14 A/Relocation	5636	747	AMC15008
67	Deering Springs No. 15 A/Relocation	5636	748	AMC15009
68	Deering Springs No. 16 A/Relocation	5636	749	AMC15010
69	Deering Springs No. 17 A/Relocation	5636	750	AMC15011
	Deering Springs No. 17 A/Amended	6126	1204-1205	
70	Deering Springs No. 21 A/Relocation	5636	751	AMC15012
71	Deering Springs No. 22 A/Relocation	5636	752	AMC15013
72	Deering Springs No. 23 A/Relocation	5636	753	AMC15014
73	Deering Springs No. 24 A/Relocation	5636	754	AMC15015

PHOENIX, ARIZONA

2015 AUG 18 A 10: 43

RECEIVED
BLM AZ STATE OFFICE

No.	Name of Claim	Book and Page No. / Sequence No.		BLM Serial No.
74	Deering Springs No. 25 A/Relocation	5636	755	AMC15016
75	Deering Springs No. 26 A/Relocation	5636	756	AMC15017
76	Deering Springs No. 27 A/Relocation	5636	757	AMC15018
77	Deering Springs No. 28 A/Relocation	5636	758	AMC15019
	Deering Springs No. 28 A/Amended	6126	1206-1207	
78	Deering Springs No. 29 A/Relocation	5636	759	AMC15020
79	Deering Springs No. 30 A/Relocation	5636	760	AMC15021
80	Deering Springs No. 31 A/Relocation	5636	761	AMC15022
81	Deering Springs No. 32 A/Relocation	5636	762	AMC15023
82	Deering Springs No. 33 A/Relocation	5636	763	AMC15024
83	Deering Springs No. 34 A/Relocation	5636	764	AMC15025
84	Deering Springs No. 35 A/Relocation	5636	765	AMC15026
85	Deering Springs No. 36 A/Relocation	5636	766	AMC15027
86	Deering Springs No. 37 A/Relocation	5636	767	AMC15028
87	Deering Springs No. 38 A/Relocation	5636	768	AMC15029
88	Deering Springs No. 39 A/Relocation	5636	769	AMC15030
89	Deering Springs No. 42 A/Relocation	5636	770	AMC15031
90	Deering Springs No. 51 A/Relocation	5636	771	AMC15032
91	Deering Springs No. 52 A/Relocation	5636	772	AMC15033
92	Kid 1	3368	529	AMC25210
93	Kid 2	3368	530	AMC25211
94	Kid 3	3368	531	AMC25212
95	Kid 4	3368	532	AMC25213
96	Kid 5	3368	533	AMC25214
97	Kid 6	3368	534	AMC25215
98	Kid 7	3368	535	AMC25216
99	Kid 8	3368	537	AMC25217
100	Kid 9	3368	536	AMC25218
101	Kid 10	3368	538	AMC25219
102	Kid 11	3368	539	AMC25220
103	Kid 12	3368	540	AMC25221
104	Kid 13	3368	541	AMC25222
105	Kid 14	3368	542	AMC25223
106	Kid 15	3368	543	AMC25224
107	Kid 16	3368	544	AMC25225

PHOENIX, ARIZONA
2015 AUG 18 A 10:43
RECEIVED
AZ STATE OFFICE

No.	Name of Claim	Book and Page No. / Sequence No.		BLM Serial No.
108	Kid 17	3368	545	AMC25226
109	Kid 18	3368	546	AMC25227
110	Kid 19	3368	547	AMC25228
111	Kid 20	3368	548	AMC25229
112	Kid 21	3368	549	AMC25230
113	Kid 22	3368	550	AMC25231
114	Kid 23	3368	551	AMC25232
115	Kid 24	3368	552	AMC25233
116	Kid 25	3368	553	AMC25234
117	Kid 26	3368	554	AMC25235
118	Kid 27	3368	555	AMC25236
119	Kid 28	3368	556	AMC25237
120	Kid 29	3368	557	AMC25238
	Kid 29/Amended	6216	1001-1002	
121	Kid 34	3368	562	AMC25243
122	Kid 35	3368	563	AMC25244
123	Kid 36	3368	564	AMC25245
124	Kid 37	3368	565	AMC25246
125	Kid 38	3368	566	AMC25247
126	Kid 39	3368	567	AMC25248
127	Kid 40	3368	568	AMC25249
128	Kid 41	3368	569	AMC25250
129	Kid 42	3368	570	AMC25251
130	Kid 43	3368	571	AMC25252
131	Kid 44	3368	572	AMC25253
132	Kid 45	3368	573	AMC25254
133	Kid 46	3368	574	AMC25255
	Kid 46/Amended	6216	1003-1004	
134	Kid 47	3368	575	AMC25256
	Kid 47/Amended	6216	1005-1006	
135	Wasp 52	3786	52	AMC25257
	Wasp 52/Amended	6216	955-956	
136	Wasp 53	3786	53	AMC25258
	Wasp 53/Amended	6216	957-958	
137	Wasp 54	3786	54	AMC25259

PHOENIX, ARIZONA

2015 AUG 18 A 10:43

BLM AZ STATE OFFICE
RECEIVED

No.	Name of Claim	Book and Page No. / Sequence No.		BLM Serial No.
138	Wasp 55	3786	55	AMC25260
139	Wasp 56	3786	56	AMC25261
140	Wasp 57	3786	57	AMC25262
141	Wasp 58	3786	58	AMC25263
	Wasp 58/Amended	3842	133	
142	Wasp 60	3786	59	AMC25264
	Wasp 60/Amended	6216	959-960	
143	Wasp 61	3786	60	AMC25265
	Wasp 61/Amended	6216	961-962	
144	Wasp 101	3786	63	AMC25268
145	Wasp 102	3786	64	AMC25269
146	Wasp 103	3786	65	AMC25270
147	Wasp 104	3786	66	AMC25271
148	Wasp 105	3786	67	AMC25272
149	Wasp 106	3786	68	AMC25273
150	Wasp 107	3786	69	AMC25274
151	Wasp 111	3786	70	AMC25275
152	Wasp 112	3786	71	AMC25276
153	Wasp 113	3786	72	AMC25277
154	Wasp 114	3786	73	AMC25278
155	Wasp 115	3786	74	AMC25279
156	Wasp 116	3786	75	AMC25280
157	Wasp 117	3786	76	AMC25281
158	Wasp 118	3786	77	AMC25282
159	Wasp 119	3786	78	AMC25283
160	Wasp 120	3786	79	AMC25284
161	Wasp 121	3786	80	AMC25285
162	Wasp 122	3786	81	AMC25286
163	Wasp 123	3786	82	AMC25287
164	Wasp 124	3786	83	AMC25288
165	Wasp 125	3786	84	AMC25289
166	Wasp 126	3786	85	AMC25290
167	Wasp 127	3786	86	AMC25291
168	Wasp 128	3786	87	AMC25292
169	Wasp 129	3786	88	AMC25293

PHOENIX, ARIZONA

2015 AUG 18 A 10:43

RECEIVED
BLM AZ STATE OFFICE

No.	Name of Claim	Book and Page No. / Sequence No.		BLM Serial No.
170	Wasp 130	3786	89	AMC25294
171	Wasp 201	3786	90	AMC25295
172	Wasp 202	3786	91	AMC25296
173	Wasp 203	3786	92	AMC25297
174	Wasp 204	3786	93	AMC25298
175	Wasp 205	3786	94	AMC25299
176	Wasp 206	3786	95	AMC25300
177	Wasp 207	3786	96	AMC25301
178	Wasp 208	3786	97	AMC25302
179	Wasp 209	3786	98	AMC25303
180	Wasp 210	3786	99	AMC25304
181	Wasp 211	3786	100	AMC25305
182	Wasp 212	3786	101	AMC25306
183	Wasp 213	3786	102	AMC25307
184	Wasp 214	3786	103	AMC25308
185	Wasp 215	3786	104	AMC25309
186	Wasp 216	3786	105	AMC25310
187	Wasp 217	3786	106	AMC25311
188	Wasp 218	3786	107	AMC25312
189	Wasp 313	3786	144	AMC25349
190	Wasp 315	3786	146	AMC25351
191	Wasp 317	3786	148	AMC25353
192	Wasp 319	3786	150	AMC25355
	Wasp 319/Amended	6216	975-976	
193	Wasp 321	3786	152	AMC25357
	Wasp 321/Amended	6216	977-978	
194	Wasp 323	3786	154	AMC25359
	Wasp 323/Amended	6216	979-980	
195	Wasp 325	3786	156	AMC25361
	Wasp 325/Amended	6216	981-982	
196	Wasp 327	3786	158	AMC25363
	Wasp 327/Amended	6216	983-984	
197	Wasp 329	3786	160	AMC25365
	Wasp 329/Amended	6216	985-986	

PHOENIX, ARIZONA

2015 AUG 18 A 10:43

RECEIVED
BLM AZ STATE OFFICE

No.	Name of Claim	Book and Page No. / Sequence No.		BLM Serial No.
198	Wasp 331	3786	162	AMC25367
	Wasp 331/Amended	6216	987-988	
199	Wasp 333	3786	164	AMC25369
	Wasp 333/Amended	6216	989-990	
200	Wasp 335	3786	166	AMC25371
	Wasp 335/Amended	6216	991-992	
201	Wasp 337	3786	168	AMC25373
	Wasp 337/Amended	6216	993-994	
202	Wasp 339	3786	170	AMC25375
	Wasp 339/Amended	6216	995-996	
203	Wasp 341	3786	172	AMC25377
204	Wasp 343	3786	174	AMC25379
205	Wasp 344	3786	175	AMC25380
206	Wasp 345	3786	176	AMC25381
207	Wasp 346	3786	177	AMC25382
208	Wasp 347	3786	178	AMC25383
209	Wasp 348	3786	179	AMC25384
210	Wasp 349	3786	180	AMC25385
211	Wasp 350	3786	181	AMC25386
212	Wasp 351	3786	182	AMC25387
213	Wasp 352	3786	183	AMC25388
214	Wasp 353	3786	184	AMC25389
215	Wasp 354	3786	185	AMC25390
216	Max 41	4792	584	AMC25662
217	Max 43	4792	586	AMC25664
218	Max 45	4792	588	AMC25666
219	Max 47	4792	590	AMC25668
220	Max 49	4792	592	AMC25670
221	Max 71	4792	614	AMC25692
222	Max 72	4792	615	AMC25693
223	Max 73	4792	616	AMC25694
224	Max 74	4792	617	AMC25695
225	Max 75	4792	618	AMC25696
226	Max 76	4792	619	AMC25697
227	Max 77	4792	620	AMC25698

PHOENIX, ARIZONA

2015 AUG 18 A 10:43

BLM AZ STATE OFFICE
RECEIVED

No.	Name of Claim	Book and Page No. / Sequence No.		BLM Serial No.
228	Max 78	4792	621	AMC25699
229	Max 79	4792	622	AMC25700
230	Max 80	4792	623	AMC25701
231	Max 81	4792	624	AMC25702
232	Max 82	4792	625	AMC25703
233	Max 83	4792	626	AMC25704
234	Max 84	4792	627	AMC25705
235	Max 85	4792	628	AMC25706
236	Max 86	4792	629	AMC25707
237	Max 87	4792	630	AMC25708
238	Max 88	4792	631	AMC25709
239	Max 89	4792	632	AMC25710
240	Max 90	4792	633	AMC25711
241	Max 91	4792	634	AMC25712
242	Max 93	4792	636	AMC25714
243	Max 95	4792	638	AMC25716
244	Max 97	4792	640	AMC25718
245	Max 99	4792	642	AMC25720
246	Max 101	4792	644	AMC25722
247	Max 102	4792	645	AMC25723
248	Max 103	4792	646	AMC25724
249	Max 104	4792	647	AMC25725
250	Max 105	4792	648	AMC25726
251	Max 106	4792	649	AMC25727
252	Max 107	4792	650	AMC25728
253	Max 108	4792	651	AMC25729
254	Max 109	4792	652	AMC25730
255	Max 110	4792	653	AMC25731
256	Max 111	4792	654	AMC25732
257	Max 112	4792	655	AMC25733
258	Max 113	4792	656	AMC25734
259	Max 114	4792	657	AMC25735
260	Max 115	4792	658	AMC25736
261	Max 116	4792	659	AMC25737
262	Max 117	4792	660	AMC25738

PHOENIX, ARIZONA

2015 AUG 18 A 10:43

RECEIVED
BLM AZ STATE OFFICE

No.	Name of Claim	Book and Page No. / Sequence No.		BLM Serial No.
263	Max 118	4792	661	AMC25739
264	Max 119	4792	662	AMC25740
265	Max 120	4792	663	AMC25741
266	Elk 1	3368	576	AMC27423
267	Elk 2	3368	577	AMC27424
268	Elk 3	3368	578	AMC27425
269	Elk 4	3368	579	AMC27426
270	Elk 5	3368	580	AMC27427
271	Elk 6	3368	581	AMC27428
272	Elk 35	3368	610	AMC27451
	Elk 35/Amended	6121	1273-1274	
273	Elk 36	3368	611	AMC27452
274	Elk 37	3368	612	AMC27453
275	Elk 39	3368	614	AMC27455
276	Elk 41	3368	616	AMC27457
277	Elk 43	3368	618	AMC27459
278	Elk 45	3368	620	AMC27461
279	Elk 70	3368	645	AMC27465
280	Elk 71	3368	646	AMC27466
281	Elk 72	3368	647	AMC27467
282	Elk 73	3368	648	AMC27468
283	Elk 74	3368	649	AMC27469
284	Elk 75	3368	650	AMC27470
285	Elk 76	3368	651	AMC27471
286	Elk 77	3368	652	AMC27472
287	Elk 78	3368	653	AMC27473
288	Elk 79	3368	654	AMC27474
289	Elk 80	3368	655	AMC27475
290	Elk 81	3368	656	AMC27476
291	Elk 83	3368	658	AMC27478
292	Elk 85	3368	660	AMC27480
293	Elk 87	3368	662	AMC27482
294	Alpine #5	2221	495	AMC27513
	Alpine #5/Amended	6121	1283-1284	

PHOENIX, ARIZONA

2015 AUG 18 A 10:43

BLM AZ STATE OFFICE

RECEIVED

No.	Name of Claim	Book and Page No. / Sequence No.		BLM Serial No.
295	Alpine #6	2221	496	AMC27514
	Alpine #6/Amended	6121	1285-1286	
296	Alpine #7	2221	497	AMC27515
	Alpine #7/Amended	6121	1287-1288	
297	Alpine #8	2221	498	AMC27516
	Alpine #8/Amended	6121	1289-1290	
298	Alpine #9	2221	499	AMC27517
	Alpine #9/Amended	6121	1291-1292	
299	Alpine #10	2221	500	AMC27518
	Alpine #10/Amended	6121	1293-1294	
300	Alpine #11	2221	501	AMC27519
	Alpine #11/Amended	6121	1295-1296	
301	Alpine #12	2221	502	AMC27520
	Alpine #12/Amended	6121	1297-1298	
302	Alpine #13	2221	503	AMC27521
303	Alpine #14	2221	504	AMC27522
304	Alpine #15	2221	505	AMC27523
305	Alpine #16	2221	506	AMC27524
306	Alpine #17	2221	507	AMC27525
307	Alpine #18	2221	508	AMC27526
308	Alpine #19	2230	138	AMC27527
309	Alpine #20	2230	139	AMC27528
310	Alpine #21	2230	140	AMC27529
311	Alpine #22	2230	141	AMC27530
312	Alpine #23	2230	142	AMC27531
313	Alpine #24	2230	143	AMC27532
314	Santa Rita Wedge	5901	1379	AMC28871
315	Buzzard No. 5	2089	294	AMC36021
316	Shadow #4	2827	66	AMC36025
317	John 1	3934	508	AMC36026
318	John 2	3934	509	AMC36027
319	Flying Dutchman No. 2	2089	295	AMC36028
320	Flying Dutchman No. 3	2089	296	AMC36029
321	Flying Dutchman No. 4	2089	297	AMC36030
322	Flying Dutchman No. 5	2089	298	AMC36031

PHOENIX, ARIZONA
2015 AUG 18 A 10:43
BLM AZ STATE OFFICE
RECEIVED

No.	Name of Claim	Book and Page No. / Sequence No.		BLM Serial No.
323	Flying Dutchman No. 6	2089	299	AMC36032
	Flying Dutchman No. 6/Amended	6121	1267-1268	
324	Black Bess No. 2	2089	290	AMC36034
325	K.W.L.	2078	442	AMC36036
326	G.E.J.	2078	443	AMC36037
327	R.F.E.	2078	444	AMC36038
328	R.C.M.	2078	445	AMC36039
329	Sycamore #1	2078	446	AMC36040
330	Sycamore #2	2078	447	AMC36041
331	Sycamore #3	2078	448	AMC36042
332	Sycamore #4	2078	449	AMC36043
	Sycamore #4/Amended	6121	1299-1300	
333	Sycamore #5	2078	450	AMC36044
	Sycamore #5/Amended	6121	1301-1302	
334	Sycamore #6	2078	451	AMC36045
	Sycamore #6/Amended	6121	1303-1304	
335	Sycamore #7	2078	452	AMC36046
	Sycamore #7/Amended	6121	1305-1306	
336	Sycamore #8	2078	453	AMC36047
	Sycamore #8/Amended	6121	1307-1308	
337	Sycamore #9	2078	454	AMC36048
338	Sycamore #10	2078	455	AMC36049
339	Sycamore #11	2078	456	AMC36050
340	Sycamore #12	2078	457	AMC36051
341	Naragansett Extension #1	937	372	AMC36052
342	Naragansett Ext. #2	937	373	AMC36053
343	Naragansett Extension #3	937	374	AMC36054
344	Naragansett Extension #4	937	375	AMC36055
345	Naragansett Extension #5	937	376	AMC36056
346	Naragansett Extension #6	937	377	AMC36057
347	Naragansett Extension #7	937	378	AMC36058
348	Naragansett Extension #8	937	379	AMC36059
349	Narragansett Ext. No. 9	2020	358	AMC36060
350	Schwab Extension #1 North West	1271	92	AMC36061
351	Rocky 1	3726	117	AMC36062

PHOENIX, ARIZONA

2015 AUG 18 A 10:43

BLM AZ STATE OFFICE
RECEIVED

No.	Name of Claim	Book and Page No. / Sequence No.		BLM Serial No.
352	Amole No. 2	2051	262	AMC36063
353	Falls No. 3	2110	267	AMC36065
354	Falls No. 4	2110	268	AMC36066
355	Perry No. 1	2112	11	AMC36067
356	Perry #2	2112	12	AMC36068
357	Perry #3	2112	13	AMC36069
358	Perry #4	2112	14	AMC36070
359	Perry #7	2112	17	AMC36073
360	Perry #8	2112	18	AMC36074
361	Perry #9	2112	19	AMC36075
362	Perry #10	2112	20	AMC36076
363	Perry #11	2112	21	AMC36077
364	Perry #12	2112	22	AMC36078
365	Perry #15	2112	25	AMC36081
	Perry #15/Amended	2139	441	
366	Perry #16	2112	26	AMC36082
367	Perry #17	2112	27	AMC36083
368	Perry #18	2112	28	AMC36084
	Perry #18/Amended	2139	442	
369	Gunsite 1-A	1980	353	AMC36086
370	Gunsite No. 2	1941	339	AMC36087
	Gunsite No. 2/Amended	1980	354	
371	Gunsite No. 3	1941	340	AMC36088
372	Gunsite No. 4	1941	341	AMC36089
373	Gunsite 5A	2022	341	AMC36090
374	Gunsite 6-B	2110	264	AMC36091
375	Gunsite No. 7	1941	344	AMC36092
376	Gunsite 7A	2411	174	AMC36093
377	Gunsite No. 8	1941	345	AMC36094
378	Gunsite No. 9	1941	346	AMC36095
379	Gunsite No. 10	1941	347	AMC36096
380	Gunsite No. 11	1941	348	AMC36097
381	Gunsite No. 12	1941	349	AMC36098
382	Gunsite No. 13	1941	350	AMC36099
383	Gunsite No. 14	1941	351	AMC36100

PHOENIX, ARIZONA
2015 AUG 18 A 10:43
BLM AZ STATE OFFICE
RECEIVED

No.	Name of Claim	Book and Page No. / Sequence No.		BLM Serial No.
384	Gunsite No. 15	1941	352	AMC36101
385	Gunsite No. 16	1941	353	AMC36102
386	Gunsite No. 17	1941	354	AMC36103
387	Gunsite No. 18	1941	355	AMC36104
388	Gunsite No. 19	1941	356	AMC36105
389	Gunsite No. 20	1941	357	AMC36106
390	Gunsite No. 21	1941	358	AMC36107
391	Gunsite No. 22	1941	359	AMC36108
392	Gunsight No. 23	1967	324	AMC36109
	Gunsight No. 23/Amended	2022	343	
393	Gunsite No. 24	1943	14	AMC36110
	Gunsite #24/Amended	1980	355	
394	Gunsite No. 25	1943	15	AMC36111
395	Gunsite No. 26	1943	16	AMC36112
396	Gunsite No. 27	1943	13	AMC36113
397	Gunsight No. 28	1967	325	AMC36114
398	Gunsight No. 29	1967	326	AMC36115
399	Gunsight No. 30	1967	327	AMC36116
400	Gunsight No. 31	1967	328	AMC36117
401	Gunsight No. 32	1967	329	AMC36118
402	Gunsight No. 33	1967	330	AMC36119
403	Gunsight No. 35	1967	332	AMC36121
404	Gunsight No. 36	1967	333	AMC36122
405	Gunsight No. 37	1967	334	AMC36123
406	Gunsight No. 38	1967	335	AMC36124
407	Gunsight No. 39	1967	336	AMC36125
408	Gunsight No. 40	1967	337	AMC36126
409	Gunsight No. 41	1967	338	AMC36127
410	Gunsight No. 42	1967	339	AMC36128
411	Gunsight No. 43	1967	340	AMC36129
412	Gunsight 44	1994	152	AMC36130
	Gunsight 44/Amended	6420	1007-1008	
413	Gunsight #45	1994	153	AMC36131
	Gunsight #45/Amended	6420	1009-1010	
414	Gunsight #46	1994	154	AMC36132

PHOENIX, ARIZONA

2015 AUG 18 A 10:43

RECEIVED
BLM AZ STATE OFFICE

No.	Name of Claim	Book and Page No. / Sequence No.		BLM Serial No.
415	Gunsight #47	1994	155	AMC36133
416	Gunsight #48	1994	156	AMC36134
417	Gunsight #49	1994	157	AMC36135
418	Gunsight #50	1994	158	AMC36136
	Gunsight No. 50/Amended	2078	464	
419	Williams Folly	5406	878	AMC36137
420	Williams Folly #2	5406	879	AMC36138
421	Santa Rita #1	2148	520	AMC46740
422	Santa Rita #2	2148	521	AMC46741
423	Santa Rita #3	2148	522	AMC46742
424	Santa Rita #7	2148	526	AMC46746
425	Santa Rita #17	2148	536	AMC46756
426	Santa Rita #18	2148	537	AMC46757
427	Santa Rita #19	2148	538	AMC46758
428	Santa Rita #20	2148	539	AMC46759
429	Santa Rita #21	2148	540	AMC46760
430	Santa Rita #22	2148	541	AMC46761
431	Santa Rita #23	2148	542	AMC46762
432	Santa Rita #24	2148	543	AMC46763
433	Santa Rita #25	2148	544	AMC46764
434	Santa Rita #29	2148	548	AMC46768
435	Santa Rita #30	2148	549	AMC46769
436	Santa Rita #31	2148	550	AMC46770
437	Catalina #1	2148	518	AMC46771
438	Catalina #2	2148	517	AMC46772
439	Catalina #3	2148	516	AMC46773
440	Catalina #4	2148	515	AMC46774
441	Catalina #5A	2170	437	AMC46775
442	Catalina #6A	2170	435	AMC46776
443	Catalina #7	2148	512	AMC46777
444	Catalina #8	2148	511	AMC46778
445	Fred Bennett	936	425	AMC46779
446	Fred Bennett	712	107	AMC46780
	Fred Bennett/Amended	2110	262	

PHOENIX, ARIZONA
2015 AUG 18 A 10:43
RECEIVED
AZ STATE OFFICE

No.	Name of Claim	Book and Page No. / Sequence No.		BLM Serial No.
447	Rosemont #9	936	424	AMC46781
	Rosemont #9/Amended	2078	466	
448	Rosemont #11	936	420	AMC46782
449	Rosemont 11-A	2078	458	AMC46783
450	Rosemont #12	936	431	AMC46784
	Rosemont #12/Amended	2078	467	
451	Rosemont #13	936	434	AMC46785
	Rosemont #13/Amended	2078	468	
452	Rosemont #15	936	429	AMC46786
	Rosemont #15/Amended	2078	469	
453	Rosemont #16	936	430	AMC46787
	Rosemont # 16/Amended	2078	470	
454	Rosemont #17	936	432	AMC46788
	Rosemont #17/Amended	2078	471	
455	Rosemont #18	936	433	AMC46789
	Rosemont #18/Amended	2078	472	
456	Rosemont 21	964	202	AMC46790
	Rosemont #21/Amended	2078	473	
457	Fred Bennett Fraction	2022	338	AMC46791
458	Last Chance No. 3/Relocation	2929	209	AMC46794
459	Cave	NN	555	AMC46796
460	Strip	821	391	AMC46800
461	Cuba Fraction	2022	342	AMC46801
462	Patrick Henry Fraction/Relocation	3486	103	AMC46802
463	R. G. Ingersoll Fraction	2110	265	AMC46803
464	Daylight Fraction	2110	266	AMC46804
465	Travis #2	1983	254	AMC46805
	Travis #2/Amended	2078	465	
466	Travis #3	1983	255	AMC46806
467	Travis #4	1983	256	AMC46807
	Travis #4/Amended	2170	455	
468	Travis #5	1983	257	AMC46808
469	Travis #6	1983	258	AMC46809
470	Art	1009	441	AMC46810
	Art/Amended	2078	459	

PHOENIX, ARIZONA

2015 AUG 18 A 10:43

RECEIVED
BLM AZ STATE OFFICE

No.	Name of Claim	Book and Page No. / Sequence No.		BLM Serial No.
471	Al	1009	442	AMC46811
	Al/Amended	2078	460	
472	Sam	1009	439	AMC46812
	Sam/Amended	2078	461	
473	Fred	1009	440	AMC46813
	Fred/Amended	2078	462	
474	Bert	1009	443	AMC46814
	Bert/Amended	2078	463	
475	Bob	995	393	AMC46815
476	Canyon No. 34	6048	1225-26	AMC47482
477	Canyon No. 35	6048	1227-28	AMC47483
478	Canyon No. 36	6048	1229-30	AMC47484
479	Canyon No. 37	6048	1231-32	AMC47485
480	Canyon No. 38	6048	1233-34	AMC47486
481	Canyon No. 39	6048	1235-36	AMC47487
482	Canyon No. 40	6048	1237-38	AMC47488
483	Canyon No. 41	6048	1239-40	AMC47489
484	Canyon No. 42	6048	1241-42	AMC47490
485	Canyon No. 43	6048	1243-44	AMC47491
486	Canyon No. 64	6048	1285-86	AMC47512
487	Canyon No. 65	6048	1287-88	AMC47513
488	Canyon No. 66	6048	1289-90	AMC47514
489	Canyon No. 67	6048	1291-92	AMC47515
490	Canyon No. 68	6048	1293-94	AMC47516
491	Canyon No. 69	6048	1295-96	AMC47517
492	Canyon No. 70	6048	1297-98	AMC47518
493	Canyon No. 71	6048	1299-1300	AMC47519
494	Canyon No. 72	6048	1301-02	AMC47520
495	Canyon No. 73	6048	1303-04	AMC47521
496	Canyon No. 74	6048	1305-06	AMC47522
497	Canyon No. 75	6048	1307-08	AMC47523
498	Canyon No. 76	6048	1309-10	AMC47524
499	Canyon No. 77	6048	1311-12	AMC47525
500	Canyon No. 78	6048	1313-14	AMC47526
501	Canyon No. 79	6048	1315-16	AMC47527

PHOENIX, ARIZONA

2015 AUG 18 A 10:42

RECEIVED
BLM AZ STATE OFFICE

No.	Name of Claim	Book and Page No. / Sequence No.		BLM Serial No.
502	Telemeter Fraction	2075	381	AMC62785
	Telemeter Fraction/Amended	5013	166	
503	West End Fraction	2075	383	AMC62786
	West End Fraction/Amended	5013	164	
504	Hattie Fraction	2075	382	AMC62787
	Hattie Fraction/Amended	5013	165	
505	Cactus	6104	1251-52	AMC64123
506	Travis #7	6104	1253-54	AMC64124
507	Fox #1	2705	63	AMC64125
	Fox #1 Amended	6104	1255-56	
508	Fox #2	2705	64	AMC64126
	Fox #2/Amended	6104	1257-58	
509	Fox #7	2705	69	AMC64131
	Fox #7/Amended	6104	1267-68	
510	Fox #13	2705	75	AMC64133
	Fox #13/Amended	6104	1271-72	
511	Cloud Rest	SS	511	AMC64134
	Cloud Rest/Amended	6104	1273-74	
512	Big Windy	5406	876	AMC64135
513	Big Windy Fraction	5406	877	AMC64136
514	Blue Wing	SS	581	AMC64137
515	Cloud Rest No. 1	B-B-B	277	AMC64138
	Cloud Rest No. 1/Amended	6104	1275-76	
516	Kent #1 Long John	1936	245	AMC66835
517	Kent #2 Patricia C.	1936	246	AMC66836
518	Kent #3 Little Joe	1936	247	AMC66837
519	Belle of Rosemont	2571	125	AMC66838
	Belle of Rosemont/Amended	6216	999-1000	
520	John	995	395	AMC74390
521	Joe	995	396	AMC74391
522	Ben	995	392	AMC74392
523	Pete	995	394	AMC74393
524	Adolph Lewisohn	710	346	AMC74394
525	Adolph Lewisohn	936	419	AMC74395
526	Rosemont	710	347	AMC74396

PHOENIX, ARIZONA

2015 AUG 18 A 10:42

RECEIVED
AZ STATE OFFICE

No.	Name of Claim	Book and Page No. / Sequence No.		BLM Serial No.
527	Rosemont	936	418	AMC74397
528	Albert Steinfeld	710	348	AMC74398
529	Albert Steinfeld	936	427	AMC74399
530	Hugh Young	712	108	AMC74400
531	Hugh Young	936	422	AMC74401
532	Ethel	712	109	AMC74402
533	Albert	712	110	AMC74403
534	Rosemont #1	908	504	AMC74404
535	Rosemont #2	908	501	AMC74405
536	Rosemont #3	908	503	AMC74406
537	Rosemont #4	908	499	AMC74407
538	Rosemont #7	936	421	AMC74408
539	Rosemont #8	936	423	AMC74409
540	Rosemont #14	936	428	AMC74410
541	Rosemont #19	964	200	AMC74411
542	Rosemont #20	964	201	AMC74412
543	Rosemont #20	908	500	AMC74413
544	Rosemont #22	964	203	AMC74414
545	Rosemont #23	908	497	AMC74415
546	Rosemont #24	908	498	AMC74416
547	Rosemont #25	908	502	AMC74417
548	RX	936	426	AMC74418
549	Flying Dutchman #7A	6121	1269-70	AMC75181
550	Blue Point No. 2A	6121	1271-72	AMC75182
551	Alpine #1A	6121	1275-76	AMC75183
552	Alpine #2A	6121	1277-78	AMC75184
553	Alpine #3A	6121	1279-80	AMC75185
554	Alpine #4A	6121	1281-82	AMC75186
555	Frijole VI A	6159	1135-36	AMC95315
556	Falcon 1A	6216	899-900	AMC99789
557	Falcon 2A	6216	901-902	AMC99790
558	Falcon 3A	6216	903-904	AMC99791
559	Falcon 4A	6216	905-906	AMC99792
560	Falcon 5A	6216	907-908	AMC99793
561	Falcon 6A	6216	909-910	AMC99794

PHOENIX, ARIZONA
2015 AUG 18 A 10:42
RECEIVED
BLM AZ STATE OFFICE

No.	Name of Claim	Book and Page No. / Sequence No.		BLM Serial No.
562	Falcon 7A	6216	911-912	AMC99795
563	Falcon 8A	6216	913-914	AMC99796
564	Falcon 9A	6216	915-916	AMC99797
565	Falcon 10A	6216	917-918	AMC99798
566	Falcon 11A	6216	919-920	AMC99799
567	Falcon 12A	6216	921-922	AMC99800
568	Falcon 13A	6216	923-924	AMC99801
569	Falcon 14A	6216	925-926	AMC99802
570	Falcon 15A	6216	927-928	AMC99803
571	Falcon 16A	6216	929-930	AMC99804
572	Falcon 17A	6216	931-932	AMC99805
573	Falcon 18A	6216	933-934	AMC99806
574	Falcon 19A	6216	935-936	AMC99807
575	Falcon 20A	6216	937-938	AMC99808
576	Falcon 21A	6216	939-940	AMC99809
577	Falcon 22A	6216	941-942	AMC99810
578	Falcon 27A	6216	943-944	AMC99811
579	Falcon 28A	6216	945-946	AMC99812
580	Falcon 29A	6216	947-948	AMC99813
581	Falcon 30A	6216	949-950	AMC99814
582	Falcon 31A	6216	951-952	AMC99815
583	Falcon 32A	6216	953-954	AMC99816
584	Wasp 62A	6216	963-964	AMC99817
585	Wasp 63A	6216	965-966	AMC99818
586	Wasp 219A	6216	967-968	AMC99819
587	Wasp 220A	6216	969-970	AMC99820
588	Wasp 221A	6216	971-972	AMC99821
589	Wasp 222A	6216	973-974	AMC99822
590	Tecky	6216	997-998	AMC99823
591	MIA 1A	6420	1011-13	AMC117293
592	MIA 2A	6420	1014-16	AMC117294
593	MIA 3A	6420	1017-19	AMC117295
594	MIA 4A	6420	1020-22	AMC117296
595	MIA 5A	6420	1023-25	AMC117297
596	MIA 6A	6420	1026-28	AMC117298

PHOENIX, ARIZONA

2015 AUG 18 A 10:42

RECEIVED
AZ STATE OFFICE

No.	Name of Claim	Book and Page No. / Sequence No.		BLM Serial No.
597	MIA 7A	6420	1029-31	AMC117299
598	MIA 8A	6420	1032-34	AMC117300
599	MIA 9A	6420	1035-37	AMC117301
600	MIA 12A	6420	1043-45	AMC117304
601	MIA 13A	6420	1046-48	AMC117305
602	MIA 14A	6420	1049-51	AMC117306
603	BILLY C.	6522	781-782	AMC129394
604	Hope-1	8776	919-921	AMC303950
605	Hope 2	8776	922-924	AMC303951
606	Hope-3	8776	925-927	AMC303952
607	Hope-4	8776	928-930	AMC303953
608	Hope-5	8776	931-933	AMC303954
609	Hope-6	8776	934-936	AMC303955
610	Hope-7	8776	937-939	AMC303956
611	Hope 8	8776	940-942	AMC303957
612	Hope-9	8776	943-945	AMC303958
613	Hope 10	8776	946-948	AMC303959
614	Hope-10A	8776	949-951	AMC303960
615	Hope-11	8776	952-954	AMC303961
616	Hope-12	8776	955-957	AMC303962
617	Hope-13	8776	958-960	AMC303963
618	Hope-14	8776	961-963	AMC303964
	Hope 14/Amended	8808	596-598	
619	Hope-15	8776	964-966	AMC303965
620	Hope-16	8776	967-969	AMC303966
621	Hope-17	8776	970-972	AMC303967
622	Hope-18	8776	973-975	AMC303968
623	Hope-19	8776	976-978	AMC303969
624	Hope-20	8776	979-981	AMC303970
625	Hope-21	8776	982-984	AMC303971
626	Hope-22	8776	985-987	AMC303972
627	Hope 23	8776	988-990	AMC303973
	Hope 23/Amended	8808	593-595	
628	Hope-24	8776	991-993	AMC303974
629	Hope-25	8776	994-996	AMC303975

PHOENIX, ARIZONA
2015 AUG 18 A 10:42
RECEIVED
BLM AZ STATE OFFICE

No.	Name of Claim	Book and Page No. / Sequence No.		BLM Serial No.
630	Hope-26	8776	997-999	AMC303976
631	Hope-27	8776	1000-1002	AMC303977
632	Hope-28	8776	1003-1005	AMC303978
633	H-29	8776	1006-1008	AMC303979
634	Hope-30	8776	1009-1011	AMC303980
635	Hope-31	8776	1012-1014	AMC303981
636	Hope 32	8776	1015-1017	AMC303982
	Hope 32/Amended	8808	590-592	
637	Hope-33	8776	1018-1020	AMC303983
638	Hope-34	8776	1021-1023	AMC303984
639	Hope-35	8776	1024-1026	AMC303985
640	Hope-36	8776	1027-1029	AMC303986
641	Hope-37	8776	1030-1032	AMC303987
642	H-38A	9018	1198-1199	AMC313532
643	H-39A	9018	1200-1201	AMC313533
644	H-40A	9018	1202-1203	AMC313534
645	H-41A	9018	1204-1205	AMC313535
646	H-42A	9018	1206-1207	AMC313536
647	H-43A	9018	1208-1209	AMC313537
648	H-44A	9018	1210-1211	AMC313538
649	H-45A	9018	1212-1213	AMC313539
650	H-46A	9018	1214-1215	AMC313540
651	H-47A	9018	1216-1217	AMC313541
652	H-48A	9018	1218-1219	AMC313542
653	H-49A	9018	1220-1221	AMC313543
654	H-50A	9018	1222-1223	AMC313544
655	H-51A	9018	1224-1225	AMC313545
656	H-52A	9018	1226-1227	AMC313546
657	H-53A	9018	1228-1229	AMC313547
658	H-54A	9018	1230-1231	AMC313548
659	H-55A	9018	1232-1233	AMC313549
660	H-56A	9018	1234-1235	AMC313550
661	H-57A	9018	1236-1237	AMC313551
662	H-58A	9018	1238-1239	AMC313552
663	H-59A	9018	1240-1241	AMC313553

PHOENIX, ARIZONA

2015 AUG 18 A 10:42

RECEIVED
BLM AZ STATE OFFICE

No.	Name of Claim	Book and Page No. / Sequence No.		BLM Serial No.
664	H-60A	9018	1242-1243	AMC313554
665	H-61A	9018	1244-1245	AMC313555
666	H-62A	9018	1246-1247	AMC313556
667	H-63A	9018	1248-1249	AMC313557
668	H-64A	9018	1250-1251	AMC313558
669	H-65A	9018	1252-1253	AMC313559
670	H-66A	9018	1254-1255	AMC313560
671	H-67A	9018	1256-1257	AMC313561
672	H-68A	9018	1258-1259	AMC313562
673	H-69A	9018	1260-1261	AMC313563
674	H-70A	9018	1262-1263	AMC313564
675	H-71A	9018	1264-1265	AMC313565
676	H-72A	9018	1266-1267	AMC313566
677	H-73A	9018	1268-1269	AMC313567
678	H-74A	9018	1270-1271	AMC313568
679	H-75A	9018	1272-1273	AMC313569
680	H-76A	9018	1274-1275	AMC313570
681	H-77A	9018	1276-1277	AMC313571
682	H-78A	9018	1278-1279	AMC313572
683	H-79A	9018	1280-1281	AMC313573
684	H-80A	9018	1282-1283	AMC313574
685	H-81A	9018	1284-1285	AMC313575
686	H-82A	9018	1286-1287	AMC313576
687	H-83A	9018	1288-1289	AMC313577
688	H-84A	9018	1290-1291	AMC313578
689	H-85A	9018	1292-1293	AMC313579
690	H-86A	9018	1294-1295	AMC313580
691	H-87A	9018	1296-1297	AMC313581
692	H-88A	9018	1298-1299	AMC313582
693	H-89A	9018	1300-1301	AMC313583
694	H-90A	9018	1302-1303	AMC313584
695	H-91A	9018	1304-1305	AMC313585
696	H-92A	9018	1306-1307	AMC313586
697	H-93A	9018	1308-1309	AMC313587
698	H-94A	9018	1310-1311	AMC313588

PHOENIX, ARIZONA
2015 AUG 18 A 10:42
RECEIVED
IN AZ STATE OFFICE

No.	Name of Claim	Book and Page No. / Sequence No.		BLM Serial No.
699	H-95A	9018	1312-1313	AMC313589
700	H-96A	9018	1314-1315	AMC313590
701	H-97A	9018	1316-1317	AMC313591
702	H-98A	9018	1318-1319	AMC313592
703	H-99A	9018	1320-1321	AMC313593
704	H-100A	9018	1322-1323	AMC313594
705	H-101A	9018	1324-1325	AMC313595
706	H-102A	9018	1326-1327	AMC313596
707	H-103A	9018	1328-1329	AMC313597
708	H-104A	9018	1330-1331	AMC313598
709	H-105A	9018	1332-1333	AMC313599
710	H-106A	9018	1334-1335	AMC313600
711	H-107A	9018	1336-1337	AMC313601
712	H-108A	9018	1338-1339	AMC313602
713	H-109A	9018	1340-1341	AMC313603
714	H-110A	9018	1342-1343	AMC313604
715	H-111A	9018	1344-1345	AMC313605
716	H-112A	9018	1346-1347	AMC313606
717	H-113A	9018	1348-1349	AMC313607
718	H-114A	9018	1350-1351	AMC313608
719	H-115A	9018	1352-1353	AMC313609
720	H-116A	9018	1354-1355	AMC313610
721	H-117A	9018	1356-1357	AMC313611
722	H-118A	9018	1358-1359	AMC313612
723	H-119A	9018	1360-1361	AMC313613
724	H-120A	9018	1362-1363	AMC313614
725	H-121A	9018	1364-1365	AMC313615
726	H-122A	9018	1366-1367	AMC313616
727	H-123A	9018	1368-1369	AMC313617
728	H-124A	9018	1370-1371	AMC313618
729	H-125A	9018	1372-1373	AMC313619
730	H-126A	9018	1374-1375	AMC313620
731	H-127A	9018	1376-1377	AMC313621
732	H-128A	9018	1378-1379	AMC313622
733	H-129A	9018	1380-1381	AMC313623

PHOENIX, ARIZONA

2015 AUG 18 A 10:42

RECEIVED
AZ STATE OFFICE

No.	Name of Claim	Book and Page No. / Sequence No.		BLM Serial No.
734	H-130A	9018	1382-1383	AMC313624
735	H-131A	9018	1384-1385	AMC313625
736	H-132A	9018	1386-1387	AMC313626
737	H-133A	9018	1388-1389	AMC313627
738	H-134A	9018	1390-1391	AMC313628
739	H-135A	9018	1392-1393	AMC313629
740	H-136A	9018	1394-1395	AMC313630
741	H-137A	9018	1396-1397	AMC313631
742	H-138A	9018	1398-1399	AMC313632
743	H-139A	9018	1400-1401	AMC313633
744	H-140A	9018	1402-1403	AMC313634
745	H-141A	9018	1404-1405	AMC313635
746	H-142A	9018	1406-1407	AMC313636
747	H-143A	9018	1408-1409	AMC313637
748	H-144A	9018	1410-1411	AMC313638
749	H-145A	9018	1412-1413	AMC313639
750	H-146A	9018	1414-1415	AMC313640
751	H-147A	9018	1416-1417	AMC313641
752	H-148A	9018	1418-1419	AMC313642
753	H-149A	9018	1420-1421	AMC313643
754	H-150A	9018	1422-1423	AMC313644
755	H-151A	9018	1424-1425	AMC313645
756	H-152A	9018	1426-1427	AMC313646
757	H-153A	9018	1428-1429	AMC313647
758	H-154A	9018	1430-1431	AMC313648
759	H-155A	9018	1432-1433	AMC313649
760	H-156A	9018	1434-1435	AMC313650
761	H-157A	9018	1436-1437	AMC313651
762	H-158A	9018	1438-1439	AMC313652
763	H-159A	9018	1440-1441	AMC313653
764	H-160A	9018	1442-1443	AMC313654
765	H-161A	9018	1444-1445	AMC313655
766	H-162A	9018	1446-1447	AMC313656
767	H-163A	9018	1448-1449	AMC313657
768	H-164A	9018	1450-1451	AMC313658

PHOENIX, ARIZONA

2015 AUG 18 A 10:42

RECEIVED
BLM AZ STATE OFFICE

No.	Name of Claim	Book and Page No. / Sequence No.		BLM Serial No.
769	H-165A	9018	1452-1453	AMC313659
770	H-166A	9018	1454-1455	AMC313660
771	H-167A	9018	1456-1457	AMC313661
772	H-168A	9018	1458-1459	AMC313662
773	H-169A	9018	1460-1461	AMC313663
774	H-170A	9018	1462-1463	AMC313664
775	H-171A	9018	1464-1465	AMC313665
776	H-177A	9018	1476-1477	AMC313671
777	H-178A	9018	1478-1479	AMC313672
778	H-179A	9018	1480-1481	AMC313673
779	H-180A	9018	1482-1483	AMC313674
780	H-181A	9018	1484-1485	AMC313675
781	H-182A	9018	1486-1487	AMC313676
782	H-183A	9018	1488-1489	AMC313677
783	H-187A	9018	1490-1491	AMC313678
784	H-188A	9018	1492-1493	AMC313679
785	H-189A	9018	1494-1495	AMC313680
786	H-190A	9018	1496-1497	AMC313681
787	H-191A	9018	1498-1499	AMC313682
788	H-192A	9018	1500-1501	AMC313683
789	H-194A	9018	1502-1503	AMC313684
790	H-195A	9018	1504-1505	AMC313685
791	H-196A	9018	1506-1507	AMC313686
792	H-197A	9018	1508-1509	AMC313687
793	H-198A	9018	1510-1511	AMC313688
794	H-199A	9018	1512-1513	AMC313689
795	Hope No. 201	9797	2826-2827	AMC330891
796	Hope 201A	9797	2828-2829	AMC330892
	Hope 201A/Amended	9922	1016	
797	Hope No. 202	9797	2830-2831	AMC330893
798	Hope No. 203	9797	2832-2833	AMC330894
799	Hope No. 204	9797	2834-2835	AMC330895
800	Hope No. 205	9797	2836-2837	AMC330896
801	Hope No. 206	9797	2838-2839	AMC330897
802	Hope No. 207	9797	2840-2841	AMC330898

PHOENIX, ARIZONA

2015 AUG 18 A 10: 42

BLM AZ STATE OFFICE
RECEIVED

No.	Name of Claim	Book and Page No. / Sequence No.		BLM Serial No.
803	Hope No. 208	9797	2842-2843	AMC330899
804	Hope No. 209	9797	2844-2845	AMC330900
805	Hope No. 210	9797	2846-2847	AMC330901
806	Hope No. 211	9797	2848-2849	AMC330902
807	Hope No. 212	9797	2850-2851	AMC330903
808	Hope No. 213	9797	2852-2853	AMC330904
809	Hope No. 214	9797	2854-2855	AMC330905
810	Hope No. 215	9797	2856-2857	AMC330906
811	Hope No. 216	9797	2858-2859	AMC330907
812	Hope No. 222	9797	2864-2865	AMC330910
813	Hope No. 223	9797	2866-2867	AMC330911
814	Hope No. 224	9797	2868-2869	AMC330912
815	Hope No. 225	9797	2870-2871	AMC330913
816	Hope 226A	9797	2872-2873	
	Hope 226A/Amended	9865	1328-1329	AMC330914
817	Hope 227A	9797	2874-2875	
	Hope 227A/Amended	9865	1330-1331	AMC330915
818	Hope 228A	9797	2876-2877	
	Hope 228A/Amended	9865	1332-1333	AMC330916
819	Hope 229A	9797	2878-2879	
	Hope 229A/Amended	9865	1334-1335	AMC330917
820	Hope No. 230	9797	2880-2881	AMC330918
821	Hope No. 231	9797	2882-2883	AMC330919
822	Hope No. 232	9797	2884-2885	AMC330920
823	Hope No. 233	9797	2886-2887	AMC330921
824	Hope No. 234	9797	2888-2889	AMC330922
825	Hope No. 235	9797	2890-2891	AMC330923
826	Hope No. 236	9797	2892-2893	AMC330924
827	Hope No. 237	9797	2894-2895	AMC330925
828	Hope No. 238	9797	2896-2897	AMC330926
829	Hope No. 239	9797	2898-2899	AMC330927
830	Hope No. 240	9797	2900-2901	AMC330928
831	Hope No. 241	9797	2902-2903	AMC330929
832	Hope No. 242	9797	2904-2905	AMC330930
833	Hope No. 243	9797	2906-2907	AMC330931

PHOENIX, ARIZONA

2015 AUG 18 A 10: 42

BLM AZ STATE OFFICE
RECEIVED

No.	Name of Claim	Book and Page No. / Sequence No.		BLM Serial No.
834	Hope No. 244	9797	2908-2909	AMC330932
835	Hope No. 245	9797	2910-2911	AMC330933
836	Hope No. 246	9797	2912-2913	AMC330934
837	Hope No. 250	9797	2914-2915	AMC330935
838	Hope No. 251	9797	2916-2917	AMC330936
839	Hope No. 252	9797	2918-2919	AMC330937
840	Hope No. 253	9797	2920-2921	AMC330938
841	Hope No. 254	9797	2922-2923	AMC330939
842	Hope No. 255	9797	2924-2925	AMC330940
843	Hope No. 256	9797	2926-2927	AMC330941
844	Hope No. 257	9797	2928-2929	AMC330942
845	Elk 47/Relocation	9797	2930-2931	AMC330943
846	H-172 B/Relocation	9865	1336-1337	AMC331308
847	H-173 B/Relocation	9865	1338-1339	AMC331309
848	H-174 B/Relocation	9865	1340-1341	AMC331310
849	H-175 B/Relocation	9865	1342-1343	AMC331311
850	H-176 B/Relocation	9865	1344-1345	AMC331312
851	MMRE	12667	606-607	AMC367652
852	HV 1	13029	511-512	AMC380250
853	HV 2	13029	513-514	AMC380251
854	HV 3	13029	515-516	AMC380252
855	HV 4	13029	517-518	AMC380253
856	ROSE 1	13120	417-418	AMC385174
857	ROSE 2	13120	419-420	AMC385175
858	ROSE 3	13120	421-422	AMC385176
859	ROSE 4	13120	423-424	AMC385177
860	ROSE 5	13120	425-426	AMC385178
861	ROSE 6	13120	427-428	AMC385179
862	ROSE 7	13120	429-430	AMC385180
863	ROSE 8	13120	431-432	AMC385181
864	ROSE 9	13120	433-434	AMC385182
865	HV 6	13190	552-553	AMC387231
	HV 6 A/Amended	13310	1052-1053	
866	HV 7	13190	554-555	AMC387232
867	HV 8	13190	556-557	AMC387233

PHOENIX, ARIZONA
2015 AUG 18 A 10:42
RECEIVED
BLM AZ STATE OFFICE

No.	Name of Claim	Book and Page No. / Sequence No.		BLM Serial No.
868	HV 9	13190	558-559	AMC387234
869	HV 10	13190	560-561	AMC387235
870	HV 11	13190	562-563	AMC387236
871	HV 12	13190	564-565	AMC387237
872	HV 13	13190	566-567	AMC387238
873	HV 23	13190	572-573	AMC387241
874	HV 24	13190	574-575	AMC387242
875	HV 25	13190	576-577	AMC387243
876	HV 16	13261	361-362	AMC390077
877	HV 17	13261	363-364	AMC390078
878	HV 18	13261	365-366	AMC390079
879	HV 19	13261	367-368	AMC390080
880	HV 20	13261	369-370	AMC390081
881	HV 21	13261	371-372	AMC390082
882	HV 22	13261	373-374	AMC390083
883	WAIT-1	13261	375-376	AMC390084
884	WAIT-2	13261	377-378	AMC390085
885	WAIT-3	13261	379-380	AMC390086
886	WAIT-4	13261	381-382	AMC390087
887	WAIT-5	13261	383-384	AMC390088
888	WAIT-6	13261	385-386	AMC390089
889	WAIT-7	13261	387-388	AMC390090
890	WAIT-8	13261	389-390	AMC390091
891	WAIT-9	13261	391-392	AMC390092
892	WAIT-10	13261	393-394	AMC390093
893	WAIT-11	13261	395-396	AMC390094
894	WAIT-12	13261	397-398	AMC390095
895	WAIT-13	13261	399-400	AMC390096
896	WAIT-14	13261	401-402	AMC390097
897	WAIT-15	13261	403-404	AMC390098
898	WAIT-16	13261	405-406	AMC390099
899	WAIT-17	13261	407-408	AMC390100
900	WAIT-18	13261	409-410	AMC390101
901	WAIT-19	13261	411-412	AMC390102
902	WAIT-20	13261	413-414	AMC390103

PHOENIX, ARIZONA
2015 AUG 18 A 10:42
RECEIVED
AZ STATE OFFICE

No.	Name of Claim	Book and Page No. / Sequence No.		BLM Serial No.
903	WAIT-21	13261	415-416	AMC390104
904	WAIT-22	13261	417-418	AMC390105
905	WAIT-23	13261	419-420	AMC390106
906	WAIT-24	13261	421-422	AMC390107
907	WAIT-25	13261	423-424	AMC390108
908	WAIT-26	13261	425-426	AMC390109
909	WAIT-27	13261	427-428	AMC390110
910	WAIT-28	13261	429-430	AMC390111
911	WAIT-29	13261	431-432	AMC390112
912	WAIT-30	13261	433-434	AMC390113
913	WAIT-31	13261	435-436	AMC390114
914	WAIT-32	13261	437-438	AMC390115
915	FALLS FRACTION	13286	73-74	AMC391154
916	H-69B	13286	75-76	AMC391155
917	NO CHANCE No. 3	13286	77-78	AMC391156
918	SCHWAB FRACTION	13286	79-80	AMC391157
919	H FRAC. 1	13312	195-196	AMC392445
920	H FRAC. 2	13312	197-198	AMC392446
921	H FRAC. 3	13312	199-200	AMC392447
922	H FRAC. 4	13312	201-202	AMC392448
923	H FRAC. 5	13312	203-204	AMC392449
924	H FRAC. 6	13312	205-206	AMC392450
925	H FRAC. 7	13312	207-208	AMC392451
926	H FRAC. 8	13312	209-210	AMC392452
927	BILLY FRAC.	13344	16-17	AMC393532
	BILLY FRAC./Amended	13358	114-115	
928	DSM 1	13344	18-19	AMC393533
929	DSM 2	13344	20-21	AMC393534
930	DSM 3	13344	22-23	AMC393535
931	DSM 4	13344	24-25	AMC393536
932	DSM 5	13344	26-27	AMC393537
933	DSM 6	13344	28-29	AMC393538
934	DSM 7	13344	30-31	AMC393539
935	DSM 8	13344	32-33	AMC393540
936	DSM 9	13344	34-35	AMC393541

PHOENIX, ARIZONA

2015 AUG 18 A 10:42

RECEIVED
BLM AZ STATE OFFICE

No.	Name of Claim	Book and Page No. / Sequence No.		BLM Serial No.
937	DSM 10	13344	36-37	AMC393542
938	HV5 A	13344	38-39	AMC393543
939	MIA FRAC 1	13344	40-41	AMC393544
940	MIA FRAC 2	13344	42-43	AMC393545
941	SON OF GUN 34	13360	385-386	AMC394006
942	RMT FRAC 1	13386	29-30	AMC394561
943	RMT FRAC 2	13386	31-32	AMC394562
944	RMT FRAC 3	13386	33-34	AMC394563
945	RMT FRAC 4	13386	35-36	AMC394564
946	NC-CF	13534	340-341	AMC396422
947	Thankful	20110240238		AMC404128
948	RCC-1	20113200711		AMC411964
949	RCC-2	20113200750		AMC411965
950	RCC-3	20113200751		AMC411966
951	RCC-4	20113200752		AMC411967
952	RCC-5	20113200753		AMC411968
953	RCC-6	20113200754		AMC411969
954	RCC-7	20113200755		AMC411970
955	RCC-8	20113200756		AMC411971
956	RCC-9	20113200757		AMC411972
957	RCC-10	20113200758		AMC411973
958	RCC-11	20113200759		AMC411974
959	RCC-12	20113200760		AMC411975
960	RCC-13	20113200761		AMC411976
961	RCC-14	20113200762		AMC411977
962	RCC-15	20113200763		AMC411978
963	RCC-16	20113200764		AMC411979
964	RCC-17	20113200765		AMC411980
965	RCC-18	20113200766		AMC411981
966	RCC-19	20113200767		AMC411982
967	RCC-20	20113200768		AMC411983
968	RCC-21	20113200769		AMC411984
969	RCC-22	20113200770		AMC411985
970	RCC-23	20113200771		AMC411986
971	RCC-24	20113200772		AMC411987

PHOENIX, ARIZONA
2015 AUG 18 A 10:42
RECEIVED
BLM AZ STATE OFFICE

No.	Name of Claim	Book and Page No. / Sequence No.	BLM Serial No.
972	RCC-25	20113200773	AMC411988
973	RCC-26	20113200774	AMC411989
974	RCC-27	20113200775	AMC411990
975	RCC-28	20113200776	AMC411991
976	RCC-29	20113200777	AMC411992
977	RCC-30	20113200778	AMC411993
978	RCC-31	20113200779	AMC411994
979	RCC-32	20113200780	AMC411995
980	RCC-33	20113200781	AMC411996
981	RCC-34	20113200782	AMC411997
982	RCC-35	20113200783	AMC411998
983	RCC-36	20113200784	AMC411999
984	RCC-37	20113200785	AMC412000
985	RCC-38	20113200786	AMC412001
986	RCC-39	20113200787	AMC412002
987	RCC-40	20113200788	AMC412003
988	RCC-41	20113200789	AMC412004
989	RCC-42	20113200790	AMC412005
990	RCC-43	20113200791	AMC412006
991	RCC-44	20113200792	AMC412007
992	RCC-45	20113200793	AMC412008
993	RCC-46	20113200794	AMC412009
994	RCC-47	20113200795	AMC412010
995	RCC-48	20113200796	AMC412011
996	RCC-49	20113200797	AMC412012
997	RCC-50	20113200798	AMC412013
998	RCC-51	20113200799	AMC412014
999	RCC-52	20113200800	AMC412015
1000	RCC-53	20113200801	AMC412016
1001	RCC-54	20113200802	AMC412017
1002	RCC-55	20113200803	AMC412018
1003	RCC-56	20113200804	AMC412019
1004	RCC-57	20113200805	AMC412020
1005	RCC-58	20113200806	AMC412021
1006	RCC-59	20113200807	AMC412022

PHOENIX, ARIZONA

2015 AUG 18 A 10:41

RECEIVED
AZ STATE OFFICE

No.	Name of Claim	Book and Page No. / Sequence No.	BLM Serial No.
1007	RCC-60	20113200808	AMC412023
1008	RCC-61	20113200809	AMC412024
1009	RCC-62	20113200810	AMC412025
1010	RCC-63	20113200811	AMC412026
1011	RCC-64	20113200812	AMC412027
1012	RCC-65	20113200813	AMC412028
1013	RCC-66	20113200814	AMC412029
1014	RCC-67	20113200815	AMC412030
1015	RCC-68	20113200816	AMC412031
1016	RCC-69	20113200817	AMC412032
1017	RCC-70	20113200818	AMC412033
1018	RCC-71	20113200819	AMC412034
1019	RCC-72	20113200820	AMC412035
1020	RCC-73	20113200821	AMC412036
1021	RCC-74	20113200822	AMC412037
1022	RCC-75	20113200712	AMC412038
1023	RCC-76	20113200713	AMC412039
1024	RCC-77	20113200714	AMC412040
1025	RCC-78	20113200715	AMC412041
1026	RCC-79	20113200716	AMC412042
1027	RCC-80	20113200717	AMC412043
1028	RCC-81	20113200718	AMC412044
1029	RCC-82	20113200719	AMC412045
1030	RCC-83	20113200720	AMC412046
1031	RCC-84	20113200721	AMC412047
1032	RCC-85	20113200722	AMC412048
1033	RCC-86	20113200723	AMC412049
1034	RCC-87	20113200724	AMC412050
1035	RCC-88	20113200725	AMC412051
1036	RCC-89	20113200726	AMC412052
1037	RCC-90	20113200727	AMC412053
1038	RCC-91	20113200728	AMC412054
1039	RCC-92	20113200729	AMC412055
1040	RCC-93	20113200730	AMC412056
1041	RCC-94	20113200731	AMC412057

PHOENIX, ARIZONA
2015 AUG 18 A 10:41
RECEIVED
AZ STATE OFFICE

No.	Name of Claim	Book and Page No. / Sequence No.	BLM Serial No.
1042	RCC-95	20113200732	AMC412058
1043	RCC-96	20113200733	AMC412059
1044	RCC-97	20113200734	AMC412060
1045	RCC-98	20113200735	AMC412061
1046	RCC-99	20113200736	AMC412062
1047	RCC-100	20113200737	AMC412063
1048	AGAVE-1	20113200738	AMC412064
1049	AGAVE-2	20113200739	AMC412065
1050	AGAVE-3	20113200740	AMC412066
1051	AGAVE-4	20113200741	AMC412067
1052	AGAVE-5	20113200742	AMC412068
1053	AGAVE-6	20113200743	AMC412069
1054	CONTINENTAL-1	20113200744	AMC412070
1055	CONTINENTAL-2	20113200745	AMC412071
1056	CONTINENTAL-3	20113200746	AMC412072
1057	CONTINENTAL-4	20113200747	AMC412073
1058	CONTINENTAL-5	20113200748	AMC412074
1059	CONTINENTAL-6	20113200749	AMC412075
1060	TAILOR	20131610659	AMC423213
1061	AGAVE-7	20142690583	AMC429429
1062	AGAVE-8	20142690584	AMC429430
1063	AGAVE-9	20142690585	AMC429431
1064	RECORDER FRACTION	20142690586	AMC429432

All of said claims and sites are located in Sections 1, 2, 10, 11, 12, 13, 14, 15, 22, 23, 24, 25, 26, 35 and 36, Township 18 South, Range 15 East; Sections 5, 6, 7, 8, 9, 14, 15, 16, 17, 18, 19, 20, 21, 22, 23, 26, 27, 28, 29, 30, 31, 32, 33 and 34, Township 18 South, Range 16 East; Sections 1, 2 and 12, Township 19 South, Range 15 East; and Sections 4, 5, 6, 7, 8, and 9, Township 19 South, Range 16 East; G&SRB&M.

1064 claims @ $155/claim = $164,920.00

RECEIVED
BLM AZ STATE OFFICE
2015 AUG 18 A 10:41
PHOENIX, ARIZONA

United States Department of the Interior
Bureau of Land Management
LANDS/RECREATION & PLANNING
ONE N CENTRAL AVE
PHOENIX, AZ 85004 -2203
Phone: 602-417-9200

Receipt

No: 3369751

Transaction #: 3467904
Date of Transaction: 08/18/2015

CUSTOMER:

ROSEMONT COPPER
PO BOX 35130
TUCSON,AZ 85740-5130 US

LINE #	QTY	DESCRIPTION	REMARKS	UNIT PRICE	TOTAL
1	1.00	LOCATABLE MINERALS / MINING CLAIMS-NOT NEW-UNADJUD,ONE AUTH NO. ONLY / MINING CLAIM MONEY RECEIVED **CASES:** AMC2198/$164920.00	2016 MAINT (1064)	- n/a -	164920.00
				TOTAL:	**$164,920.00**

PAYMENT INFORMATION

1	AMOUNT:	164920.00	POSTMARKED:	N/A
	TYPE:	CHECK	RECEIVED:	08/18/2015
	CHECK NO:	02686		
	NAME:	FENNEMORE CRAIG PC 2394 E CAMELBACK RD PHOENIX AZ 85016 US		

REMARKS

PAID BY FENNEMORE CRAIG PC IN TRUST FOR AND ON BEHALF OF ROSEMONT COPPER CO.

This receipt was generated by the automated BLM Collections and Billing System and is a paper representation of a portion of the official electronic record contained therein.

AMC 117279
390077 13284
47449 391154 14972
62735 392445 15002
64123 393532 2194
66803 394006 25210
74390 394561 27423
75181 404128 28871
95314 411964 303950
99789 423213 313532
46740 330891
331308
35995
367650
380250
385170
387223

Amc 129394

WHEN RECORDED, RETURN TO:
Marc A. Marra, Esq.
Fennemore Craig, P.C.
2394 East Camelback Road, Suite 600
Phoenix, Arizona 85016-3429

Amc 396422

STATE OF ARIZONA)
) ss:
County of Maricopa)

ENTERED
AUG 22 2014
BY: PB

AFFIDAVIT OF ANNUAL CLAIM MAINTENANCE FEE PAYMENT AND NOTICE OF INTENT TO HOLD MINING CLAIMS

The undersigned Affiant, being duly sworn, deposes and states that:

1. I am a citizen of the United States and am at least eighteen (18) years of age;

2. I reside in the City of Phoenix, Maricopa County, Arizona;

3. I am an authorized agent for **ROSEMONT COPPER COMPANY** (f/k/a Augusta Resource (Arizona) Corporation), an Arizona corporation ("*Claimant*"), whose address is 4500 Cherry Creek South Drive, Suite 1040, Denver, Colorado 80246;

4. Claimant owns and maintains certain unpatented lode mining claims, placer mining claims, mill sites, and/or tunnel sites situated in Pima County, Arizona as more particularly described on Exhibit A, which is attached hereto and incorporated herein by this reference (the "*Claims*");

5. Claimant is personally acquainted with the Claims;

6. Claimant intends to hold the Claims for the assessment year ending September 1, 2015;

7. Payment of the annual claim maintenance fee ("*Maintenance Fee*") of $155.00 for every lode mining claim, mill site, and tunnel site, and $155.00 for every 20 acres or portion thereof contained in each placer mining claim, has been made as evidenced by the Bureau of Land Management receipt, a copy of which is attached hereto and incorporated herein by this reference; and

NTERED INTO COMPUTER
AUG 22 2014
PB

NO. OF CLAIMS 1060
AMOUNT 164,300.00
RECEIPT NO. 3105437
INIT. EEG
** BLM-ASO**

PHOENIX, ARIZONA
2014 AUG 19 A 11:05
RECEIVED
AZ STATE OFFICE

ENTERED
AUG 22 2014
BY: PB

8. Payment of the Maintenance Fee has been made in lieu of recording an affidavit of performance of annual assessment work for the purpose of complying with the laws, rules and regulations of the United States and/or Arizona relating to owning, holding and maintaining the Claims.

Affiant executes this Affidavit of Annual Claim Maintenance Fee Payment and Notice of Intent to Hold Mining Claims on this 19th day of August, 2014.

Marc A. Marra, AGENT
Marc A. Marra, authorized agent

The foregoing Affidavit of Annual Claim Maintenance Fee Payment and Notice of Intent to Hold Mining Claims dated the 19th day of August, 2014, prepared for the benefit of Rosemont Copper Company, an Arizona corporation, consisting of a total of thirty seven (37) pages, was sworn, subscribed and acknowledged before me this 19th day of August, 2014, by Marc A. Marra, authorized agent of Rosemont Copper Company, an Arizona corporation, for and on behalf of the corporation.

IN WITNESS WHEREOF, I hereunto set my hand and official seal.

Joyce Johnston
Notary Public

JOYCE JOHNSTON
NOTARY PUBLIC - ARIZONA
MARICOPA COUNTY
My Comm. Exp : March 25, 2017

RECEIVED
AZ STATE OFFICE
2014 AUG 19 A 11:05
PHOENIX, ARIZONA

EXHIBIT A
TO AFFIDAVIT OF ANNUAL CLAIM MAINTENANCE FEE PAYMENT AND NOTICE OF INTENT TO HOLD MINING CLAIMS

The unpatented mining claims and sites described herein are situated in the Rosemont and Helvetia Mining Districts, Pima County, Arizona. The names of the claims and sites, and the book and page, and sequence numbers of recording of the Location Notices, are of record in the official records of said county. The Bureau of Land Management serial numbers are filed at Phoenix, Arizona.

No.	Name of Claim	Book and Page No. / Sequence No.		BLM Serial No.
1	York Fraction	2022	340	AMC2198
	York Fraction/Amended	5436	804	
2	Travis #1	1983	253	AMC2199
	Travis #1/Second Amended	5436	806	
3	Jim	995	391	AMC2200
	Jim/Amended	5436	802	
4	Isle Royal Fraction	2054	188	AMC2201
	Isle Royal Fraction/Amended	5436	808	
5	Indian Club Fraction	2054	187	AMC2202
	Indian Club Fraction/Amended	5436	809	
6	Pilot Fraction	2051	261	AMC2203
	Pilot Fraction/Amended	5436	810	
7	A.O.T. Fraction	2054	186	AMC2204
	A.O.T. Fraction/Amended	5436	811	
8	Malachite Fraction	2110	263	AMC2211
	Malachite Fraction/Amended	5436	807	
9	MAX 121 B/Relocation	5609	574	AMC13284
10	MAX 123 B/Relocation	5609	576	AMC13286
11	MAX 125 B/Relocation	5609	578	AMC13288
12	MAX 126 B/Relocation	5609	579	AMC13289
13	MAX 127 B/Relocation	5609	580	AMC13290
14	MAX 128 B/Relocation	5609	581	AMC13291
15	MAX 129 B/Relocation	5609	582	AMC13292
	MAX 129 B/Amended	6126	1202-1203	
16	MAX 130 B/Relocation	5609	583	AMC13293

PHOENIX, ARIZONA
2014 AUG 19 A 11:04
RECEIVED
AZ STATE OFFICE

No.	Name of Claim	Book and Page No. / Sequence No.		BLM Serial No.
17	MAX 131 B/Relocation	5609	584	AMC13294
18	MAX 132 B/Relocation	5609	585	AMC13295
19	MAX 133 B/Relocation	5609	586	AMC13296
20	MAX 134 B/Relocation	5609	587	AMC13297
21	MAX 135 B/Relocation	5609	588	AMC13298
22	MAX 136 B/Relocation	5609	589	AMC13299
23	MAX 137 B/Relocation	5609	590	AMC13300
24	MAX 138 B/Relocation	5609	591	AMC13301
25	MAX 139 B/Relocation	5609	592	AMC13302
26	MAX 140 B/Relocation	5609	593	AMC13303
27	MAX 141 B/Relocation	5609	594	AMC13304
28	MAX 142 B/Relocation	5609	595	AMC13305
29	MAX 143 B/Relocation	5609	596	AMC13306
30	MAX 144 B/Relocation	5609	597	AMC13307
31	MAX 145 B/Relocation	5609	598	AMC13308
32	MAX 146 B/Relocation	5609	599	AMC13309
33	MAX 147 B/Relocation	5609	600	AMC13310
34	MAX 148 B/Relocation	5609	601	AMC13311
35	MAX 149 B/Relocation	5609	602	AMC13312
36	MAX 150 B/Relocation	5609	603	AMC13313
	MAX 150 B/Amended	7073	604-605	
37	MAX 151 B/Relocation	5609	604	AMC13314
38	MAX 152 B/Relocation	5609	605	AMC13315
	MAX 152 B/Amended	7073	606-607	
39	MAX 153 B/Relocation	5609	606	AMC13316
40	MAX 154 B/Relocation	5609	607	AMC13317
	MAX 154 B/Amended	7073	608-609	
41	MAX 155 B/Relocation	5609	608	AMC13318
42	MAX 156 B/Relocation	5609	609	AMC13319
	MAX 156 B/Amended	7073	610-611	
43	Rosaland	314	120	AMC14972
	Rosaland/Amended	1062	539	
44	Michael M	314	117	AMC14973
	Michael M/Amended	1062	540	

RECEIVED
AZ STATE OFFICE
2014 AUG 19 A 11:04
PHOENIX, ARIZONA

No.	Name of Claim	Book and Page No. / Sequence No.		BLM Serial No.
45	Lydia J	314	119	AMC14974
	Lydia J/Amended	1062	541	
46	Ida D	314	118	AMC14975
	Ida D/Amended	1062	542	
47	D & D #1	759	202	AMC14976
	D & D #1/Amended	1062	543	
48	D & D II	759	201	AMC14977
	D & D II/Amended	1062	544	
49	Frijole	300	277	AMC14978
	Frijole/Amended	1062	545	
50	Frijole II	1062	546	AMC14979
51	Frijole III	1062	547	AMC14980
52	Frijole IV	1062	548	AMC14981
53	Frijole V	1062	549	AMC14982
54	Frijole VII	1062	551	AMC14984
55	Frijole VIII	1062	552	AMC14985
56	Frijole IX	1062	553	AMC14986
57	Frijole X	1070	494	AMC14987
58	Frijole XI	1454	349	AMC14988
59	Frijole XI Extension	1454	350	AMC14989
60	Deering Springs No. 2 A/Relocation	5636	741	AMC15002
61	Deering Springs No. 4 A/Relocation	5636	742	AMC15003
62	Deering Springs No. 6 A/Relocation	5636	743	AMC15004
63	Deering Springs No. 8 A/Relocation	5636	744	AMC15005
64	Deering Springs No. 10 A/Relocation	5636	745	AMC15006
65	Deering Springs No. 12 A/Relocation	5636	746	AMC15007
66	Deering Springs No. 14 A/Relocation	5636	747	AMC15008
67	Deering Springs No. 15 A/Relocation	5636	748	AMC15009
68	Deering Springs No. 16 A/Relocation	5636	749	AMC15010
69	Deering Springs No. 17 A/Relocation	5636	750	AMC15011
	Deering Springs No. 17 A/Amended	6126	1204-1205	
70	Deering Springs No. 21 A/Relocation	5636	751	AMC15012
71	Deering Springs No. 22 A/Relocation	5636	752	AMC15013
72	Deering Springs No. 23 A/Relocation	5636	753	AMC15014
73	Deering Springs No. 24 A/Relocation	5636	754	AMC15015

PHOENIX, ARIZONA

2014 AUG 19 A 11:04

RECEIVED
AZ STATE OFFICE

No.	Name of Claim	Book and Page No. / Sequence No.		BLM Serial No.
74	Deering Springs No. 25 A/Relocation	5636	755	AMC15016
75	Deering Springs No. 26 A/Relocation	5636	756	AMC15017
76	Deering Springs No. 27 A/Relocation	5636	757	AMC15018
77	Deering Springs No. 28 A/Relocation	5636	758	AMC15019
	Deering Springs No. 28 A/Amended	6126	1206-1207	
78	Deering Springs No. 29 A/Relocation	5636	759	AMC15020
79	Deering Springs No. 30 A/Relocation	5636	760	AMC15021
80	Deering Springs No. 31 A/Relocation	5636	761	AMC15022
81	Deering Springs No. 32 A/Relocation	5636	762	AMC15023
82	Deering Springs No. 33 A/Relocation	5636	763	AMC15024
83	Deering Springs No. 34 A/Relocation	5636	764	AMC15025
84	Deering Springs No. 35 A/Relocation	5636	765	AMC15026
85	Deering Springs No. 36 A/Relocation	5636	766	AMC15027
86	Deering Springs No. 37 A/Relocation	5636	767	AMC15028
87	Deering Springs No. 38 A/Relocation	5636	768	AMC15029
88	Deering Springs No. 39 A/Relocation	5636	769	AMC15030
89	Deering Springs No. 42 A/Relocation	5636	770	AMC15031
90	Deering Springs No. 51 A/Relocation	5636	771	AMC15032
91	Deering Springs No. 52 A/Relocation	5636	772	AMC15033
92	Kid 1	3368	529	AMC25210
93	Kid 2	3368	530	AMC25211
94	Kid 3	3368	531	AMC25212
95	Kid 4	3368	532	AMC25213
96	Kid 5	3368	533	AMC25214
97	Kid 6	3368	534	AMC25215
98	Kid 7	3368	535	AMC25216
99	Kid 8	3368	537	AMC25217
100	Kid 9	3368	536	AMC25218
101	Kid 10	3368	538	AMC25219
102	Kid 11	3368	539	AMC25220
103	Kid 12	3368	540	AMC25221
104	Kid 13	3368	541	AMC25222
105	Kid 14	3368	542	AMC25223
106	Kid 15	3368	543	AMC25224
107	Kid 16	3368	544	AMC25225

PHOENIX, ARIZONA

2014 AUG 19 A 11:04

RECEIVED
AZ STATE OFFICE

No.	Name of Claim	Book and Page No. / Sequence No.		BLM Serial No.
108	Kid 17	3368	545	AMC25226
109	Kid 18	3368	546	AMC25227
110	Kid 19	3368	547	AMC25228
111	Kid 20	3368	548	AMC25229
112	Kid 21	3368	549	AMC25230
113	Kid 22	3368	550	AMC25231
114	Kid 23	3368	551	AMC25232
115	Kid 24	3368	552	AMC25233
116	Kid 25	3368	553	AMC25234
117	Kid 26	3368	554	AMC25235
118	Kid 27	3368	555	AMC25236
119	Kid 28	3368	556	AMC25237
120	Kid 29	3368	557	AMC25238
	Kid 29/Amended	6216	1001-1002	
121	Kid 34	3368	562	AMC25243
122	Kid 35	3368	563	AMC25244
123	Kid 36	3368	564	AMC25245
124	Kid 37	3368	565	AMC25246
125	Kid 38	3368	566	AMC25247
126	Kid 39	3368	567	AMC25248
127	Kid 40	3368	568	AMC25249
128	Kid 41	3368	569	AMC25250
129	Kid 42	3368	570	AMC25251
130	Kid 43	3368	571	AMC25252
131	Kid 44	3368	572	AMC25253
132	Kid 45	3368	573	AMC25254
133	Kid 46	3368	574	AMC25255
	Kid 46/Amended	6216	1003-1004	
134	Kid 47	3368	575	AMC25256
	Kid 47/Amended	6216	1005-1006	
135	Wasp 52	3786	52	AMC25257
	Wasp 52/Amended	6216	955-956	
136	Wasp 53	3786	53	AMC25258
	Wasp 53/Amended	6216	957-958	
137	Wasp 54	3786	54	AMC25259

PHOENIX, ARIZONA

2014 AUG 19 A 11: 04

RECEIVED
AZ STATE OFFICE

No.	Name of Claim	Book and Page No. / Sequence No.		BLM Serial No.
138	Wasp 55	3786	55	AMC25260
139	Wasp 56	3786	56	AMC25261
140	Wasp 57	3786	57	AMC25262
141	Wasp 58	3786	58	AMC25263
	Wasp 58/Amended	3842	133	
142	Wasp 60	3786	59	AMC25264
	Wasp 60/Amended	6216	959-960	
143	Wasp 61	3786	60	AMC25265
	Wasp 61/Amended	6216	961-962	
144	Wasp 101	3786	63	AMC25268
145	Wasp 102	3786	64	AMC25269
146	Wasp 103	3786	65	AMC25270
147	Wasp 104	3786	66	AMC25271
148	Wasp 105	3786	67	AMC25272
149	Wasp 106	3786	68	AMC25273
150	Wasp 107	3786	69	AMC25274
151	Wasp 111	3786	70	AMC25275
152	Wasp 112	3786	71	AMC25276
153	Wasp 113	3786	72	AMC25277
154	Wasp 114	3786	73	AMC25278
155	Wasp 115	3786	74	AMC25279
156	Wasp 116	3786	75	AMC25280
157	Wasp 117	3786	76	AMC25281
158	Wasp 118	3786	77	AMC25282
159	Wasp 119	3786	78	AMC25283
160	Wasp 120	3786	79	AMC25284
161	Wasp 121	3786	80	AMC25285
162	Wasp 122	3786	81	AMC25286
163	Wasp 123	3786	82	AMC25287
164	Wasp 124	3786	83	AMC25288
165	Wasp 125	3786	84	AMC25289
166	Wasp 126	3786	85	AMC25290
167	Wasp 127	3786	86	AMC25291
168	Wasp 128	3786	87	AMC25292
169	Wasp 129	3786	88	AMC25293

RECEIVED
AZ STATE OFFICE
2014 AUG 19 A 11: 04
PHOENIX, ARIZONA

No.	Name of Claim	Book and Page No. / Sequence No.		BLM Serial No.
170	Wasp 130	3786	89	AMC25294
171	Wasp 201	3786	90	AMC25295
172	Wasp 202	3786	91	AMC25296
173	Wasp 203	3786	92	AMC25297
174	Wasp 204	3786	93	AMC25298
175	Wasp 205	3786	94	AMC25299
176	Wasp 206	3786	95	AMC25300
177	Wasp 207	3786	96	AMC25301
178	Wasp 208	3786	97	AMC25302
179	Wasp 209	3786	98	AMC25303
180	Wasp 210	3786	99	AMC25304
181	Wasp 211	3786	100	AMC25305
182	Wasp 212	3786	101	AMC25306
183	Wasp 213	3786	102	AMC25307
184	Wasp 214	3786	103	AMC25308
185	Wasp 215	3786	104	AMC25309
186	Wasp 216	3786	105	AMC25310
187	Wasp 217	3786	106	AMC25311
188	Wasp 218	3786	107	AMC25312
189	Wasp 313	3786	144	AMC25349
190	Wasp 315	3786	146	AMC25351
191	Wasp 317	3786	148	AMC25353
192	Wasp 319	3786	150	AMC25355
	Wasp 319/Amended	6216	975-976	
193	Wasp 321	3786	152	AMC25357
	Wasp 321/Amended	6216	977-978	
194	Wasp 323	3786	154	AMC25359
	Wasp 323/Amended	6216	979-980	
195	Wasp 325	3786	156	AMC25361
	Wasp 325/Amended	6216	981-982	
196	Wasp 327	3786	158	AMC25363
	Wasp 327/Amended	6216	983-984	
197	Wasp 329	3786	160	AMC25365
	Wasp 329/Amended	6216	985-986	

RECEIVED
AZ STATE OFFICE
2014 AUG 19 A 11:04
PHOENIX, ARIZONA

No.	Name of Claim	Book and Page No. / Sequence No.		BLM Serial No.
198	Wasp 331	3786	162	AMC25367
	Wasp 331/Amended	6216	987-988	
199	Wasp 333	3786	164	AMC25369
	Wasp 333/Amended	6216	989-990	
200	Wasp 335	3786	166	AMC25371
	Wasp 335/Amended	6216	991-992	
201	Wasp 337	3786	168	AMC25373
	Wasp 337/Amended	6216	993-994	
202	Wasp 339	3786	170	AMC25375
	Wasp 339/Amended	6216	995-996	
203	Wasp 341	3786	172	AMC25377
204	Wasp 343	3786	174	AMC25379
205	Wasp 344	3786	175	AMC25380
206	Wasp 345	3786	176	AMC25381
207	Wasp 346	3786	177	AMC25382
208	Wasp 347	3786	178	AMC25383
209	Wasp 348	3786	179	AMC25384
210	Wasp 349	3786	180	AMC25385
211	Wasp 350	3786	181	AMC25386
212	Wasp 351	3786	182	AMC25387
213	Wasp 352	3786	183	AMC25388
214	Wasp 353	3786	184	AMC25389
215	Wasp 354	3786	185	AMC25390
216	Max 41	4792	584	AMC25662
217	Max 43	4792	586	AMC25664
218	Max 45	4792	588	AMC25666
219	Max 47	4792	590	AMC25668
220	Max 49	4792	592	AMC25670
221	Max 71	4792	614	AMC25692
222	Max 72	4792	615	AMC25693
223	Max 73	4792	616	AMC25694
224	Max 74	4792	617	AMC25695
225	Max 75	4792	618	AMC25696
226	Max 76	4792	619	AMC25697
227	Max 77	4792	620	AMC25698

PHOENIX, ARIZONA

2014 AUG 19 A 11:04

RECEIVED
AZ STATE OFFICE

No.	Name of Claim	Book and Page No. / Sequence No.		BLM Serial No.
228	Max 78	4792	621	AMC25699
229	Max 79	4792	622	AMC25700
230	Max 80	4792	623	AMC25701
231	Max 81	4792	624	AMC25702
232	Max 82	4792	625	AMC25703
233	Max 83	4792	626	AMC25704
234	Max 84	4792	627	AMC25705
235	Max 85	4792	628	AMC25706
236	Max 86	4792	629	AMC25707
237	Max 87	4792	630	AMC25708
238	Max 88	4792	631	AMC25709
239	Max 89	4792	632	AMC25710
240	Max 90	4792	633	AMC25711
241	Max 91	4792	634	AMC25712
242	Max 93	4792	636	AMC25714
243	Max 95	4792	638	AMC25716
244	Max 97	4792	640	AMC25718
245	Max 99	4792	642	AMC25720
246	Max 101	4792	644	AMC25722
247	Max 102	4792	645	AMC25723
248	Max 103	4792	646	AMC25724
249	Max 104	4792	647	AMC25725
250	Max 105	4792	648	AMC25726
251	Max 106	4792	649	AMC25727
252	Max 107	4792	650	AMC25728
253	Max 108	4792	651	AMC25729
254	Max 109	4792	652	AMC25730
255	Max 110	4792	653	AMC25731
256	Max 111	4792	654	AMC25732
257	Max 112	4792	655	AMC25733
258	Max 113	4792	656	AMC25734
259	Max 114	4792	657	AMC25735
260	Max 115	4792	658	AMC25736
261	Max 116	4792	659	AMC25737
262	Max 117	4792	660	AMC25738

PHOENIX, ARIZONA

2014 AUG 19 A 11:04

RECEIVED
AZ STATE OFFICE

No.	Name of Claim	Book and Page No. / Sequence No.		BLM Serial No.
263	Max 118	4792	661	AMC25739
264	Max 119	4792	662	AMC25740
265	Max 120	4792	663	AMC25741
266	Elk 1	3368	576	AMC27423
267	Elk 2	3368	577	AMC27424
268	Elk 3	3368	578	AMC27425
269	Elk 4	3368	579	AMC27426
270	Elk 5	3368	580	AMC27427
271	Elk 6	3368	581	AMC27428
272	Elk 35	3368	610	AMC27451
	Elk 35/Amended	6121	1273-1274	
273	Elk 36	3368	611	AMC27452
274	Elk 37	3368	612	AMC27453
275	Elk 39	3368	614	AMC27455
276	Elk 41	3368	616	AMC27457
277	Elk 43	3368	618	AMC27459
278	Elk 45	3368	620	AMC27461
279	Elk 70	3368	645	AMC27465
280	Elk 71	3368	646	AMC27466
281	Elk 72	3368	647	AMC27467
282	Elk 73	3368	648	AMC27468
283	Elk 74	3368	649	AMC27469
284	Elk 75	3368	650	AMC27470
285	Elk 76	3368	651	AMC27471
286	Elk 77	3368	652	AMC27472
287	Elk 78	3368	653	AMC27473
288	Elk 79	3368	654	AMC27474
289	Elk 80	3368	655	AMC27475
290	Elk 81	3368	656	AMC27476
291	Elk 83	3368	658	AMC27478
292	Elk 85	3368	660	AMC27480
293	Elk 87	3368	662	AMC27482
294	Alpine #5	2221	495	AMC27513
	Alpine #5/Amended	6121	1283-1284	

RECEIVED
AZ STATE OFFICE
2014 AUG 19 A 11:04
PHOENIX, ARIZONA

No.	Name of Claim	Book and Page No. / Sequence No.		BLM Serial No.
295	Alpine #6	2221	496	AMC27514
	Alpine #6/Amended	6121	1285-1286	
296	Alpine #7	2221	497	AMC27515
	Alpine #7/Amended	6121	1287-1288	
297	Alpine #8	2221	498	AMC27516
	Alpine #8/Amended	6121	1289-1290	
298	Alpine #9	2221	499	AMC27517
	Alpine #9/Amended	6121	1291-1292	
299	Alpine #10	2221	500	AMC27518
	Alpine #10/Amended	6121	1293-1294	
300	Alpine #11	2221	501	AMC27519
	Alpine #11/Amended	6121	1295-1296	
301	Alpine #12	2221	502	AMC27520
	Alpine #12/Amended	6121	1297-1298	
302	Alpine #13	2221	503	AMC27521
303	Alpine #14	2221	504	AMC27522
304	Alpine #15	2221	505	AMC27523
305	Alpine #16	2221	506	AMC27524
306	Alpine #17	2221	507	AMC27525
307	Alpine #18	2221	508	AMC27526
308	Alpine #19	2230	138	AMC27527
309	Alpine #20	2230	139	AMC27528
310	Alpine #21	2230	140	AMC27529
311	Alpine #22	2230	141	AMC27530
312	Alpine #23	2230	142	AMC27531
313	Alpine #24	2230	143	AMC27532
314	Santa Rita Wedge	5901	1379	AMC28871
315	Buzzard No. 5	2089	294	AMC36021
316	Shadow #4	2827	66	AMC36025
317	John 1	3934	508	AMC36026
318	John 2	3934	509	AMC36027
319	Flying Dutchman No. 2	2089	295	AMC36028
320	Flying Dutchman No. 3	2089	296	AMC36029
321	Flying Dutchman No. 4	2089	297	AMC36030
322	Flying Dutchman No. 5	2089	298	AMC36031

PHOENIX, ARIZONA

2014 AUG 19 A 11:04

RECEIVED
AZ STATE OFFICE

No.	Name of Claim	Book and Page No. / Sequence No.		BLM Serial No.
323	Flying Dutchman No. 6	2089	299	AMC36032
	Flying Dutchman No. 6/Amended	6121	1267-1268	
324	Black Bess No. 2	2089	290	AMC36034
325	K.W.L.	2078	442	AMC36036
326	G.E.J.	2078	443	AMC36037
327	R.F.E.	2078	444	AMC36038
328	R.C.M.	2078	445	AMC36039
329	Sycamore #1	2078	446	AMC36040
330	Sycamore #2	2078	447	AMC36041
331	Sycamore #3	2078	448	AMC36042
332	Sycamore #4	2078	449	AMC36043
	Sycamore #4/Amended	6121	1299-1300	
333	Sycamore #5	2078	450	AMC36044
	Sycamore #5/Amended	6121	1301-1302	
334	Sycamore #6	2078	451	AMC36045
	Sycamore #6/Amended	6121	1303-1304	
335	Sycamore #7	2078	452	AMC36046
	Sycamore #7/Amended	6121	1305-1306	
336	Sycamore #8	2078	453	AMC36047
	Sycamore #8/Amended	6121	1307-1308	
337	Sycamore #9	2078	454	AMC36048
338	Sycamore #10	2078	455	AMC36049
339	Sycamore #11	2078	456	AMC36050
340	Sycamore #12	2078	457	AMC36051
341	Naragansett Extension #1	937	372	AMC36052
342	Naragansett Ext. #2	937	373	AMC36053
343	Naragansett Extension #3	937	374	AMC36054
344	Naragansett Extension #4	937	375	AMC36055
345	Naragansett Extension #5	937	376	AMC36056
346	Naragansett Extension #6	937	377	AMC36057
347	Naragansett Extension #7	937	378	AMC36058
348	Naragansett Extension #8	937	379	AMC36059
349	Narragansett Ext. No. 9	2020	358	AMC36060
350	Schwab Extension #1 North West	1271	92	AMC36061
351	Rocky 1	3726	117	AMC36062

PHOENIX, ARIZONA

2014 AUG 19 A 11:03

AZ STATE OFFICE
RECEIVED

No.	Name of Claim	Book and Page No. / Sequence No.		BLM Serial No.
352	Amole No. 2	2051	262	AMC36063
353	Falls No. 3	2110	267	AMC36065
354	Falls No. 4	2110	268	AMC36066
355	Perry No. 1	2112	11	AMC36067
356	Perry #2	2112	12	AMC36068
357	Perry #3	2112	13	AMC36069
358	Perry #4	2112	14	AMC36070
359	Perry #7	2112	17	AMC36073
360	Perry #8	2112	18	AMC36074
361	Perry #9	2112	19	AMC36075
362	Perry #10	2112	20	AMC36076
363	Perry #11	2112	21	AMC36077
364	Perry #12	2112	22	AMC36078
365	Perry #15	2112	25	AMC36081
	Perry #15/Amended	2139	441	
366	Perry #16	2112	26	AMC36082
367	Perry #17	2112	27	AMC36083
368	Perry #18	2112	28	AMC36084
	Perry #18/Amended	2139	442	
369	Gunsite 1-A	1980	353	AMC36086
370	Gunsite No. 2	1941	339	AMC36087
	Gunsite No. 2/Amended	1980	354	
371	Gunsite No. 3	1941	340	AMC36088
372	Gunsite No. 4	1941	341	AMC36089
373	Gunsite 5A	2022	341	AMC36090
374	Gunsite 6-B	2110	264	AMC36091
375	Gunsite No. 7	1941	344	AMC36092
376	Gunsite 7A	2411	174	AMC36093
377	Gunsite No. 8	1941	345	AMC36094
378	Gunsite No. 9	1941	346	AMC36095
379	Gunsite No. 10	1941	347	AMC36096
380	Gunsite No. 11	1941	348	AMC36097
381	Gunsite No. 12	1941	349	AMC36098
382	Gunsite No. 13	1941	350	AMC36099
383	Gunsite No. 14	1941	351	AMC36100

PHOENIX, ARIZONA

2014 AUG 19 A 11:03

AZ STATE OFFICE
RECEIVED

No.	Name of Claim	Book and Page No. / Sequence No.		BLM Serial No.
384	Gunsite No. 15	1941	352	AMC36101
385	Gunsite No. 16	1941	353	AMC36102
386	Gunsite No. 17	1941	354	AMC36103
387	Gunsite No. 18	1941	355	AMC36104
388	Gunsite No. 19	1941	356	AMC36105
389	Gunsite No. 20	1941	357	AMC36106
390	Gunsite No. 21	1941	358	AMC36107
391	Gunsite No. 22	1941	359	AMC36108
392	Gunsight No. 23	1967	324	AMC36109
	Gunsight No. 23/Amended	2022	343	
393	Gunsite No. 24	1943	14	AMC36110
	Gunsite #24/Amended	1980	355	
394	Gunsite No. 25	1943	15	AMC36111
395	Gunsite No. 26	1943	16	AMC36112
396	Gunsite No. 27	1943	13	AMC36113
397	Gunsight No. 28	1967	325	AMC36114
398	Gunsight No. 29	1967	326	AMC36115
399	Gunsight No. 30	1967	327	AMC36116
400	Gunsight No. 31	1967	328	AMC36117
401	Gunsight No. 32	1967	329	AMC36118
402	Gunsight No. 33	1967	330	AMC36119
403	Gunsight No. 35	1967	332	AMC36121
404	Gunsight No. 36	1967	333	AMC36122
405	Gunsight No. 37	1967	334	AMC36123
406	Gunsight No. 38	1967	335	AMC36124
407	Gunsight No. 39	1967	336	AMC36125
408	Gunsight No. 40	1967	337	AMC36126
409	Gunsight No. 41	1967	338	AMC36127
410	Gunsight No. 42	1967	339	AMC36128
411	Gunsight No. 43	1967	340	AMC36129
412	Gunsight 44	1994	152	AMC36130
	Gunsight 44/Amended	6420	1007-1008	
413	Gunsight #45	1994	153	AMC36131
	Gunsight #45/Amended	6420	1009-1010	
414	Gunsight #46	1994	154	AMC36132

PHOENIX, ARIZONA

2014 AUG 19 A 11:03

RECEIVED
AZ STATE OFFICE

No.	Name of Claim	Book and Page No. / Sequence No.		BLM Serial No.
415	Gunsight #47	1994	155	AMC36133
416	Gunsight #48	1994	156	AMC36134
417	Gunsight #49	1994	157	AMC36135
418	Gunsight #50	1994	158	AMC36136
	Gunsight No. 50/Amended	2078	464	
419	Williams Folly	5406	878	AMC36137
420	Williams Folly #2	5406	879	AMC36138
421	Santa Rita #1	2148	520	AMC46740
422	Santa Rita #2	2148	521	AMC46741
423	Santa Rita #3	2148	522	AMC46742
424	Santa Rita #7	2148	526	AMC46746
425	Santa Rita #17	2148	536	AMC46756
426	Santa Rita #18	2148	537	AMC46757
427	Santa Rita #19	2148	538	AMC46758
428	Santa Rita #20	2148	539	AMC46759
429	Santa Rita #21	2148	540	AMC46760
430	Santa Rita #22	2148	541	AMC46761
431	Santa Rita #23	2148	542	AMC46762
432	Santa Rita #24	2148	543	AMC46763
433	Santa Rita #25	2148	544	AMC46764
434	Santa Rita #29	2148	548	AMC46768
435	Santa Rita #30	2148	549	AMC46769
436	Santa Rita #31	2148	550	AMC46770
437	Catalina #1	2148	518	AMC46771
438	Catalina #2	2148	517	AMC46772
439	Catalina #3	2148	516	AMC46773
440	Catalina #4	2148	515	AMC46774
441	Catalina #5A	2170	437	AMC46775
442	Catalina #6A	2170	435	AMC46776
443	Catalina #7	2148	512	AMC46777
444	Catalina #8	2148	511	AMC46778
445	Fred Bennett	936	425	AMC46779
446	Fred Bennett	712	107	AMC46780
	Fred Bennett/Amended	2110	262	

RECEIVED
AZ STATE OFFICE
2014 AUG 19 A 11:03
PHOENIX, ARIZONA

No.	Name of Claim	Book and Page No. / Sequence No.		BLM Serial No.
447	Rosemont #9	936	424	AMC46781
	Rosemont #9/Amended	2078	466	
448	Rosemont #11	936	420	AMC46782
449	Rosemont 11-A	2078	458	AMC46783
450	Rosemont #12	936	431	AMC46784
	Rosemont #12/Amended	2078	467	
451	Rosemont #13	936	434	AMC46785
	Rosemont #13/Amended	2078	468	
452	Rosemont #15	936	429	AMC46786
	Rosemont #15/Amended	2078	469	
453	Rosemont #16	936	430	AMC46787
	Rosemont # 16/Amended	2078	470	
454	Rosemont #17	936	432	AMC46788
	Rosemont #17/Amended	2078	471	
455	Rosemont #18	936	433	AMC46789
	Rosemont #18/Amended	2078	472	
456	Rosemont 21	964	202	AMC46790
	Rosemont #21/Amended	2078	473	
457	Fred Bennett Fraction	2022	338	AMC46791
458	Last Chance No. 3/Relocation	2929	209	AMC46794
459	Cave	NN	555	AMC46796
460	Strip	821	391	AMC46800
461	Cuba Fraction	2022	342	AMC46801
462	Patrick Henry Fraction/Relocation	3486	103	AMC46802
463	R. G. Ingersoll Fraction	2110	265	AMC46803
464	Daylight Fraction	2110	266	AMC46804
465	Travis #2	1983	254	AMC46805
	Travis #2/Amended	2078	465	
466	Travis #3	1983	255	AMC46806
467	Travis #4	1983	256	AMC46807
	Travis #4/Amended	2170	455	
468	Travis #5	1983	257	AMC46808
469	Travis #6	1983	258	AMC46809
470	Art	1009	441	AMC46810
	Art/Amended	2078	459	

PHOENIX, ARIZONA

2014 AUG 19 A 11:03

AZ STATE OFFICE
RECEIVED

No.	Name of Claim	Book and Page No. / Sequence No.		BLM Serial No.
471	Al	1009	442	AMC46811
	Al/Amended	2078	460	
472	Sam	1009	439	AMC46812
	Sam/Amended	2078	461	
473	Fred	1009	440	AMC46813
	Fred/Amended	2078	462	
474	Bert	1009	443	AMC46814
	Bert/Amended	2078	463	
475	Bob	995	393	AMC46815
476	Canyon No. 34	6048	1225-26	AMC47482
477	Canyon No. 35	6048	1227-28	AMC47483
478	Canyon No. 36	6048	1229-30	AMC47484
479	Canyon No. 37	6048	1231-32	AMC47485
480	Canyon No. 38	6048	1233-34	AMC47486
481	Canyon No. 39	6048	1235-36	AMC47487
482	Canyon No. 40	6048	1237-38	AMC47488
483	Canyon No. 41	6048	1239-40	AMC47489
484	Canyon No. 42	6048	1241-42	AMC47490
485	Canyon No. 43	6048	1243-44	AMC47491
486	Canyon No. 64	6048	1285-86	AMC47512
487	Canyon No. 65	6048	1287-88	AMC47513
488	Canyon No. 66	6048	1289-90	AMC47514
489	Canyon No. 67	6048	1291-92	AMC47515
490	Canyon No. 68	6048	1293-94	AMC47516
491	Canyon No. 69	6048	1295-96	AMC47517
492	Canyon No. 70	6048	1297-98	AMC47518
493	Canyon No. 71	6048	1299-1300	AMC47519
494	Canyon No. 72	6048	1301-02	AMC47520
495	Canyon No. 73	6048	1303-04	AMC47521
496	Canyon No. 74	6048	1305-06	AMC47522
497	Canyon No. 75	6048	1307-08	AMC47523
498	Canyon No. 76	6048	1309-10	AMC47524
499	Canyon No. 77	6048	1311-12	AMC47525
500	Canyon No. 78	6048	1313-14	AMC47526
501	Canyon No. 79	6048	1315-16	AMC47527

RECEIVED
AZ STATE OFFICE
2014 AUG 19 A 11:03
PHOENIX, ARIZONA

No.	Name of Claim	Book and Page No. / Sequence No.		BLM Serial No.
502	Telemeter Fraction	2075	381	AMC62785
	Telemeter Fraction/Amended	5013	166	
503	West End Fraction	2075	383	AMC62786
	West End Fraction/Amended	5013	164	
504	Hattie Fraction	2075	382	AMC62787
	Hattie Fraction/Amended	5013	165	
505	Cactus	6104	1251-52	AMC64123
506	Travis #7	6104	1253-54	AMC64124
507	Fox #1	2705	63	AMC64125
	Fox #1 Amended	6104	1255-56	
508	Fox #2	2705	64	AMC64126
	Fox #2/Amended	6104	1257-58	
509	Fox #7	2705	69	AMC64131
	Fox #7/Amended	6104	1267-68	
510	Fox #13	2705	75	AMC64133
	Fox #13/Amended	6104	1271-72	
511	Cloud Rest	SS	511	AMC64134
	Cloud Rest/Amended	6104	1273-74	
512	Big Windy	5406	876	AMC64135
513	Big Windy Fraction	5406	877	AMC64136
514	Blue Wing	SS	581	AMC64137
515	Cloud Rest No. 1	B-B-B	277	AMC64138
	Cloud Rest No. 1/Amended	6104	1275-76	
516	Kent #1 Long John	1936	245	AMC66835
517	Kent #2 Patricia C.	1936	246	AMC66836
518	Kent #3 Little Joe	1936	247	AMC66837
519	Belle of Rosemont	2571	125	AMC66838
	Belle of Rosemont/Amended	6216	999-1000	
520	John	995	395	AMC74390
521	Joe	995	396	AMC74391
522	Ben	995	392	AMC74392
523	Pete	995	394	AMC74393
524	Adolph Lewisohn	710	346	AMC74394
525	Adolph Lewisohn	936	419	AMC74395
526	Rosemont	710	347	AMC74396

PHOENIX, ARIZONA

2014 AUG 19 A 11:03

RECEIVED
AZ STATE OFFICE

No.	Name of Claim	Book and Page No. / Sequence No.		BLM Serial No.
527	Rosemont	936	418	AMC74397
528	Albert Steinfeld	710	348	AMC74398
529	Albert Steinfeld	936	427	AMC74399
530	Hugh Young	712	108	AMC74400
531	Hugh Young	936	422	AMC74401
532	Ethel	712	109	AMC74402
533	Albert	712	110	AMC74403
534	Rosemont #1	908	504	AMC74404
535	Rosemont #2	908	501	AMC74405
536	Rosemont #3	908	503	AMC74406
537	Rosemont #4	908	499	AMC74407
538	Rosemont #7	936	421	AMC74408
539	Rosemont #8	936	423	AMC74409
540	Rosemont #14	936	428	AMC74410
541	Rosemont #19	964	200	AMC74411
542	Rosemont #20	964	201	AMC74412
543	Rosemont #20	908	500	AMC74413
544	Rosemont #22	964	203	AMC74414
545	Rosemont #23	908	497	AMC74415
546	Rosemont #24	908	498	AMC74416
547	Rosemont #25	908	502	AMC74417
548	RX	936	426	AMC74418
549	Flying Dutchman #7A	6121	1269-70	AMC75181
550	Blue Point No. 2A	6121	1271-72	AMC75182
551	Alpine #1A	6121	1275-76	AMC75183
552	Alpine #2A	6121	1277-78	AMC75184
553	Alpine #3A	6121	1279-80	AMC75185
554	Alpine #4A	6121	1281-82	AMC75186
555	Frijole VI A	6159	1135-36	AMC95315
556	Falcon 1A	6216	899-900	AMC99789
557	Falcon 2A	6216	901-902	AMC99790
558	Falcon 3A	6216	903-904	AMC99791
559	Falcon 4A	6216	905-906	AMC99792
560	Falcon 5A	6216	907-908	AMC99793
561	Falcon 6A	6216	909-910	AMC99794

PHOENIX, ARIZONA

2014 AUG 19 A 11:03

RECEIVED
AZ STATE OFFICE

No.	Name of Claim	Book and Page No. / Sequence No.		BLM Serial No.
562	Falcon 7A	6216	911-912	AMC99795
563	Falcon 8A	6216	913-914	AMC99796
564	Falcon 9A	6216	915-916	AMC99797
565	Falcon 10A	6216	917-918	AMC99798
566	Falcon 11A	6216	919-920	AMC99799
567	Falcon 12A	6216	921-922	AMC99800
568	Falcon 13A	6216	923-924	AMC99801
569	Falcon 14A	6216	925-926	AMC99802
570	Falcon 15A	6216	927-928	AMC99803
571	Falcon 16A	6216	929-930	AMC99804
572	Falcon 17A	6216	931-932	AMC99805
573	Falcon 18A	6216	933-934	AMC99806
574	Falcon 19A	6216	935-936	AMC99807
575	Falcon 20A	6216	937-938	AMC99808
576	Falcon 21A	6216	939-940	AMC99809
577	Falcon 22A	6216	941-942	AMC99810
578	Falcon 27A	6216	943-944	AMC99811
579	Falcon 28A	6216	945-946	AMC99812
580	Falcon 29A	6216	947-948	AMC99813
581	Falcon 30A	6216	949-950	AMC99814
582	Falcon 31A	6216	951-952	AMC99815
583	Falcon 32A	6216	953-954	AMC99816
584	Wasp 62A	6216	963-964	AMC99817
585	Wasp 63A	6216	965-966	AMC99818
586	Wasp 219A	6216	967-968	AMC99819
587	Wasp 220A	6216	969-970	AMC99820
588	Wasp 221A	6216	971-972	AMC99821
589	Wasp 222A	6216	973-974	AMC99822
590	Tecky	6216	997-998	AMC99823
591	MIA 1A	6420	1011-13	AMC117293
592	MIA 2A	6420	1014-16	AMC117294
593	MIA 3A	6420	1017-19	AMC117295
594	MIA 4A	6420	1020-22	AMC117296
595	MIA 5A	6420	1023-25	AMC117297
596	MIA 6A	6420	1026-28	AMC117298

RECEIVED
AZ STATE OFFICE
2014 AUG 19 A 11:03
PHOENIX, ARIZONA

No.	Name of Claim	Book and Page No. / Sequence No.		BLM Serial No.
597	MIA 7A	6420	1029-31	AMC117299
598	MIA 8A	6420	1032-34	AMC117300
599	MIA 9A	6420	1035-37	AMC117301
600	MIA 12A	6420	1043-45	AMC117304
601	MIA 13A	6420	1046-48	AMC117305
602	MIA 14A	6420	1049-51	AMC117306
603	BILLY C.	6522	781-782	AMC129394
604	Hope-1	8776	919-921	AMC303950
605	Hope 2	8776	922-924	AMC303951
606	Hope-3	8776	925-927	AMC303952
607	Hope-4	8776	928-930	AMC303953
608	Hope-5	8776	931-933	AMC303954
609	Hope-6	8776	934-936	AMC303955
610	Hope-7	8776	937-939	AMC303956
611	Hope 8	8776	940-942	AMC303957
612	Hope-9	8776	943-945	AMC303958
613	Hope 10	8776	946-948	AMC303959
614	Hope-10A	8776	949-951	AMC303960
615	Hope-11	8776	952-954	AMC303961
616	Hope-12	8776	955-957	AMC303962
617	Hope-13	8776	958-960	AMC303963
618	Hope-14	8776	961-963	AMC303964
	Hope 14/Amended	8808	596-598	
619	Hope-15	8776	964-966	AMC303965
620	Hope-16	8776	967-969	AMC303966
621	Hope-17	8776	970-972	AMC303967
622	Hope-18	8776	973-975	AMC303968
623	Hope-19	8776	976-978	AMC303969
624	Hope-20	8776	979-981	AMC303970
625	Hope-21	8776	982-984	AMC303971
626	Hope-22	8776	985-987	AMC303972
627	Hope 23	8776	988-990	AMC303973
	Hope 23/Amended	8808	593-595	
628	Hope-24	8776	991-993	AMC303974
629	Hope-25	8776	994-996	AMC303975

RECEIVED
AZ STATE OFFICE
2014 AUG 19 A 11:03
PHOENIX, ARIZONA

No.	Name of Claim	Book and Page No. / Sequence No.		BLM Serial No.
630	Hope-26	8776	997-999	AMC303976
631	Hope-27	8776	1000-1002	AMC303977
632	Hope-28	8776	1003-1005	AMC303978
633	H-29	8776	1006-1008	AMC303979
634	Hope-30	8776	1009-1011	AMC303980
635	Hope-31	8776	1012-1014	AMC303981
636	Hope 32	8776	1015-1017	AMC303982
	Hope 32/Amended	8808	590-592	
637	Hope-33	8776	1018-1020	AMC303983
638	Hope-34	8776	1021-1023	AMC303984
639	Hope-35	8776	1024-1026	AMC303985
640	Hope-36	8776	1027-1029	AMC303986
641	Hope-37	8776	1030-1032	AMC303987
642	H-38A	9018	1198-1199	AMC313532
643	H-39A	9018	1200-1201	AMC313533
644	H-40A	9018	1202-1203	AMC313534
645	H-41A	9018	1204-1205	AMC313535
646	H-42A	9018	1206-1207	AMC313536
647	H-43A	9018	1208-1209	AMC313537
648	H-44A	9018	1210-1211	AMC313538
649	H-45A	9018	1212-1213	AMC313539
650	H-46A	9018	1214-1215	AMC313540
651	H-47A	9018	1216-1217	AMC313541
652	H-48A	9018	1218-1219	AMC313542
653	H-49A	9018	1220-1221	AMC313543
654	H-50A	9018	1222-1223	AMC313544
655	H-51A	9018	1224-1225	AMC313545
656	H-52A	9018	1226-1227	AMC313546
657	H-53A	9018	1228-1229	AMC313547
658	H-54A	9018	1230-1231	AMC313548
659	H-55A	9018	1232-1233	AMC313549
660	H-56A	9018	1234-1235	AMC313550
661	H-57A	9018	1236-1237	AMC313551
662	H-58A	9018	1238-1239	AMC313552
663	H-59A	9018	1240-1241	AMC313553

RECEIVED
AZ STATE OFFICE
2014 AUG 19 A 11:02
PHOENIX, ARIZONA

No.	Name of Claim	Book and Page No. / Sequence No.		BLM Serial No.
664	H-60A	9018	1242-1243	AMC313554
665	H-61A	9018	1244-1245	AMC313555
666	H-62A	9018	1246-1247	AMC313556
667	H-63A	9018	1248-1249	AMC313557
668	H-64A	9018	1250-1251	AMC313558
669	H-65A	9018	1252-1253	AMC313559
670	H-66A	9018	1254-1255	AMC313560
671	H-67A	9018	1256-1257	AMC313561
672	H-68A	9018	1258-1259	AMC313562
673	H-69A	9018	1260-1261	AMC313563
674	H-70A	9018	1262-1263	AMC313564
675	H-71A	9018	1264-1265	AMC313565
676	H-72A	9018	1266-1267	AMC313566
677	H-73A	9018	1268-1269	AMC313567
678	H-74A	9018	1270-1271	AMC313568
679	H-75A	9018	1272-1273	AMC313569
680	H-76A	9018	1274-1275	AMC313570
681	H-77A	9018	1276-1277	AMC313571
682	H-78A	9018	1278-1279	AMC313572
683	H-79A	9018	1280-1281	AMC313573
684	H-80A	9018	1282-1283	AMC313574
685	H-81A	9018	1284-1285	AMC313575
686	H-82A	9018	1286-1287	AMC313576
687	H-83A	9018	1288-1289	AMC313577
688	H-84A	9018	1290-1291	AMC313578
689	H-85A	9018	1292-1293	AMC313579
690	H-86A	9018	1294-1295	AMC313580
691	H-87A	9018	1296-1297	AMC313581
692	H-88A	9018	1298-1299	AMC313582
693	H-89A	9018	1300-1301	AMC313583
694	H-90A	9018	1302-1303	AMC313584
695	H-91A	9018	1304-1305	AMC313585
696	H-92A	9018	1306-1307	AMC313586
697	H-93A	9018	1308-1309	AMC313587
698	H-94A	9018	1310-1311	AMC313588

RECEIVED
AZ STATE OFFICE
2014 AUG 19 A 11:02
PHOENIX, ARIZONA

No.	Name of Claim	Book and Page No. / Sequence No.		BLM Serial No.
699	H-95A	9018	1312-1313	AMC313589
700	H-96A	9018	1314-1315	AMC313590
701	H-97A	9018	1316-1317	AMC313591
702	H-98A	9018	1318-1319	AMC313592
703	H-99A	9018	1320-1321	AMC313593
704	H-100A	9018	1322-1323	AMC313594
705	H-101A	9018	1324-1325	AMC313595
706	H-102A	9018	1326-1327	AMC313596
707	H-103A	9018	1328-1329	AMC313597
708	H-104A	9018	1330-1331	AMC313598
709	H-105A	9018	1332-1333	AMC313599
710	H-106A	9018	1334-1335	AMC313600
711	H-107A	9018	1336-1337	AMC313601
712	H-108A	9018	1338-1339	AMC313602
713	H-109A	9018	1340-1341	AMC313603
714	H-110A	9018	1342-1343	AMC313604
715	H-111A	9018	1344-1345	AMC313605
716	H-112A	9018	1346-1347	AMC313606
717	H-113A	9018	1348-1349	AMC313607
718	H-114A	9018	1350-1351	AMC313608
719	H-115A	9018	1352-1353	AMC313609
720	H-116A	9018	1354-1355	AMC313610
721	H-117A	9018	1356-1357	AMC313611
722	H-118A	9018	1358-1359	AMC313612
723	H-119A	9018	1360-1361	AMC313613
724	H-120A	9018	1362-1363	AMC313614
725	H-121A	9018	1364-1365	AMC313615
726	H-122A	9018	1366-1367	AMC313616
727	H-123A	9018	1368-1369	AMC313617
728	H-124A	9018	1370-1371	AMC313618
729	H-125A	9018	1372-1373	AMC313619
730	H-126A	9018	1374-1375	AMC313620
731	H-127A	9018	1376-1377	AMC313621
732	H-128A	9018	1378-1379	AMC313622
733	H-129A	9018	1380-1381	AMC313623

PHOENIX, ARIZONA

2014 AUG 19 A 11:02

AZ STATE OFFICE
RECEIVED

No.	Name of Claim	Book and Page No. / Sequence No.		BLM Serial No.
734	H-130A	9018	1382-1383	AMC313624
735	H-131A	9018	1384-1385	AMC313625
736	H-132A	9018	1386-1387	AMC313626
737	H-133A	9018	1388-1389	AMC313627
738	H-134A	9018	1390-1391	AMC313628
739	H-135A	9018	1392-1393	AMC313629
740	H-136A	9018	1394-1395	AMC313630
741	H-137A	9018	1396-1397	AMC313631
742	H-138A	9018	1398-1399	AMC313632
743	H-139A	9018	1400-1401	AMC313633
744	H-140A	9018	1402-1403	AMC313634
745	H-141A	9018	1404-1405	AMC313635
746	H-142A	9018	1406-1407	AMC313636
747	H-143A	9018	1408-1409	AMC313637
748	H-144A	9018	1410-1411	AMC313638
749	H-145A	9018	1412-1413	AMC313639
750	H-146A	9018	1414-1415	AMC313640
751	H-147A	9018	1416-1417	AMC313641
752	H-148A	9018	1418-1419	AMC313642
753	H-149A	9018	1420-1421	AMC313643
754	H-150A	9018	1422-1423	AMC313644
755	H-151A	9018	1424-1425	AMC313645
756	H-152A	9018	1426-1427	AMC313646
757	H-153A	9018	1428-1429	AMC313647
758	H-154A	9018	1430-1431	AMC313648
759	H-155A	9018	1432-1433	AMC313649
760	H-156A	9018	1434-1435	AMC313650
761	H-157A	9018	1436-1437	AMC313651
762	H-158A	9018	1438-1439	AMC313652
763	H-159A	9018	1440-1441	AMC313653
764	H-160A	9018	1442-1443	AMC313654
765	H-161A	9018	1444-1445	AMC313655
766	H-162A	9018	1446-1447	AMC313656
767	H-163A	9018	1448-1449	AMC313657
768	H-164A	9018	1450-1451	AMC313658

RECEIVED
AZ STATE OFFICE
2014 AUG 19 A 11:02
PHOENIX, ARIZONA

No.	Name of Claim	Book and Page No. / Sequence No.		BLM Serial No.
769	H-165A	9018	1452-1453	AMC313659
770	H-166A	9018	1454-1455	AMC313660
771	H-167A	9018	1456-1457	AMC313661
772	H-168A	9018	1458-1459	AMC313662
773	H-169A	9018	1460-1461	AMC313663
774	H-170A	9018	1462-1463	AMC313664
775	H-171A	9018	1464-1465	AMC313665
776	H-177A	9018	1476-1477	AMC313671
777	H-178A	9018	1478-1479	AMC313672
778	H-179A	9018	1480-1481	AMC313673
779	H-180A	9018	1482-1483	AMC313674
780	H-181A	9018	1484-1485	AMC313675
781	H-182A	9018	1486-1487	AMC313676
782	H-183A	9018	1488-1489	AMC313677
783	H-187A	9018	1490-1491	AMC313678
784	H-188A	9018	1492-1493	AMC313679
785	H-189A	9018	1494-1495	AMC313680
786	H-190A	9018	1496-1497	AMC313681
787	H-191A	9018	1498-1499	AMC313682
788	H-192A	9018	1500-1501	AMC313683
789	H-194A	9018	1502-1503	AMC313684
790	H-195A	9018	1504-1505	AMC313685
791	H-196A	9018	1506-1507	AMC313686
792	H-197A	9018	1508-1509	AMC313687
793	H-198A	9018	1510-1511	AMC313688
794	H-199A	9018	1512-1513	AMC313689
795	Hope No. 201	9797	2826-2827	AMC330891
796	Hope 201A	9797	2828-2829	AMC330892
	Hope 201A/Amended	9922	1016	
797	Hope No. 202	9797	2830-2831	AMC330893
798	Hope No. 203	9797	2832-2833	AMC330894
799	Hope No. 204	9797	2834-2835	AMC330895
800	Hope No. 205	9797	2836-2837	AMC330896
801	Hope No. 206	9797	2838-2839	AMC330897
802	Hope No. 207	9797	2840-2841	AMC330898

PHOENIX, ARIZONA

2014 AUG 19 A 11:02

RECEIVED
AZ STATE OFFICE

No.	Name of Claim	Book and Page No. / Sequence No.		BLM Serial No.
803	Hope No. 208	9797	2842-2843	AMC330899
804	Hope No. 209	9797	2844-2845	AMC330900
805	Hope No. 210	9797	2846-2847	AMC330901
806	Hope No. 211	9797	2848-2849	AMC330902
807	Hope No. 212	9797	2850-2851	AMC330903
808	Hope No. 213	9797	2852-2853	AMC330904
809	Hope No. 214	9797	2854-2855	AMC330905
810	Hope No. 215	9797	2856-2857	AMC330906
811	Hope No. 216	9797	2858-2859	AMC330907
812	Hope No. 222	9797	2864-2865	AMC330910
813	Hope No. 223	9797	2866-2867	AMC330911
814	Hope No. 224	9797	2868-2869	AMC330912
815	Hope No. 225	9797	2870-2871	AMC330913
816	Hope 226A	9797	2872-2873	
	Hope 226A/Amended	9865	1328-1329	AMC330914
817	Hope 227A	9797	2874-2875	
	Hope 227A/Amended	9865	1330-1331	AMC330915
818	Hope 228A	9797	2876-2877	
	Hope 228A/Amended	9865	1332-1333	AMC330916
819	Hope 229A	9797	2878-2879	
	Hope 229A/Amended	9865	1334-1335	AMC330917
820	Hope No. 230	9797	2880-2881	AMC330918
821	Hope No. 231	9797	2882-2883	AMC330919
822	Hope No. 232	9797	2884-2885	AMC330920
823	Hope No. 233	9797	2886-2887	AMC330921
824	Hope No. 234	9797	2888-2889	AMC330922
825	Hope No. 235	9797	2890-2891	AMC330923
826	Hope No. 236	9797	2892-2893	AMC330924
827	Hope No. 237	9797	2894-2895	AMC330925
828	Hope No. 238	9797	2896-2897	AMC330926
829	Hope No. 239	9797	2898-2899	AMC330927
830	Hope No. 240	9797	2900-2901	AMC330928
831	Hope No. 241	9797	2902-2903	AMC330929
832	Hope No. 242	9797	2904-2905	AMC330930
833	Hope No. 243	9797	2906-2907	AMC330931

PHOENIX, ARIZONA

2014 AUG 19 A 11:02

RECEIVED
AZ STATE OFFICE

No.	Name of Claim	Book and Page No. / Sequence No.		BLM Serial No.
834	Hope No. 244	9797	2908-2909	AMC330932
835	Hope No. 245	9797	2910-2911	AMC330933
836	Hope No. 246	9797	2912-2913	AMC330934
837	Hope No. 250	9797	2914-2915	AMC330935
838	Hope No. 251	9797	2916-2917	AMC330936
839	Hope No. 252	9797	2918-2919	AMC330937
840	Hope No. 253	9797	2920-2921	AMC330938
841	Hope No. 254	9797	2922-2923	AMC330939
842	Hope No. 255	9797	2924-2925	AMC330940
843	Hope No. 256	9797	2926-2927	AMC330941
844	Hope No. 257	9797	2928-2929	AMC330942
845	Elk 47/Relocation	9797	2930-2931	AMC330943
846	H-172 B/Relocation	9865	1336-1337	AMC331308
847	H-173 B/Relocation	9865	1338-1339	AMC331309
848	H-174 B/Relocation	9865	1340-1341	AMC331310
849	H-175 B/Relocation	9865	1342-1343	AMC331311
850	H-176 B/Relocation	9865	1344-1345	AMC331312
851	MMRE	12667	606-607	AMC367652
852	HV 1	13029	511-512	AMC380250
853	HV 2	13029	513-514	AMC380251
854	HV 3	13029	515-516	AMC380252
855	HV 4	13029	517-518	AMC380253
856	ROSE 1	13120	417-418	AMC385174
857	ROSE 2	13120	419-420	AMC385175
858	ROSE 3	13120	421-422	AMC385176
859	ROSE 4	13120	423-424	AMC385177
860	ROSE 5	13120	425-426	AMC385178
861	ROSE 6	13120	427-428	AMC385179
862	ROSE 7	13120	429-430	AMC385180
863	ROSE 8	13120	431-432	AMC385181
864	ROSE 9	13120	433-434	AMC385182
865	HV 6	13190	552-553	AMC387231
	HV 6 A/Amended	13310	1052-1053	
866	HV 7	13190	554-555	AMC387232
867	HV 8	13190	556-557	AMC387233

RECEIVED
AZ STATE OFFICE
2014 AUG 19 A 11:02
PHOENIX, ARIZONA

No.	Name of Claim	Book and Page No. / Sequence No.		BLM Serial No.
868	HV 9	13190	558-559	AMC387234
869	HV 10	13190	560-561	AMC387235
870	HV 11	13190	562-563	AMC387236
871	HV 12	13190	564-565	AMC387237
872	HV 13	13190	566-567	AMC387238
873	HV 23	13190	572-573	AMC387241
874	HV 24	13190	574-575	AMC387242
875	HV 25	13190	576-577	AMC387243
876	HV 16	13261	361-362	AMC390077
877	HV 17	13261	363-364	AMC390078
878	HV 18	13261	365-366	AMC390079
879	HV 19	13261	367-368	AMC390080
880	HV 20	13261	369-370	AMC390081
881	HV 21	13261	371-372	AMC390082
882	HV 22	13261	373-374	AMC390083
883	WAIT-1	13261	375-376	AMC390084
884	WAIT-2	13261	377-378	AMC390085
885	WAIT-3	13261	379-380	AMC390086
886	WAIT-4	13261	381-382	AMC390087
887	WAIT-5	13261	383-384	AMC390088
888	WAIT-6	13261	385-386	AMC390089
889	WAIT-7	13261	387-388	AMC390090
890	WAIT-8	13261	389-390	AMC390091
891	WAIT-9	13261	391-392	AMC390092
892	WAIT-10	13261	393-394	AMC390093
893	WAIT-11	13261	395-396	AMC390094
894	WAIT-12	13261	397-398	AMC390095
895	WAIT-13	13261	399-400	AMC390096
896	WAIT-14	13261	401-402	AMC390097
897	WAIT-15	13261	403-404	AMC390098
898	WAIT-16	13261	405-406	AMC390099
899	WAIT-17	13261	407-408	AMC390100
900	WAIT-18	13261	409-410	AMC390101
901	WAIT-19	13261	411-412	AMC390102
902	WAIT-20	13261	413-414	AMC390103

PHOENIX, ARIZONA

2014 AUG 19 A 11:01

RECEIVED
AZ STATE OFFICE

No.	Name of Claim	Book and Page No. / Sequence No.		BLM Serial No.
903	WAIT-21	13261	415-416	AMC390104
904	WAIT-22	13261	417-418	AMC390105
905	WAIT-23	13261	419-420	AMC390106
906	WAIT-24	13261	421-422	AMC390107
907	WAIT-25	13261	423-424	AMC390108
908	WAIT-26	13261	425-426	AMC390109
909	WAIT-27	13261	427-428	AMC390110
910	WAIT-28	13261	429-430	AMC390111
911	WAIT-29	13261	431-432	AMC390112
912	WAIT-30	13261	433-434	AMC390113
913	WAIT-31	13261	435-436	AMC390114
914	WAIT-32	13261	437-438	AMC390115
915	FALLS FRACTION	13286	73-74	AMC391154
916	H-69B	13286	75-76	AMC391155
917	NO CHANCE No. 3	13286	77-78	AMC391156
918	SCHWAB FRACTION	13286	79-80	AMC391157
919	H FRAC. 1	13312	195-196	AMC392445
920	H FRAC. 2	13312	197-198	AMC392446
921	H FRAC. 3	13312	199-200	AMC392447
922	H FRAC. 4	13312	201-202	AMC392448
923	H FRAC. 5	13312	203-204	AMC392449
924	H FRAC. 6	13312	205-206	AMC392450
925	H FRAC. 7	13312	207-208	AMC392451
926	H FRAC. 8	13312	209-210	AMC392452
927	BILLY FRAC.	13344	16-17	AMC393532
	BILLY FRAC./Amended	13358	114-115	
928	DSM 1	13344	18-19	AMC393533
929	DSM 2	13344	20-21	AMC393534
930	DSM 3	13344	22-23	AMC393535
931	DSM 4	13344	24-25	AMC393536
932	DSM 5	13344	26-27	AMC393537
933	DSM 6	13344	28-29	AMC393538
934	DSM 7	13344	30-31	AMC393539
935	DSM 8	13344	32-33	AMC393540
936	DSM 9	13344	34-35	AMC393541

PHOENIX, ARIZONA

2014 AUG 19 A 11:01

RECEIVED
AZ STATE OFFICE

No.	Name of Claim	Book and Page No. / Sequence No.		BLM Serial No.
937	DSM 10	13344	36-37	AMC393542
938	HV5 A	13344	38-39	AMC393543
939	MIA FRAC 1	13344	40-41	AMC393544
940	MIA FRAC 2	13344	42-43	AMC393545
941	SON OF GUN 34	13360	385-386	AMC394006
942	RMT FRAC 1	13386	29-30	AMC394561
943	RMT FRAC 2	13386	31-32	AMC394562
944	RMT FRAC 3	13386	33-34	AMC394563
945	RMT FRAC 4	13386	35-36	AMC394564
946	NC-CF	13534	340-341	AMC396422
947	Thankful	20110240238		AMC404128
948	RCC-1	20113200711		AMC411964
949	RCC-2	20113200750		AMC411965
950	RCC-3	20113200751		AMC411966
951	RCC-4	20113200752		AMC411967
952	RCC-5	20113200753		AMC411968
953	RCC-6	20113200754		AMC411969
954	RCC-7	20113200755		AMC411970
955	RCC-8	20113200756		AMC411971
956	RCC-9	20113200757		AMC411972
957	RCC-10	20113200758		AMC411973
958	RCC-11	20113200759		AMC411974
959	RCC-12	20113200760		AMC411975
960	RCC-13	20113200761		AMC411976
961	RCC-14	20113200762		AMC411977
962	RCC-15	20113200763		AMC411978
963	RCC-16	20113200764		AMC411979
964	RCC-17	20113200765		AMC411980
965	RCC-18	20113200766		AMC411981
966	RCC-19	20113200767		AMC411982
967	RCC-20	20113200768		AMC411983
968	RCC-21	20113200769		AMC411984
969	RCC-22	20113200770		AMC411985
970	RCC-23	20113200771		AMC411986
971	RCC-24	20113200772		AMC411987

PHOENIX, ARIZONA

2014 AUG 19 A 11:01

RECEIVED
AZ STATE OFFICE

No.	Name of Claim	Book and Page No. / Sequence No.	BLM Serial No.
972	RCC-25	20113200773	AMC411988
973	RCC-26	20113200774	AMC411989
974	RCC-27	20113200775	AMC411990
975	RCC-28	20113200776	AMC411991
976	RCC-29	20113200777	AMC411992
977	RCC-30	20113200778	AMC411993
978	RCC-31	20113200779	AMC411994
979	RCC-32	20113200780	AMC411995
980	RCC-33	20113200781	AMC411996
981	RCC-34	20113200782	AMC411997
982	RCC-35	20113200783	AMC411998
983	RCC-36	20113200784	AMC411999
984	RCC-37	20113200785	AMC412000
985	RCC-38	20113200786	AMC412001
986	RCC-39	20113200787	AMC412002
987	RCC-40	20113200788	AMC412003
988	RCC-41	20113200789	AMC412004
989	RCC-42	20113200790	AMC412005
990	RCC-43	20113200791	AMC412006
991	RCC-44	20113200792	AMC412007
992	RCC-45	20113200793	AMC412008
993	RCC-46	20113200794	AMC412009
994	RCC-47	20113200795	AMC412010
995	RCC-48	20113200796	AMC412011
996	RCC-49	20113200797	AMC412012
997	RCC-50	20113200798	AMC412013
998	RCC-51	20113200799	AMC412014
999	RCC-52	20113200800	AMC412015
1000	RCC-53	20113200801	AMC412016
1001	RCC-54	20113200802	AMC412017
1002	RCC-55	20113200803	AMC412018
1003	RCC-56	20113200804	AMC412019
1004	RCC-57	20113200805	AMC412020
1005	RCC-58	20113200806	AMC412021
1006	RCC-59	20113200807	AMC412022

RECEIVED
AZ STATE OFFICE
2014 AUG 19 A 11:01
PHOENIX, ARIZONA

No.	Name of Claim	Book and Page No. / Sequence No.	BLM Serial No.
1007	RCC-60	20113200808	AMC412023
1008	RCC-61	20113200809	AMC412024
1009	RCC-62	20113200810	AMC412025
1010	RCC-63	20113200811	AMC412026
1011	RCC-64	20113200812	AMC412027
1012	RCC-65	20113200813	AMC412028
1013	RCC-66	20113200814	AMC412029
1014	RCC-67	20113200815	AMC412030
1015	RCC-68	20113200816	AMC412031
1016	RCC-69	20113200817	AMC412032
1017	RCC-70	20113200818	AMC412033
1018	RCC-71	20113200819	AMC412034
1019	RCC-72	20113200820	AMC412035
1020	RCC-73	20113200821	AMC412036
1021	RCC-74	20113200822	AMC412037
1022	RCC-75	20113200712	AMC412038
1023	RCC-76	20113200713	AMC412039
1024	RCC-77	20113200714	AMC412040
1025	RCC-78	20113200715	AMC412041
1026	RCC-79	20113200716	AMC412042
1027	RCC-80	20113200717	AMC412043
1028	RCC-81	20113200718	AMC412044
1029	RCC-82	20113200719	AMC412045
1030	RCC-83	20113200720	AMC412046
1031	RCC-84	20113200721	AMC412047
1032	RCC-85	20113200722	AMC412048
1033	RCC-86	20113200723	AMC412049
1034	RCC-87	20113200724	AMC412050
1035	RCC-88	20113200725	AMC412051
1036	RCC-89	20113200726	AMC412052
1037	RCC-90	20113200727	AMC412053
1038	RCC-91	20113200728	AMC412054
1039	RCC-92	20113200729	AMC412055
1040	RCC-93	20113200730	AMC412056
1041	RCC-94	20113200731	AMC412057

PHOENIX, ARIZONA

2014 AUG 19 A 11:01

M AZ STATE OFFICE
RECEIVED

No.	Name of Claim	Book and Page No. / Sequence No.	BLM Serial No.
1042	RCC-95	20113200732	AMC412058
1043	RCC-96	20113200733	AMC412059
1044	RCC-97	20113200734	AMC412060
1045	RCC-98	20113200735	AMC412061
1046	RCC-99	20113200736	AMC412062
1047	RCC-100	20113200737	AMC412063
1048	AGAVE-1	20113200738	AMC412064
1049	AGAVE-2	20113200739	AMC412065
1050	AGAVE-3	20113200740	AMC412066
1051	AGAVE-4	20113200741	AMC412067
1052	AGAVE-5	20113200742	AMC412068
1053	AGAVE-6	20113200743	AMC412069
1054	CONTINENTAL-1	20113200744	AMC412070
1055	CONTINENTAL-2	20113200745	AMC412071
1056	CONTINENTAL-3	20113200746	AMC412072
1057	CONTINENTAL-4	20113200747	AMC412073
1058	CONTINENTAL-5	20113200748	AMC412074
1059	CONTINENTAL-6	20113200749	AMC412075
1060	TAILOR	20131610659	AMC423213

All of said claims and sites are located in Sections 1, 2, 10, 11, 12, 13, 14, 15, 22, 23, 24, 25, 26, 35 and 36, Township 18 South, Range 15 East; Sections 5, 6, 7, 8, 9, 14, 15, 16, 17, 18, 19, 20, 21, 22, 23, 26, 27, 28, 29, 30, 31, 32, 33 and 34, Township 18 South, Range 16 East; Sections 1, 2 and 12, Township 19 South, Range 15 East; and Sections 4, 5, 6, 7, 8, and 9, Township 19 South, Range 16 East; G&SRB&M.

1060 claims @ $155/claim = $164,300.00

RECEIVED
AZ STATE OFFICE
2014 AUG 19 A 11:00
PHOENIX, ARIZONA

United States Department of the Interior
Bureau of Land Management
LANDS/RECREATION & PLANNING
ONE N CENTRAL AVE
PHOENIX, AZ 85004 -2203
Phone: 602-417-9200

Receipt

No: 3105437

Transaction #: 3197073
Date of Transaction: 08/19/2014

ENTERED INTO COMPUTER

AUG 22 2014 pb

CUSTOMER:

ROSEMONT COPPER CO FKA AUGUSTA RES AZ CORP
4500 CHERRY CREEK SOUTH DR STE
DENVER,CO 80246-1548 US

LINE #	QTY	DESCRIPTION	REMARKS	UNIT PRICE	TOTAL
1	1.00	LOCATABLE MINERALS / MINING CLAIMS-NOT NEW-UNADJUD,ONE AUTH NO. ONLY / MINING CLAIM MONEY RECEIVED **CASES:** AMC2198/$164300.00	2015 MAINT (1060)	- n/a -	164300.00
				TOTAL:	**$164,300.00**

PAYMENT INFORMATION

1	AMOUNT:	164300.00	POSTMARKED:	N/A
	TYPE:	CHECK	RECEIVED:	08/19/2014
	CHECK NO:	01892		
	NAME:	FENNEMORE CRAIG PC 2394 E CAMELBACK RD PHOENIX AZ 85016 US		

REMARKS

PAID BY FENNEMORE CRAIG IN TRUST FOR AND ON BEHALF OF ROSEMONT COPPER CO.

This receipt was generated by the automated BLM Collections and Billing System and is a paper representation of a portion of the official electronic record contained therein.

Message:

1060 ROWS RETRIEVED



CBS Export Results Report

☐ Include Resolved Records

Record Status

- ○ Error Records (E/M/I)
- ○ Accepted Records (A/W)
- ○ "On Hold" Records (H)
- ◉ All Records (for s/n or receipt nr)
- ○ Exported, No Results From CBS
- ○ New (not yet exported)

Search Criteria

Enter export Date (mm/dd/yyyy) ALL
Serial Number match (optional)
Receipt Nr (optional) 3105437
Export Nr (exclusive)
LR2000 User (defaults to login) ALL

Query Reset

Responsible Area (Errors Only)

- ○ User (U,X)
- ○ Programmer (P,X)
- ◉ All (U,P,X)

Printable Format (legal/landscape) User Guide

	Resend?	Export Nr	A/D	Serial Nr	Mult	Code	$ Amount	Remarks	Receipt Nr	LR2000 User	#Msg	Resolved?	OK	Stat1	Area	CBS Msg 1	Stat2	Area	Msg 2	CBS 392 ID	392 $ Amt	Action Update Date	Resend	Resend Orig	Export Date
1	☐	4664472	A	AMC2198		782	155.00	2015;$155	3105437	PAULINEB	1	☐		A		ACCPT				2082345	164300.00	8/22/2014 14:34			8/22/2014
2	☐	4664473	A	AMC2199		782	155.00	2015;$155	3105437	PAULINEB	1	☐		A		ACCPT				2082345	164300.00	8/22/2014 14:34			8/22/2014
3	☐	4664474	A	AMC2200		782	155.00	2015;$155	3105437	PAULINEB	1	☐		A		ACCPT				2082345	164300.00	8/22/2014 14:34			8/22/2014
4	☐	4664475	A	AMC2201		782	155.00	2015;$155	3105437	PAULINEB	1	☐		A		ACCPT				2082345	164300.00	8/22/2014 14:34			8/22/2014
5	☐	4664476	A	AMC2202		782	155.00	2015;$155	3105437	PAULINEB	1	☐		A		ACCPT				2082345	164300.00	8/22/2014 14:34			8/22/2014
6	☐	4664477	A	AMC2203		782	155.00	2015;$155	3105437	PAULINEB	1	☐		A		ACCPT				2082345	164300.00	8/22/2014 14:34			8/22/2014
7	☐	4664478	A	AMC2204		782	155.00	2015;$155	3105437	PAULINEB	1	☐		A		ACCPT				2082345	164300.00	8/22/2014 14:34			8/22/2014
8	☐	4664674	A	AMC2211		782	155.00	2015;$155	3105437	PAULINEB	1	☐		A		ACCPT				2082345	164300.00	8/22/2014 14:38			8/22/2014
9	☐	4664854	A	AMC13284		782	155.00	2015;$155	3105437	PAULINEB	1	☐		A		ACCPT				2082345	164300.00	8/22/2014 14:44			8/22/2014
10	☐	4664855	A	AMC13286		782	155.00	2015;$155	3105437	PAULINEB	1	☐		A		ACCPT				2082345	164300.00	8/22/2014 14:44			8/22/2014
11	☐	4664856	A	AMC13288		782	155.00	2015;$155	3105437	PAULINEB	1	☐		A		ACCPT				2082345	164300.00	8/22/2014 14:44			8/22/2014
12	☐	4664857	A	AMC13289		782	155.00	2015;$155	3105437	PAULINEB	1	☐		A		ACCPT				2082345	164300.00	8/22/2014 14:44			8/22/2014
13	☐	4664858	A	AMC13290		782	155.00	2015;$155	3105437	PAULINEB	1	☐		A		ACCPT				2082345	164300.00	8/22/2014 14:44			8/22/2014
14	☐	4664859	A	AMC13291		782	155.00	2015;$155	3105437	PAULINEB	1	☐		A		ACCPT				2082345	164300.00	8/22/2014 14:44			8/22/2014
15	☐	4664860	A	AMC13292		782	155.00	2015;$155	3105437	PAULINEB	1	☐		A		ACCPT				2082345	164300.00	8/22/2014 14:44			8/22/2014
16	☐	4664861	A	AMC13293		782	155.00	2015;$155	3105437	PAULINEB	1	☐		A		ACCPT				2082345	164300.00	8/22/2014 14:44			8/22/2014
17	☐	4664862	A	AMC13294		782	155.00	2015;$155	3105437	PAULINEB	1	☐		A		ACCPT				2082345	164300.00	8/22/2014 14:44			8/22/2014
18	☐	4664863	A	AMC13295		782	155.00	2015;$155	3105437	PAULINEB	1	☐		A		ACCPT				2082345	164300.00	8/22/2014 14:44			8/22/2014
19	☐	4664864	A	AMC13296		782	155.00	2015;$155	3105437	PAULINEB	1	☐		A		ACCPT				2082345	164300.00	8/22/2014 14:44			8/22/2014
20	☐	4664865	A	AMC13297		782	155.00	2015;$155	3105437	PAULINEB	1	☐		A		ACCPT				2082345	164300.00	8/22/2014 14:44			8/22/2014

LEAD AMC NUMBERS:

AMC 2194	AMC47449	AMC129394	AMC390077
13284	62735	303950	391154
14972	64123	313532	392445
15002	66803	330891	393532
25210	74390	331308	394006
27423	75181	367650	394561
28871	95314	380250	396422
35995	99789	385170	404128
46740	117279	387223	411964

FENNEMORE CRAIG, P.C.

3003 North Central Avenue, Suite 2600
Phoenix, Arizona 85012-2913
(602) 916-5000

LEAD #'s

AMC 2194	AMC47449	AMC129394	AMC390077
13284	62735	303950	391154
14972	64123	313532	392445
15002	66803	330891	393532
25210	74390	331308	394006
27423	75181	367650	394561
28871	95314	380250	396422
35995	99789	385170	404128
46740	117279	387223	411964

Marc A. Marra
Direct Phone: (602) 916-5450
Direct Fax: (602) 916-5650
mmarra@fclaw.com

Law Offices
Denver (303) 291-3200
Las Vegas (702) 692-8000
Nogales (520) 281-3480
Phoenix (602) 916-5000
Tucson (520) 879-6800
Reno (775) 786-5000

December 27, 2012

RECEIVED
BLM AZ STATE OFFICE
2012 DEC 27 P 3:20
PHOENIX, ARIZONA

BY HAND DELIVERY

Bureau of Land Management, Arizona State Office
One North Central Avenue, Suite 800
Phoenix, Arizona 85004-4427

Re: Notice of Intent to Hold Mining Claims and Payment of Filing Fee of $10.00 per Claim

To Whom It May Concern:

On behalf of Rosemont Copper Company (f/k/a Augusta Resource (Arizona) Corporation), attached please find a copy of a Notice of Intent to Hold Mining Claims and Payment of Annual Maintenance Fee as recorded in the Official Records of Pima County, Arizona at Sequence Number 20122300551 on August 17, 2012 ("Notice of Intent to Hold") regarding unpatented mining claims and sites as described therein. Also attached is a check in the amount of $10,600.00 (1,060 claims @ $10/claim) for payment of the required $10.00 per claim filing fee ("Filing Fees").

To the extent required and/or applicable, the Notice of Intent to Hold and Filing Fees are being submitted in compliance with 30 U.S.C. § 28f, as amended, 43 U.S.C. § 1744, and other implementing Bureau of Land Management regulations.

Please to not hesitate to contact me by should you have any questions or concerns.

NO. OF CLAIMS 1060
AMOUNT $10,600
RECEIPT NO. 2713287
INIT: MH
** BLM-ASO**

Sincerely,

FENNEMORE CRAIG, P.C.

Marc A. Marra

Marc A. Marra

Attachments

7813103

ENTERED INTO CCDATA
3/7/13 MT

F. ANN RODRIG[redacted] RECORDER
Recorded By: LD
DEPUTY RECORDER
41

W
FENNEMORE CRAIG
3003 N CENTRAL AVE 2600
PHOENIX AZ 85012

SEQUENCE: 20122300551
NO. PAGES: 35
NTINT 08/17/2012
14:21
MAIL
AMOUNT PAID: $40.00

RECEIVED
BLM AZ STATE OFFICE
2012 DEC 27 P 3:20
PHOENIX, ARIZONA

WHEN RECORDED, RETURN TO:
Marc A. Marra, Esq.
Fennemore Craig, P.C.
3003 North Central Avenue, Suite 2600
Phoenix, Arizona 85012-2913

Pima County Recorder
115 North Church Avenue
Tucson, Arizona 85701

RE: Notice of Intent to Hold Mining Claims and Payment of Annual Maintenance Fee

Attention Recorder's Office:

This will serve as notice that Rosemont Copper Company (f/k/a Augusta Resource (Arizona) Corporation), whose address for purposes of this filing is 4500 Cherry Creek South Drive, Suite 1040, Denver, Colorado 80246, intends to hold the mining claims and/or mill sites described in the letter to the Bureau of Land Management and Exhibit A, a copy of which is attached hereto and by this reference incorporated herein, for the assessment year ending September 1, 2013. Payment of the annual maintenance fee of $140.00 per claim or site has been made as evidenced by the Bureau of Land Management Receipt, a copy of which is attached hereto and by this reference incorporated herein.

Dated as of August 16, 2012.

ROSEMONT COPPER COMPANY, an Arizona corporation

By Marc A. Marra, AGENT
Marc A. Marra, authorized agent

STATE OF ARIZONA)
) ss.
COUNTY OF MARICOPA)

The foregoing instrument was acknowledged before me this 16th day of August, 2012 by Marc A. Marra, agent of Rosemont Copper Company, for and on behalf of the corporation.

IN WITNESS WHEREOF, I hereunto set my hand and official seal.

JOYCE JOHNSTON
NOTARY PUBLIC - ARIZONA
MARICOPA COUNTY
My Comm. Exp.: March 26, 2013

Joyce Johnston
Notary Public

7122985

35

Page 2 of 35 Sequence No. 20122300551

WHEN RECORDED, RETURN TO:
Marc A. Marra, Esq.
Fennemore Craig, P.C.
3003 North Central Avenue, Suite 2600
Phoenix, Arizona 85012-2913

Bureau of Land Management, Arizona State Office
One North Central Avenue, Suite 800
Phoenix, Arizona 85004-4427

NO. OF CLAIMS 1060
AMOUNT 148,400
RECEIPT NO. 263269
INIT. SC
** BLM-ASO**

RECEIVED
BLM AZ STATE OFFICE
2012 DEC 27 P 3:20
PHOENIX, ARIZONA

RE: Notice of Intent to Hold Mining Claims and Payment of Annual Maintenance Fee

To Whom It May Concern:

This will serve as notice that Rosemont Copper Company (f/k/a Augusta Resource (Arizona) Corporation), whose address for purposes of this filing is 4500 Cherry Creek South Drive, Suite 1040, Denver, Colorado 80246, intends to hold the mining claims and/or mill sites described on Exhibit A attached hereto for the assessment year ending September 1, 2013 by payment of the annual maintenance fee of $140.00 per claim or site. Payment of such amount is made herewith for such assessment year for each of the claims and sites, the names and BLM serial numbers with the book and pages or sequence numbers of recording of the Location Notices in the official records of Pima County, Arizona, of which, are set forth on Exhibit A attached hereto and by this reference incorporated herein.

Dated as of August 16, 2012.

ROSEMONT COPPER COMPANY, an Arizona corporation

By Marc A. Marra, AGENT
Marc A. Marra, authorized agent

RECEIVED
BLM AZ STATE OFFICE
2012 AUG 16 P 2:54
PHOENIX, ARIZONA

STATE OF ARIZONA }
} ss.
COUNTY OF MARICOPA }

The foregoing instrument was acknowledged before me this 16th day of August, 2012, by Marc A. Marra, agent of Rosemont Copper Company, for and on behalf of the corporation.

IN WITNESS WHEREOF, I hereunto set my hand and official seal.

JOYCE JOHNSTON
NOTARY PUBLIC - ARIZONA
MARICOPA COUNTY
My Comm. Exp.: March 25, 2013

Joyce Johnston
Notary Public

7122985

Page 35 of 35 Sequence No. 20122300551

United States Department of the Interior
Bureau of Land Management
LANDS/RECREATION & PLANNING
ONE N CENTRAL AVE
PHOENIX, AZ 85004 -2203
Phone: 602-417-9200

Receipt

No: 2632692

Transaction #: 2713227
Date of Transaction: 08/16/2012

CUSTOMER:

ROSEMONT COPPER COMPANY
4500 CHERRY CREEK SOUTH DR
STE 1040
DENVER,CO 80246-1518 US

RECEIVED
BLM AZ STATE OFFICE
2012 DEC 21 P 3:21
PHOENIX, ARIZONA

LINE #	QTY	DESCRIPTION	REMARKS	UNIT PRICE	TOTAL
1	1.00	LOCATABLE MINERALS / MINING CLAIMS-NOT NEW-UNADJUD,ONE AUTH NO. ONLY / MINING CLAIM MONEY RECEIVED **CASES:** AMC2198/$148400.00	MAINT (1060) 2013	- n/a -	148400.00
				TOTAL:	**$148,400.00**

PAYMENT INFORMATION

1	AMOUNT:	148400.00	POSTMARKED:	N/A
	TYPE:	CHECK	RECEIVED:	08/16/2012
	CHECK NO:	00443		
	NAME:	ROSEMONT COPPER COMPANY 4500 CHERRY CREEK SOUTH DR STE 1040 DENVER CO 80246-1518 US		

REMARKS

PAID FOR BY FENNEMORE CRAIG IN TRUST AND ON BEHALF OF ROSEMONT COPPER COMPANY

This receipt was generated by the automated BLM Collections and Billing System and is a paper representation of a portion of the official electronic record contained therein.

United States Department of the Interior
Bureau of Land Management
LANDS/RECREATION & PLANNING
ONE N CENTRAL AVE
PHOENIX, AZ 85004 -2203
Phone: 602-417-9200

Receipt No: 2713287

Transaction #: 2795602
Date of Transaction: 12/27/2012

ENTERED INTO COMPUTER

CUSTOMER:

ROSEMONT COPPER COMPANY
4500 CHERRY CREEK SOUTH DR
STE. 1040
DENVER,CO 80246-1518 US

APR 02 2013 VERIFIED & Lead Numbers Applied RB

LINE #	QTY	DESCRIPTION	REMARKS	UNIT PRICE	TOTAL
1	1.00	LOCATABLE MINERALS / MINING CLAIMS-NOT NEW-UNADJUD,ONE AUTH NO. ONLY / MINING CLAIM MONEY RECEIVED **CASES:** AMC2198/$10600.00	NOI 2012/1060	- n/a -	10600.00
				TOTAL:	**$10,600.00**

PAYMENT INFORMATION

1	AMOUNT:	10600.00	POSTMARKED:	N/A
	TYPE:	CHECK	RECEIVED:	12/27/2012
	CHECK NO:	00661		
	NAME:	FENNEMORE CRAIG PC 3003 N CENTRAL AVE STE 2600 PHOENIX AZ 85012 US		

REMARKS

PAID FOR BY FENNEMORE CRAIG IN TRUST AND ON BEHALF OF ROSEMONT COPPER COMPANY

This receipt was generated by the automated BLM Collections and Billing System and is a paper representation of a portion of the official electronic record contained therein.

Message:

1061 ROWS RETRIEVED

CBS Export Results Report

☐ Include Resolved Records

Record Status

- ○ Error Records (E/M/I)
- ○ Accepted Records (A/W)
- ○ "On Hold" Records (H)
- ◉ All Records (for s/n or receipt nr)
- ○ Exported, No Results From CBS
- ○ New (not yet exported)

Printable Format (legal/landscape)

Search Criteria

Enter export Date (mm/dd/yyyy): ALL
Serial Number match (optional):
Receipt Nr (optional): 2713287
Export Nr (exclusive):
LR2000 User (defaults to login): ALL

Query Reset

Responsible Area (Errors Only)

- ○ User (U,X)
- ○ Programmer (P,X)
- ◉ All (U,P,X)

User Guide

	Resend?	Export Nr	A/D	Serial Nr	Mult	Code	$ Amount	Remarks	Receipt Nr	LR2000 User	#Msg	Resolved?	OK	Stat1	Area	CBS Msg 1	Stat2	Area	Msg 2	CBS 392 ID	392 $ Amt	Action Update Date	Resend	Resend Orig
1	☐	4037326	A	AMC2198	488	481	10.00	481;2012	2713287	ATHROWER	1	☐		A		ACCPT				1884368	10600.00	3/6/2013 16:55		
2	☐	4037327	A	AMC2199	488	481	10.00	481;2012	2713287	ATHROWER	1	☐		A		ACCPT				1884368	10600.00	3/6/2013 16:55		
3	☐	4037328	A	AMC2200	488	481	10.00	481;2012	2713287	ATHROWER	1	☐		A		ACCPT				1884368	10600.00	3/6/2013 16:55		
4	☐	4037329	A	AMC2201	488	481	10.00	481;2012	2713287	ATHROWER	1	☐		A		ACCPT				1884368	10600.00	3/6/2013 16:55		
5	☐	4037330	A	AMC2202	488	481	10.00	481;2012	2713287	ATHROWER	1	☐		A		ACCPT				1884368	10600.00	3/6/2013 16:55		
6	☐	4037331	A	AMC2203	488	481	10.00	481;2012	2713287	ATHROWER	1	☐		A		ACCPT				1884368	10600.00	3/6/2013 16:55		
7	☐	4037332	A	AMC2204	488	481	10.00	481;2012	2713287	ATHROWER	1	☐		A		ACCPT				1884368	10600.00	3/6/2013 16:55		
8	☐	4037333	A	AMC2211	488	481	10.00	481;2012	2713287	ATHROWER	1	☐		A		ACCPT				1884368	10600.00	3/6/2013 16:56		
9	☐	4037334	A	AMC13284	488	481	10.00	481;2012	2713287	ATHROWER	1	☐		A		ACCPT				1884368	10600.00	3/6/2013 16:56		
10	☐	4037335	A	AMC13286	488	481	10.00	481;2012	2713287	ATHROWER	1	☐		A		ACCPT				1884368	10600.00	3/6/2013 16:56		
11	☐	4037337	A	AMC13288	488	481	10.00	481;2012	2713287	ATHROWER	1	☐		A		ACCPT				1884368	10600.00	3/6/2013 16:56		
12	☐	4037338	A	AMC13289	488	481	10.00	481;2012	2713287	ATHROWER	1	☐		A		ACCPT				1884368	10600.00	3/6/2013 16:56		
13	☐	4037339	A	AMC13290	488	481	10.00	481;2012	2713287	ATHROWER	1	☐		A		ACCPT				1884368	10600.00	3/6/2013 16:56		
14	☐	4037340	A	AMC13291	488	481	10.00	481;2012	2713287	ATHROWER	1	☐		A		ACCPT				1884368	10600.00	3/6/2013 16:56		
15	☐	4037341	A	AMC13292	488	481	10.00	481;2012	2713287	ATHROWER	1	☐		A		ACCPT				1884368	10600.00	3/6/2013 16:56		
16	☐	4037342	A	AMC13293	488	481	10.00	481;2012	2713287	ATHROWER	1	☐		A		ACCPT				1884368	10600.00	3/6/2013 16:56		
17	☐	4037343	A	AMC13294	488	481	10.00	481;2012	2713287	ATHROWER	1	☐		A		ACCPT				1884368	10600.00	3/6/2013 16:56		
18	☐	4037344	A	AMC13295	488	481	10.00	481;2012	2713287	ATHROWER	1	☐		A		ACCPT				1884368	10600.00	3/6/2013 16:56		
19	☐	4037345	A	AMC13296	488	481	10.00	481;2012	2713287	ATHROWER	1	☐		A		ACCPT				1884368	10600.00	3/6/2013 16:56		
20	☐	4037346	A	AMC13297	488	481	10.00	481;2012	2713287	ATHROWER	1	☐		A		ACCPT				1884368	10600.00	3/6/2013 16:56		

CBS Export Results Report

☐ Include Resolved Records

Record Status

- ○ Error Records (E/M/I)
- ○ Accepted Records (A/W)
- ○ "On Hold" Records (H)
- ◉ All Records (for s/n or receipt nr)
- ○ Exported, No Results From CBS
- ○ New (not yet exported)

Search Criteria

Enter export Date (mm/dd/yyyy)	ALL
Serial Number match (optional)	
Receipt Nr (optional)	2713287
Export Nr (exclusive)	
LR2000 User (defaults to login)	ALL

Query Reset

Responsible Area (Errors Only)

- ○ User (U,X)
- ○ Programmer (P,X)
- ◉ All (U,P,X)

User Guide

	Resend?	Export Nr	A/D	Serial Nr	Mult	Code	$ Amount	Remarks	Receipt Nr	LR2000 User	#Msg	Resolved?	OK	Stat1	Area	CBS Msg 1	Stat2	Area	Msg 2	CBS 392 ID	392 $ Amt	Action Update Date
1042	☐	4038513	A	AMC412056	488	481	10.00	481;2012	2713287	ATHROWER	1	☐		A		ACCPT				1914334	7460.00	3/7/2013 15:06
1043	☐	4038514	A	AMC412057	488	481	10.00	481;2012	2713287	ATHROWER	1	☐		A		ACCPT				1914334	7460.00	3/7/2013 15:06
1044	☐	4038515	A	AMC412058	488	481	10.00	481;2012	2713287	ATHROWER	1	☐		A		ACCPT				1914334	7460.00	3/7/2013 15:06
1045	☐	4038516	A	AMC412059	488	481	10.00	481;2012	2713287	ATHROWER	1	☐		A		ACCPT				1914334	7460.00	3/7/2013 15:06
1046	☐	4038517	A	AMC412060	488	481	10.00	481;2012	2713287	ATHROWER	1	☐		A		ACCPT				1914334	7460.00	3/7/2013 15:06
1047	☐	4038518	A	AMC412061	488	481	10.00	481;2012	2713287	ATHROWER	1	☐		A		ACCPT				1914334	7460.00	3/7/2013 15:06
1048	☐	4038519	A	AMC412062	488	481	10.00	481;2012	2713287	ATHROWER	1	☐		A		ACCPT				1914334	7460.00	3/7/2013 15:06
1049	☐	4038520	A	AMC412063	488	481	10.00	481;2012	2713287	ATHROWER	1	☐		A		ACCPT				1914334	7460.00	3/7/2013 15:06
1050	☐	4038521	A	AMC412064	488	481	10.00	481;2012	2713287	ATHROWER	1	☐		A		ACCPT				1914334	7460.00	3/7/2013 15:07
1051	☐	4038522	A	AMC412065	488	481	10.00	481;2012	2713287	ATHROWER	1	☐		A		ACCPT				1914334	7460.00	3/7/2013 15:07
1052	☐	4038523	A	AMC412066	488	481	10.00	481;2012	2713287	ATHROWER	1	☐		A		ACCPT				1914334	7460.00	3/7/2013 15:07
1053	☐	4038524	A	AMC412067	488	481	10.00	481;2012	2713287	ATHROWER	1	☐		A		ACCPT				1914334	7460.00	3/7/2013 15:07
1054	☐	4038525	A	AMC412068	488	481	10.00	481;2012	2713287	ATHROWER	1	☐		A		ACCPT				1914334	7460.00	3/7/2013 15:07
1055	☐	4038526	A	AMC412069	488	481	10.00	481;2012	2713287	ATHROWER	1	☐		A		ACCPT				1914334	7460.00	3/7/2013 15:07
1056	☐	4038527	A	AMC412070	488	481	10.00	481;2012	2713287	ATHROWER	1	☐		A		ACCPT				1914334	7460.00	3/7/2013 15:07
1057	☐	4038528	A	AMC412071	488	481	10.00	481;2012	2713287	ATHROWER	1	☐		A		ACCPT				1914334	7460.00	3/7/2013 15:07
1058	☐	4038529	A	AMC412072	488	481	10.00	481;2012	2713287	ATHROWER	1	☐		A		ACCPT				1914334	7460.00	3/7/2013 15:07
1059	☐	4038530	A	AMC412073	488	481	10.00	481;2012	2713287	ATHROWER	1	☐		A		ACCPT				1914334	7460.00	3/7/2013 15:07
1060	☐	4038531	A	AMC412074	488	481	10.00	481;2012	2713287	ATHROWER	1	☐		A		ACCPT				1914334	7460.00	3/7/2013 15:07
1061	☐	4038532	A	AMC412075	488	481	10.00	481;2012	2713287	ATHROWER	1	☐		I	U	INSUFFICIENT FUNDS; NOT SENT TO CBS					0.00	3/7/2013 15:07

CBS Export Results Report

☐ Include Resolved Records

Record Status

- ○ Error Records (E/M/I)
- ○ Accepted Records (A/W)
- ○ "On Hold" Records (H)
- ◉ All Records (for s/n or receipt nr)
- ○ Exported, No Results From CBS
- ○ New (not yet exported)

Search Criteria

Enter export Date (mm/dd/yyyy): ALL
Serial Number match (optional):
Receipt Nr (optional): 2713287
Export Nr (exclusive):
LR2000 User (defaults to login): ALL

Query Reset

Responsible Area (Errors Only)

- ○ User (U,X)
- ○ Programmer (P,X)
- ◉ All (U,P,X)

User Guide

	Resend?	Export Nr	A/D	Serial Nr	Mult	Code	$ Amount	Remarks	Receipt Nr	LR2000 User	#Msg	Resolved?	OK	Stat1	Area	CBS Msg 1	Stat2	Area	Msg 2	CBS 392 ID	392 $ Amt	Action Update Date	Resend	Resend Orig
39	☐	4037365	A	AMC13316	488	481	10.00	481;2012	2713287	ATHROWER	1	☐		A		ACCPT				1884368	10600.00	3/6/2013 16:56		
40	☐	4037366	A	AMC13317	488	481	10.00	481;2012	2713287	ATHROWER	1	☐		A		ACCPT				1884368	10600.00	3/6/2013 16:56		
41	☐	4037367	A	AMC13318	488	481	10.00	481;2012	2713287	ATHROWER	1	☐		A		ACCPT				1884368	10600.00	3/6/2013 16:56		
42	☐	4037368	A	AMC13319	488	481	10.00	481;2012	2713287	ATHROWER	1	☐		A		ACCPT				1884368	10600.00	3/6/2013 16:56		
43	☐	4037369	A	AMC14972	488	481	10.00	481;2012	2713287	ATHROWER	1	☐		A		ACCPT				1884368	10600.00	3/6/2013 16:58		
44	☐	4037370	A	AMC14973	488	481	10.00	481;2012	2713287	ATHROWER	1	☐		A		ACCPT				1884368	10600.00	3/6/2013 16:58		
45	☐	4037371	A	AMC14974	488	481	10.00	481;2012	2713287	ATHROWER	1	☐		A		ACCPT				1884368	10600.00	3/6/2013 16:58		
46	☐	4037372	A	AMC14975	488	481	10.00	481;2012	2713287	ATHROWER	1	☐		A		ACCPT				1884368	10600.00	3/6/2013 16:58		
47	☐	4037373	A	AMC14976	488	481	10.00	481;2012	2713287	ATHROWER	1	☐		A		ACCPT				1884368	10600.00	3/6/2013 16:58		
48	☐	4037374	A	AMC14977	488	481	10.00	481;2012	2713287	ATHROWER	1	☐		A		ACCPT				1884368	10600.00	3/6/2013 16:58		
49	☐	4037375	A	AMC14978	488	481	10.00	481;2012	2713287	ATHROWER	1	☐		A		ACCPT				1884368	10600.00	3/6/2013 16:58		
50	☐	4037376	A	AMC14979	488	481	10.00	481;2012	2713287	ATHROWER	1	☐		A		ACCPT				1884368	10600.00	3/6/2013 16:58		
51	☐	4037377	A	AMC14980	488	481	10.00	481;2012	2713287	ATHROWER	1	☐		A		ACCPT				1884368	10600.00	3/6/2013 16:58		
52	☐	4037378	A	AMC14981	488	481	10.00	481;2012	2713287	ATHROWER	1	☐		A		ACCPT				1884368	10600.00	3/6/2013 16:58		
53	☐	4037379	A	AMC14982	488	481	10.00	481;2012	2713287	ATHROWER	1	☐		A		ACCPT				1884368	10600.00	3/6/2013 16:58		
54	☐	4037380	A	AMC14983	488	481	10.00	481;2012	2713287	ATHROWER	1	☐		A		ACCPT				1884368	10600.00	3/6/2013 16:58		
55	☐	4037381	A	AMC14984	488	481	10.00	481;2012	2713287	ATHROWER	1	☐		A		ACCPT				1884368	10600.00	3/6/2013 16:58		
56	☐	4037382	A	AMC14985	488	481	10.00	481;2012	2713287	ATHROWER	1	☐		A		ACCPT				1884368	10600.00	3/6/2013 16:58		
57	☐	4037383	A	AMC14986	488	481	10.00	481;2012	2713287	ATHROWER	1	☐		A		ACCPT				1884368	10600.00	3/6/2013 16:58		
58	☐	4037384	A	AMC14987	488	481	10.00	481;2012	2713287	ATHROWER	1	☐		A		ACCPT				1884368	10600.00	3/6/2013 16:58		

closed claim →

DEPARTMENT OF THE INTERIOR
BUREAU OF LAND MANAGEMENT
MINING CLAIMS
(LIVE) Serial Register Page

01 05-10-1872;017STAT0091;30USC26,28,34
Case Type 384101: LODE CLAIM
Claim Name: FRIJOLE VI
Commodity :
Case Disposition: CLOSED
Required Maintenance Fee:

Total Acres

Serial Number
AMC14983
Lead File Number
AMC14972

Name & Address			Int Rel
ANAMAX MINING CO	BOX 127	SAHUARITA, AZ 85629	CLAIMANT

Mer Twp Rng Sec	Quadrant	District/Field Office	County
14 0180S 0150E 023	SE	TUCSON FO	PIMA
14 0180S 0150E 024	SW	TUCSON FO	PIMA

Act Date	Code	Action	Action Remarks	Receipt Number
11/28/1956	403	LOCATION DATE		
10/28/1977	395	RECORDATION NOTICE RECD		
12/15/1980	480	EVID OF ASSMT FILED	1980	
12/27/2012	488	ASSMT DOC RECEIVED	481;2012	2713287
02/09/1983	311	RELQ FILED (IN TOTAL)		
08/01/1979	396	TRF OF INTEREST FILED	CATTANY JUNE L	
08/01/1979	396	TRF OF INTEREST FILED	CATTANY ROBERT E	
08/01/1979	396	TRF OF INTEREST FILED	DEISLER ELLSWORTH G	
08/01/1979	396	TRF OF INTEREST FILED	DEISLER HAZEL B	
10/31/1977	501	ACCT ADV IN LEAD FILE	14972	
10/28/1977	500	MAP IN LEAD FILE	14972	
12/03/1956	404	COUNTY RECORDATION	0;1062;550	

Line Nr Remarks

NO WARRANTY IS MADE BY BLM FOR USE OF THE DATA FOR PURPOSES NOT INTENDED BY BLM

U.S. DEPARTMENT OF THE INTERIOR
BUREAU OF LAND MANAGEMENT

Click To Map It

Mining Claims

Last modified: 03/06/2013 16:58:05 Status: CLOSED

Serial Number
AMC14983

View | Void | Delete | Copy

Serial Register Page

Case Header Details

Case Type	Claim Name	Commodity	Lead File Nr	Case Acres	Curr Mnt Fee
384101	FRIJOLE VI		AMC14972		

Update Header Details

Owner Details

Search Criteria: Search Column: Search

Proprietor Name(LFI)	Int Rel	Address	Address2	City	State	Zip
ANAMAX MINING CO	58	BOX 127		SAHUARITA	AZ	85629

Update Customer Details # Customers: 1 Update Multiple Cases

Land Description Details

Meridian: Township: Range: Section: Search Column: Search

Meridian	Twp	Range	Sec	NE	NW	SW	SE	Geo St	County	Office	SMA
14	0180S	0150E	023				X	AZ	PIMA	TUCSON FO	BUREAU OF LAND MGMT
14	0180S	0150E	024			X		AZ	PIMA	TUCSON FO	CORONADO NF

Update Location Details # Locations: Update Multiple Cases

Action Details

Search Criteria: Search Column: Search

	Date (mm/dd/yyyy)	Code	Action Taken	Action Remarks	Receipt Nr
1	11/28/1956	403	LOCATION DATE		
2	10/28/1977	395	RECORDATION NOTICE RECD		
3	12/27/2012	488	ASSMT DOC RECEIVED	481;2012	2713287
4	02/09/1983	311	RELQ FILED (IN TOTAL)		
5	12/15/1980	480	EVID OF ASSMT FILED	1980	
6	08/01/1979	396	TRF OF INTEREST FILED	CATTANY JUNE L	
7	08/01/1979	396	TRF OF INTEREST FILED	CATTANY ROBERT E	

Update Action Details # Actions: 12 Update Multiple Cases

Applied in ERROR
Remove 488 code.
PB

Remarks

Search Criteria: Search Column: Search

Line #	Remarks
---	No Data Found

Update Remarks # Remarks: 0 Update Multiple Cases

Top of Screen

U.S. DEPARTMENT OF THE INTERIOR
BUREAU OF LAND MANAGEMENT

Click To Map It

Mining Claims

Last modified: 04/02/2013 09:49:03

Status: CLOSED

Serial Number
AMC14983

View | Void | Delete | Copy

Serial Register Page

Case Header Details

Case Type	Claim Name	Commodity	Lead File Nr	Case Acres	Curr Mnt Fee
384101	FRIJOLE VI		AMC14972		

Update Header Details

Owner Details

Search Criteria: Search Column: Search

Proprietor Name(LFI)	Int Rel	Address	Address2	City	State	Zip
ANAMAX MINING CO	58	BOX 127		SAHUARITA	AZ	85629

Update Customer Details # Customers: 1 Update Multiple Cases

Land Description Details

Meridian: Township: Range: Section: Search Column: Search

Meridian	Twp	Range	Sec	NE	NW	SW	SE	Geo St	County	Office	SMA
14	0180S	0150E	023				X	AZ	PIMA	TUCSON FO	BUREAU OF LAND MGMT
14	0180S	0150E	024			X		AZ	PIMA	TUCSON FO	CORONADO NF

Update Location Details # Locations: Update Multiple Cases

Action Details

Search Criteria: Search Column: Search

	Date (mm/dd/yyyy)	Code	Action Taken	Action Remarks	Receipt Nr
1	11/28/1956	403	LOCATION DATE		
2	10/28/1977	395	RECORDATION NOTICE RECD		
3	02/09/1983	311	RELQ FILED (IN TOTAL)		
4	12/15/1980	480	EVID OF ASSMT FILED	1980	
5	08/01/1979	396	TRF OF INTEREST FILED	CATTANY JUNE L	
6	08/01/1979	396	TRF OF INTEREST FILED	CATTANY ROBERT E	
7	08/01/1979	396	TRF OF INTEREST FILED	DEISLER ELLSWORTH G	

Update Action Details # Actions: 11 Update Multiple Cases

APR 02 2013

I Removed the 488 code & will Re-Apply the money towards AMC 412075 on Wed 4/3/13. PB

Remarks

Search Criteria: Search Column: Search

Line #	Remarks
---	No Data Found

Update Remarks # Remarks: 0 Update Multiple Cases

Top of Screen

CBS Export Results Report

☐ Include Resolved Records

Record Status

- ○ Error Records (E/M/I)
- ○ Accepted Records (A/W)
- ○ "On Hold" Records (H)
- ◉ All Records (for s/n or receipt nr)
- ○ Exported, No Results From CBS
- ○ New (not yet exported)

Search Criteria

Enter export Date (mm/dd/yyyy): ALL
Serial Number match (optional):
Receipt Nr (optional): 2713287
Export Nr (exclusive):
LR2000 User (defaults to login): ALL

Query | Reset

Responsible Area (Errors Only)

- ○ User (U,X)
- ○ Programmer (P,X)
- ◉ All (U,P,X)

User Guide

	Resend?	Export Nr	A/D	Serial Nr	Mult	Code	$ Amount	Remarks	Receipt Nr	LR2000 User	#Msg	Resolved?	OK	Stat1	Area	CBS Msg 1	Stat2	Area	Msg 2	CBS 392 ID	392 $ Amt	Action Update Date	Resend	Resend Orig	Export Date
1043	☐	4038514	A	AMC412057	488	481	10.00	481;2012	2713287	ATHROWER	1	☐		A		ACCPT				1914334	7460.00	3/7/2013 15:06			3/7/2013
1044	☐	4038515	A	AMC412058	488	481	10.00	481;2012	2713287	ATHROWER	1	☐		A		ACCPT				1914334	7460.00	3/7/2013 15:06			3/7/2013
1045	☐	4038516	A	AMC412059	488	481	10.00	481;2012	2713287	ATHROWER	1	☐		A		ACCPT				1914334	7460.00	3/7/2013 15:06			3/7/2013
1046	☐	4038517	A	AMC412060	488	481	10.00	481;2012	2713287	ATHROWER	1	☐		A		ACCPT				1914334	7460.00	3/7/2013 15:06			3/7/2013
1047	☐	4038518	A	AMC412061	488	481	10.00	481;2012	2713287	ATHROWER	1	☐		A		ACCPT				1914334	7460.00	3/7/2013 15:06			3/7/2013
1048	☐	4038519	A	AMC412062	488	481	10.00	481;2012	2713287	ATHROWER	1	☐		A		ACCPT				1914334	7460.00	3/7/2013 15:06			3/7/2013
1049	☐	4038520	A	AMC412063	488	481	10.00	481;2012	2713287	ATHROWER	1	☐		A		ACCPT				1914334	7460.00	3/7/2013 15:06			3/7/2013
1050	☐	4038521	A	AMC412064	488	481	10.00	481;2012	2713287	ATHROWER	1	☐		A		ACCPT				1914334	7460.00	3/7/2013 15:07			3/7/2013
1051	☐	4038522	A	AMC412065	488	481	10.00	481;2012	2713287	ATHROWER	1	☐		A		ACCPT				1914334	7460.00	3/7/2013 15:07			3/7/2013
1052	☐	4038523	A	AMC412066	488	481	10.00	481;2012	2713287	ATHROWER	1	☐		A		ACCPT				1914334	7460.00	3/7/2013 15:07			3/7/2013
1053	☐	4038524	A	AMC412067	488	481	10.00	481;2012	2713287	ATHROWER	1	☐		A		ACCPT				1914334	7460.00	3/7/2013 15:07			3/7/2013
1054	☐	4038525	A	AMC412068	488	481	10.00	481;2012	2713287	ATHROWER	1	☐		A		ACCPT				1914334	7460.00	3/7/2013 15:07			3/7/2013
1055	☐	4038526	A	AMC412069	488	481	10.00	481;2012	2713287	ATHROWER	1	☐		A		ACCPT				1914334	7460.00	3/7/2013 15:07			3/7/2013
1056	☐	4038527	A	AMC412070	488	481	10.00	481;2012	2713287	ATHROWER	1	☐		A		ACCPT				1914334	7460.00	3/7/2013 15:07			3/7/2013
1057	☐	4038528	A	AMC412071	488	481	10.00	481;2012	2713287	ATHROWER	1	☐		A		ACCPT				1914334	7460.00	3/7/2013 15:07			3/7/2013
1058	☐	4038529	A	AMC412072	488	481	10.00	481;2012	2713287	ATHROWER	1	☐		A		ACCPT				1914334	7460.00	3/7/2013 15:07			3/7/2013
1059	☐	4038530	A	AMC412073	488	481	10.00	481;2012	2713287	ATHROWER	1	☐		A		ACCPT				1914334	7460.00	3/7/2013 15:07			3/7/2013
1060	☐	4038531	A	AMC412074	488	481	10.00	481;2012	2713287	ATHROWER	1	☐		A		ACCPT				1914334	7460.00	3/7/2013 15:07			3/7/2013
1061	☐	4038532	A	AMC412075	488	481	10.00	481;2012	2713287	ATHROWER	1	☐		I	U	INSUFFICIENT FUNDS; NOT SENT TO CBS					0.00	3/7/2013 15:07			
1062	☐	4044124	D	AMC14983	488	481	10.00	481;2012	2713287	PAULINEB	1	☐		A		ACCPT				1884368	10600.00	4/2/2013 9:49	0		4/2/2013

Message:

1062 ROWS RETRIEVED

CBS Export Results Report

☐ Include Resolved Records

Record Status

- ○ Error Records (E/M/I)
- ○ Accepted Records (A/W)
- ○ "On Hold" Records (H)
- ◉ All Records (for s/n or receipt nr)
- ☐ Exported, No Results From CBS
- ☐ (not yet exported)

Search Criteria

Enter export Date (mm/dd/yyyy): ALL
Serial Number match (optional):
Receipt Nr (optional): 2713287
Export Nr (exclusive):
LR2000 User (defaults to login): ALL

Query Reset User Guide

Printable Format (legal/landscape)

Responsible Area (Errors Only)

- ○ User (U,X)
- ○ Programmer (P,X)
- ◉ All (U,P,X)

	Resend?	Export Nr	A/D	Serial Nr	Mult	Code	$ Amount	Remarks	Receipt Nr	LR2000 User	#Msg	Resolved?	OK	Stat1	Area	CBS Msg 1	Stat2	Area	Msg 2	CBS 392 ID	392 $ Amt	Action Update Date	Resend	Resend Orig	Export Date
1	☐	4037326	A	AMC2198	488	481	10.00	481;2012	2713287	ATHROWER	1	☐		A		ACCPT				1884368	10600.00	3/6/2013 16:55			3/6/2013
2	☐	4037327	A	AMC2199	488	481	10.00	481;2012	2713287	ATHROWER	1	☐		A		ACCPT				1884368	10600.00	3/6/2013 16:55			3/6/2013
3	☐	4037328	A	AMC2200	488	481	10.00	481;2012	2713287	ATHROWER	1	☐		A		ACCPT				1884368	10600.00	3/6/2013 16:55			3/6/2013
4	☐	4037329	A	AMC2201	488	481	10.00	481;2012	2713287	ATHROWER	1	☐		A		ACCPT				1884368	10600.00	3/6/2013 16:55			3/6/2013
5	☐	4037330	A	AMC2202	488	481	10.00	481;2012	2713287	ATHROWER	1	☐		A		ACCPT				1884368	10600.00	3/6/2013 16:55			3/6/2013
6	☐	4037331	A	AMC2203	488	481	10.00	481;2012	2713287	ATHROWER	1	☐		A		ACCPT				1884368	10600.00	3/6/2013 16:55			3/6/2013
7	☐	4037332	A	AMC2204	488	481	10.00	481;2012	2713287	ATHROWER	1	☐		A		ACCPT				1884368	10600.00	3/6/2013 16:55			3/6/2013
8	☐	4037333	A	AMC2211	488	481	10.00	481;2012	2713287	ATHROWER	1	☐		A		ACCPT				1884368	10600.00	3/6/2013 16:56			3/6/2013
9	☐	4037334	A	AMC13284	488	481	10.00	481;2012	2713287	ATHROWER	1	☐		A		ACCPT				1884368	10600.00	3/6/2013 16:56			3/6/2013
10	☐	4037335	A	AMC13286	488	481	10.00	481;2012	2713287	ATHROWER	1	☐		A		ACCPT				1884368	10600.00	3/6/2013 16:56			3/6/2013
11	☐	4037337	A	AMC13288	488	481	10.00	481;2012	2713287	ATHROWER	1	☐		A		ACCPT				1884368	10600.00	3/6/2013 16:56			3/6/2013
12	☐	4037338	A	AMC13289	488	481	10.00	481;2012	2713287	ATHROWER	1	☐		A		ACCPT				1884368	10600.00	3/6/2013 16:56			3/6/2013
13	☐	4037339	A	AMC13290	488	481	10.00	481;2012	2713287	ATHROWER	1	☐		A		ACCPT				1884368	10600.00	3/6/2013 16:56			3/6/2013
14	☐	4037340	A	AMC13291	488	481	10.00	481;2012	2713287	ATHROWER	1	☐		A		ACCPT				1884368	10600.00	3/6/2013 16:56			3/6/2013
15	☐	4037341	A	AMC13292	488	481	10.00	481;2012	2713287	ATHROWER	1	☐		A		ACCPT				1884368	10600.00	3/6/2013 16:56			3/6/2013
16	☐	4037342	A	AMC13293	488	481	10.00	481;2012	2713287	ATHROWER	1	☐		A		ACCPT				1884368	10600.00	3/6/2013 16:56			3/6/2013
17	☐	4037343	A	AMC13294	488	481	10.00	481;2012	2713287	ATHROWER	1	☐		A		ACCPT				1884368	10600.00	3/6/2013 16:56			3/6/2013
18	☐	4037344	A	AMC13295	488	481	10.00	481;2012	2713287	ATHROWER	1	☐		A		ACCPT				1884368	10600.00	3/6/2013 16:56			3/6/2013
19	☐	4037345	A	AMC13296	488	481	10.00	481;2012	2713287	ATHROWER	1	☐		A		ACCPT				1884368	10600.00	3/6/2013 16:56			3/6/2013
20	☐	4037346	A	AMC13297	488	481	10.00	481;2012	2713287	ATHROWER	1	☐		A		ACCPT				1884368	10600.00	3/6/2013 16:56			3/6/2013

U.S. DEPARTMENT OF THE INTERIOR
BUREAU OF LAND MANAGEMENT

Click To Map It

Mining Claims

Last modified: 04/03/2013 08:41:08 Status: ACTIVE

Serial Number
AMC412075

View | Void | Delete | Copy

Serial Register Page

Case Header Details

Case Type	Claim Name	Commodity	Lead File Nr	Case Acres	Curr Mnt Fee
384101	CONTINENTAL-6		AMC411964	20.660	$140.00

Update Header Details

Owner Details

Search Criteria: Search Column: Search

Proprietor Name(LFI)	Int Rel	Address	Address2	City	State	Zip
ROSEMONT COPPER CO	58	4500 CHERRY CREEK SOUTH DR	STE 1040	DENVER	CO	802461548

Update Customer Details # Customers: 1 Update Multiple Cases

Land Description Details

Meridian: Township: Range: Section: Search Column: Search

Meridian	Twp	Range	Sec	NE	NW	SW	SE	Geo St	County	Office	SMA
14	0180S	0150E	036			X		AZ	PIMA	TUCSON FO	CORONADO NF

Update Location Details # Locations: Update Multiple Cases

Action Details

Search Criteria: Search Column: Search

Date (mm/dd/yyyy)	Code	Action Taken	Action Remarks	Receipt Nr
10/06/2011	403	LOCATION DATE		
11/09/2011	395	RECORDATION NOTICE RECD	1	2460101
08/16/2012	682	MAINTENANCE FEE/$140	2013;$140	2632692
12/27/2012	488	ASSMT DOC RECEIVED	481;2012	2713287
05/18/2012	669	LAND STATUS CHECKED		
11/09/2011	501	ACCT ADV IN LEAD FILE	AMC411964-AMC412075;	
11/09/2011	484	LOCATION YEAR / MAINTENANCE FEE	2012	2460101

Update Action Details # Actions: 7 Update Multiple Cases

Remarks

Search Criteria: Search Column: Search

Line #	Remarks
---	No Data Found

Update Remarks # Remarks: 0 Update Multiple Cases

Top of Screen

Page 3 of 35 Sequence No. 20122300551

EXHIBIT A
TO NOTICE OF INTENT TO HOLD MINING CLAIMS AND PAYMENT OF ANNUAL MAINTENANCE FEE

The following contiguous group of unpatented mining claims and sites are situated in the Helvetia Mining District, Pima County, Arizona. The Location Notices of which are of record in the office of the County Recorder of Pima County, Arizona, and the Bureau of Land Management serial numbers are filed at Phoenix, Arizona.

No.	Name of Claim	Book and Page Nos. / Sequence No.		BLM Serial No.
1	York Fraction	2022	340	2198
	York Fraction/Amended	5436	804	
2	Travis #1	1983	253	2199
	Travis #1/Second Amended	5436	806	
3	Jim	995	391	2200
	Jim/Amended	5436	802	
4	Isle Royal Fraction	2054	188	2201
	Isle Royal Fraction/Amended	5436	808	
5	Indian Club Fraction	2054	187	2202
	Indian Club Fraction/Amended	5436	809	
6	Pilot Fraction	2051	261	2203
	Pilot Fraction/Amended	5436	810	
7	A.O.T. Fraction	2054	186	2204
	A.O.T. Fraction/Amended	5436	811	
8	Malachite Fraction	2110	263	2211
	Malachite Fraction/Amended	5436	807	
9	MAX 121 B/Relocation	5609	574	13284
10	MAX 123 B/Relocation	5609	576	13286
11	MAX 125 B/Relocation	5609	578	13288
12	MAX 126 B/Relocation	5609	579	13289
13	MAX 127 B/Relocation	5609	580	13290
14	MAX 128 B/Relocation	5609	581	13291
15	MAX 129 B/Relocation	5609	582	13292
	MAX 129 B/Amended	6126	1202-1203	
16	MAX 130 B/Relocation	5609	583	13293
17	MAX 131 B/Relocation	5609	584	13294

RECEIVED
AZ STATE OFFICE
2012 DEC 27 P 3:20
PHOENIX
ARIZONA

LEAD
AMC #2 (PB)
2194

13284

BLM AZ STATE OFFICE
2012 AUG 16 P 2:54
PHOENIX, ARIZONA

7122985

Page 4 of 35 Sequence No. 20122300551

Exhibit A Page 2 of 32

No.	Name of Claim	Book and Page Nos. / Sequence No.		BLM Serial No.
18	MAX 132 B/Relocation	5609	585	13295
19	MAX 133 B/Relocation	5609	586	13296
20	MAX 134 B/Relocation	5609	587	13297
21	MAX 135 B/Relocation	5609	588	13298
22	MAX 136 B/Relocation	5609	589	13299
23	MAX 137 B/Relocation	5609	590	13300
24	MAX 138 B/Relocation	5609	591	13301
25	MAX 139 B/Relocation	5609	592	13302
26	MAX 140 B/Relocation	5609	593	13303
27	MAX 141 B/Relocation	5609	594	13304
28	MAX 142 B/Relocation	5609	595	13305
29	MAX 143 B/Relocation	5609	596	13306
30	MAX 144 B/Relocation	5609	597	13307
31	MAX 145 B/Relocation	5609	598	13308
32	MAX 146 B/Relocation	5609	599	13309
33	MAX 147 B/Relocation	5609	600	13310
34	MAX 148 B/Relocation	5609	601	13311
35	MAX 149 B/Relocation	5609	602	13312
36	MAX 150 B/Relocation	5609	603	13313
	MAX 150 B/Amended	7073	604-605	
37	MAX 151 B/Relocation	5609	604	13314
38	MAX 152 B/Relocation	5609	605	13315
	MAX 152 B/Amended	7073	606-607	
39	MAX 153 B/Relocation	5609	606	13316
40	MAX 154 B/Relocation	5609	607	13317
	MAX 154 B/Amended	7073	608-609	
41	MAX 155 B/Relocation	5609	608	13318
42	MAX 156 B/Relocation	5609	609	13319
	MAX 156 B/Amended	7073	610-611	
43	Rosalind	314	120	14972
	Rosalind/Amended	1062	539	
44	Michael M.	314	117	14973
	Michael M./Amended	1062	540	
45	Lydia J.	314	119	14974
	Lydia J./Amended	1062	541	
46	Ida D.	314	118	14975
	Ida D./Amended	1062	542	

RECEIVED
BLM AZ STATE OFFICE
2012 DEC 27 P 3:20

13284

14972

BLM AZ STATE OFFICE
2012 AUG 16 P 2:55
PHOENIX, ARIZONA

7122985

Page 5 of 35 Sequence No. 20122300551

Exhibit A

Page 3 of 32

No.	Name of Claim	Book and Page Nos. / Sequence No.		BLM Serial No.
47	D & D #1	759	202	14976
	D & D #1/Amended	1062	543	
48	D & DII	759	201	14977
	D & D II/Amended	1062	544	
49	El Frijoli	300	277	14978
	Frijoli/Amended	1062	545	
50	Frijoli II	1062	546	14979
51	Frijoli III	1062	547	14980
52	Frijoli IV	1062	548	14981
53	Frijoli V	1062	549	14982
54	Frijoli VII	1062	551	14984
55	Frijoli VIII	1062	552	14985
56	Frijoli IX	1062	553	14986
57	Frijoli X	1070	494	14987
58	Frijoli XI	1454	349	14988
59	Frijoli XI Extension	1454	350	14989
60	Deering Springs No. 2 A/Relocation	5636	741	15002
61	Deering Springs No. 4 A/Relocation	5636	742	15003
62	Deering Springs No. 6 A/Relocation	5636	743	15004
63	Deering Springs No. 8 A/Relocation	5636	744	15005
64	Deering Springs No. 10 A/Relocation	5636	745	15006
65	Deering Springs No. 12 A/Relocation	5636	746	15007
66	Deering Springs No. 14 A/Relocation	5636	747	15008
67	Deering Springs No. 15 A/Relocation	5636	748	15009
68	Deering Springs No. 16 A/Relocation	5636	749	15010
69	Deering Springs No. 17 A/Relocation	5636	750	15011
	Deering Springs No. 17 A/Amended	6126	1204-1205	
70	Deering Springs No. 21 A/Relocation	5636	751	15012
71	Deering Springs No. 22 A/Relocation	5636	752	15013
72	Deering Springs No. 23 A/Relocation	5636	753	15014
73	Deering Springs No. 24 A/Relocation	5636	754	15015
74	Deering Springs No. 25 A/Relocation	5636	755	15016
75	Deering Springs No. 26 A/Relocation	5636	756	15017
76	Deering Springs No. 27 A/Relocation	5636	757	15018
77	Deering Springs No. 28 A/Relocation	5636	758	15019
	Deering Springs No. 28 A/Amended	6126	1206-1207	
78	Deering Springs No. 29 A/Relocation	5636	759	15020

RECEIVED
BLM AZ STATE OFFICE
2012 DEC 21 P 3:20

RECEIVED
BLM AZ STATE OFFICE
2012 AUG 16 P 2:55
PHOENIX, ARIZONA

Page 6 of 35 Sequence No. 20122300551

Exhibit A

Page 4 of 32

No.	Name of Claim	Book and Page Nos. / Sequence No.		BLM Serial No.
79	Deering Springs No. 30 A/Relocation	5636	760	15021
80	Deering Springs No. 31 A/Relocation	5636	761	15022
81	Deering Springs No. 32 A/Relocation	5636	762	15023
82	Deering Springs No. 33 A/Relocation	5636	763	15024
83	Deering Springs No. 34 A/Relocation	5636	764	15025
84	Deering Springs No. 35 A/Relocation	5636	765	15026
85	Deering Springs No. 36 A/Relocation	5636	766	15027
86	Deering Springs No. 37 A/Relocation	5636	767	15028
87	Deering Springs No. 38 A/Relocation	5636	768	15029
88	Deering Springs No. 39 A/Relocation	5636	769	15030
89	Deering Springs No. 42 A/Relocation	5636	770	15031
90	Deering Springs No. 51 A/Relocation	5636	771	15032
91	Deering Springs No. 52 A/Relocation	5636	772	15033
92	Kid 1	3368	529	25210
93	Kid 2	3368	530	25211
94	Kid 3	3368	531	25212
95	Kid 4	3368	532	25213
96	Kid 5	3368	533	25214
97	Kid 6	3368	534	25215
98	Kid 7	3368	535	25216
99	Kid 8	3368	537	25217
100	Kid 9	3368	536	25218
101	Kid 10	3368	538	25219
102	Kid 11	3368	539	25220
103	Kid 12	3368	540	25221
104	Kid 13	3368	541	25222
105	Kid 14	3368	542	25223
106	Kid 15	3368	543	25224
107	Kid 16	3368	544	25225
108	Kid 17	3368	545	25226
109	Kid 18	3368	546	25227
110	Kid 19	3368	547	25228
111	Kid 20	3368	548	25229
112	Kid 21	3368	549	25230
113	Kid 22	3368	550	25231
114	Kid 23	3368	551	25232
115	Kid 24	3368	552	25233

RECEIVED
BLM AZ STATE OFFICE
2012 DEC 21 P 3:20

RECEIVED
BLM AZ STATE OFFICE
2012 AUG 16 P 2:55
PHOENIX, ARIZONA

Page 7 of 35 Sequence No. 20122300551

Exhibit A

Page 5 of 32

No.	Name of Claim	Book and Page Nos. / Sequence No.		BLM Serial No.
116	Kid 25	3368	553	25234
117	Kid 26	3368	554	25235
118	Kid 27	3368	555	25236
119	Kid 28	3368	556	25237
120	Kid 29	3368	557	25238
	Kid 29/Amended	6216	1001-1002	
121	Kid 34	3368	562	25243
122	Kid 35	3368	563	25244
123	Kid 36	3368	564	25245
124	Kid 37	3368	565	25246
125	Kid 38	3368	566	25247
126	Kid 39	3368	567	25248
127	Kid 40	3368	568	25249
128	Kid 41	3368	569	25250
129	Kid 42	3368	570	25251
130	Kid 43	3368	571	25252
131	Kid 44	3368	572	25253
132	Kid 45	3368	573	25254
133	Kid 46	3368	574	25255
	Kid 46/Amended	6216	1003-1004	
134	Kid 47	3368	575	25256
	Kid 47/Amended	6216	1005-1006	
135	Wasp 52	3786	52	25257
	Wasp 52/Amended	6216	955-956	
136	Wasp 53	3786	53	25258
	Wasp 53/Amended	6216	957-958	
137	Wasp 54	3786	54	25259
138	Wasp 55	3786	55	25260
139	Wasp 56	3786	56	25261
140	Wasp 57	3786	57	25262
141	Wasp 58	3786	58	25263
	Wasp 58/Amended	3842	133	
142	Wasp 60	3786	59	25264
	Wasp 60/Amended	6216	959-960	
143	Wasp 61	3786	60	25265
	Wasp 61/Amended	6216	961-962	
144	Wasp 101	3786	63	25268

RECEIVED
BLM AZ STATE OFFICE
2012 DEC 27 P 3:20

RECEIVED
BLM AZ STATE OFFICE
2012 AUG 16 P 2:55
PHOENIX, ARIZONA

7122985

Page 8 of 35 Sequence No. 20122300551

Exhibit A

Page 6 of 32

No.	Name of Claim	Book and Page Nos. / Sequence No.		BLM Serial No.
145	Wasp 102	3786	64	25269
146	Wasp 103	3786	65	25270
147	Wasp 104	3786	66	25271
148	Wasp 105	3786	67	25272
149	Wasp 106	3786	68	25273
150	Wasp 107	3786	69	25274
151	Wasp 111	3786	70	25275
152	Wasp 112	3786	71	25276
153	Wasp 113	3786	72	25277
154	Wasp 114	3786	73	25278
155	Wasp 115	3786	74	25279
156	Wasp 116	3786	75	25280
157	Wasp 117	3786	76	25281
158	Wasp 118	3786	77	25282
159	Wasp 119	3786	78	25283
160	Wasp 120	3786	79	25284
161	Wasp 121	3786	80	25285
162	Wasp 122	3786	81	25286
163	Wasp 123	3786	82	25287
164	Wasp 124	3786	83	25288
165	Wasp 125	3786	84	25289
166	Wasp 126	3786	85	25290
167	Wasp 127	3786	86	25291
168	Wasp 128	3786	87	25292
169	Wasp 129	3786	88	25293
170	Wasp 130	3786	89	25294
171	Wasp 201	3786	90	25295
172	Wasp 202	3786	91	25296
173	Wasp 203	3786	92	25297
174	Wasp 204	3786	93	25298
175	Wasp 205	3786	94	25299
176	Wasp 206	3786	95	25300
177	Wasp 207	3786	96	25301
178	Wasp 208	3786	97	25302
179	Wasp 209	3786	98	25303
180	Wasp 210	3786	99	25304
181	Wasp 211	3786	100	25305

RECEIVED
BLM AZ STATE OFFICE
2012 DEC 27 P 3:20

RECEIVED
BLM AZ STATE OFFICE
2012 AUG 16 P 2:55
PHOENIX, ARIZONA

7122985

Page 9 of 35 Sequence No. 20122300551

Exhibit A

Page 7 of 32

No.	Name of Claim	Book and Page Nos. / Sequence No.		BLM Serial No.
182	Wasp 212	3786	101	25306
183	Wasp 213	3786	102	25307
184	Wasp 214	3786	103	25308
185	Wasp 215	3786	104	25309
186	Wasp 216	3786	105	25310
187	Wasp 217	3786	106	25311
188	Wasp 218	3786	107	25312
189	Wasp 313	3786	144	25349
190	Wasp 315	3786	146	25351
191	Wasp 317	3786	148	25353
192	Wasp 319	3786	150	25355
	Wasp 319/Amended	6216	975-976	
193	Wasp 321	3786	152	25357
	Wasp 321/Amended	6216	977-978	
194	Wasp 323	3786	154	25359
	Wasp 323/Amended	6216	979-980	
195	Wasp 325	3786	156	25361
	Wasp 325/Amended	6216	981-982	
196	Wasp 327	3786	158	25363
	Wasp 327/Amended	6216	983-984	
197	Wasp 329	3786	160	25365
	Wasp 329/Amended	6216	985-986	
198	Wasp 331	3786	162	25367
	Wasp 331/Amended	6216	987-988	
199	Wasp 333	3786	164	25369
	Wasp 333/Amended	6216	989-990	
200	Wasp 335	3786	166	25371
	Wasp 335/Amended	6216	991-992	
201	Wasp 337	3786	168	25373
	Wasp 337/Amended	6216	993-994	
202	Wasp 339	3786	170	25375
	Wasp 339/Amended	6216	995-996	
203	Wasp 341	3786	172	25377
204	Wasp 343	3786	174	25379
205	Wasp 344	3786	175	25380
206	Wasp 345	3786	176	25381
207	Wasp 346	3786	177	25382

RECEIVED
BLM AZ STATE OFFICE
2012 DEC 27 P 3:20
PHOENIX, ARIZONA

RECEIVED
BLM AZ STATE OFFICE
2012 AUG 16 P 2:55
PHOENIX, ARIZONA

7122985

Page 10 of 35 Sequence No. 20122300551

Exhibit A

Page 8 of 32

No.	Name of Claim	Book and Page Nos. / Sequence No.		BLM Serial No.
208	Wasp 347	3786	178	25383
209	Wasp 348	3786	179	25384
210	Wasp 349	3786	180	25385
211	Wasp 350	3786	181	25386
212	Wasp 351	3786	182	25387
213	Wasp 352	3786	183	25388
214	Wasp 353	3786	184	25389
215	Wasp 354	3786	185	25390
216	Max 41	4792	584	25662
217	Max 43	4792	586	25664
218	Max 45	4792	588	25666
219	Max 47	4792	590	25668
220	Max 49	4792	592	25670
221	Max 71	4792	614	25692
222	Max 72	4792	615	25693
223	Max 73	4792	616	25694
224	Max 74	4792	617	25695
225	Max 75	4792	618	25696
226	Max 76	4792	619	25697
227	Max 77	4792	620	25698
228	Max 78	4792	621	25699
229	Max 79	4792	622	25700
230	Max 80	4792	623	25701
231	Max 81	4792	624	25702
232	Max 82	4792	625	25703
233	Max 83	4792	626	25704
234	Max 84	4792	627	25705
235	Max 85	4792	628	25706
236	Max 86	4792	629	25707
237	Max 87	4792	630	25708
238	Max 88	4792	631	25709
239	Max 89	4792	632	25710
240	Max 90	4792	633	25711
241	Max 91	4792	634	25712
242	Max 93	4792	636	25714
243	Max 95	4792	638	25716
244	Max 97	4792	640	25718

RECEIVED
BLM AZ STATE OFFICE
2012 DEC 27 P 3:20

RECEIVED
BLM AZ STATE OFFICE
2012 AUG 16 P 2:55
PHOENIX, ARIZONA

7122985

Page 11 of 35 Sequence No. 20122300551

Exhibit A

Page 9 of 32

No.	Name of Claim	Book and Page Nos. / Sequence No.		BLM Serial No.
245	Max 99	4792	642	25720
246	Max 101	4792	644	25722
247	Max 102	4792	645	25723
248	Max 103	4792	646	25724
249	Max 104	4792	647	25725
250	Max 105	4792	648	25726
251	Max 106	4792	649	25727
252	Max 107	4792	650	25728
253	Max 108	4792	651	25729
254	Max 109	4792	652	25730
255	Max 110	4792	653	25731
256	Max 111	4792	654	25732
257	Max 112	4792	655	25733
258	Max 113	4792	656	25734
259	Max 114	4792	657	25735
260	Max 115	4792	658	25736
261	Max 116	4792	659	25737
262	Max 117	4792	660	25738
263	Max 118	4792	661	25739
264	Max 119	4792	662	25740
265	Max 120	4792	663	25741
266	Elk 1	3368	576	27423
267	Elk 2	3368	577	27424
268	Elk 3	3368	578	27425
269	Elk 4	3368	579	27426
270	Elk 5	3368	580	27427
271	Elk 6	3368	581	27428
272	Elk 35	3368	610	27451
	Elk 35/Amended	6121	1273-1274	
273	Elk 36	3368	611	27452
274	Elk 37	3368	612	27453
275	Elk 39	3368	614	27455
276	Elk 41	3368	616	27457
277	Elk 43	3368	618	27459
278	Elk 45	3368	620	27461
279	Elk 70	3368	645	27465
280	Elk 71	3368	646	27466

RECEIVED
2012 DEC 21 P 3:20
BLM AZ STATE OFFICE

RECEIVED
2012 AUG 16 P 2:55
PHOENIX, ARIZONA
BLM AZ STATE OFFICE

7122985

Page 12 of 35 Sequence No. 20122300551

Exhibit A

Page 10 of 32

No.	Name of Claim	Book and Page Nos. / Sequence No.		BLM Serial No.
281	Elk 72	3368	647	27467
282	Elk 73	3368	648	27468
283	Elk 74	3368	649	27469
284	Elk 75	3368	650	27470
285	Elk 76	3368	651	27471
286	Elk 77	3368	652	27472
287	Elk 78	3368	653	27473
288	Elk 79	3368	654	27474
289	Elk 80	3368	655	27475
290	Elk 81	3368	656	27476
291	Elk 83	3368	658	27478
292	Elk 85	3368	660	27480
293	Elk 87	3368	662	27482
294	Alpine #5	2221	495	27513
	Alpine #5/Amended	6121	1283-1284	
295	Alpine #6	2221	496	27514
	Alpine #6/Amended	6121	1285-1286	
296	Alpine #7	2221	497	27515
	Alpine #7/Amended	6121	1287-1288	
297	Alpine #8	2221	498	27516
	Alpine #8/Amended	6121	1289-1290	
298	Alpine #9	2221	499	27517
	Alpine #9/Amended	6121	1291-1292	
299	Alpine #10	2221	500	27518
	Alpine #10/Amended	6121	1293-1294	
300	Alpine #11	2221	501	27519
	Alpine #11/Amended	6121	1295-1296	
301	Alpine #12	2221	502	27520
	Alpine #12/Amended	6121	1297-1298	
302	Alpine #13	2221	503	27521
303	Alpine #14	2221	504	27522
304	Alpine #15	2221	505	27523
305	Alpine #16	2221	506	27524
306	Alpine #17	2221	507	27525
307	Alpine #18	2221	508	27526
308	Alpine #19	2230	138	27527
309	Alpine #20	2230	139	27528

RECEIVED
2012 DEC 21 P 3:20
BLM AZ STATE OFFICE

RECEIVED
2012 AUG 16 P 2:55
PHOENIX, ARIZONA
BLM AZ STATE OFFICE

7122985

Page 13 of 35 Sequence No. 20122300551

Exhibit A

Page 11 of 32

No.	Name of Claim	Book and Page Nos. / Sequence No.		BLM Serial No.
310	Alpine #21	2230	140	27529
311	Alpine #22	2230	141	27530
312	Alpine #23	2230	142	27531
313	Alpine #24	2230	143	27532
314	Santa Rita Wedge	5901	1379	28871
315	Buzzard No. 5	2089	294	36021
316	Shadow #4	2827	66	36025
317	John 1	3934	508	36026
318	John 2	3934	509	36027
319	Flying Dutchman No. 2	2089	295	36028
320	Flying Dutchman No. 3	2089	296	36029
321	Flying Dutchman No. 4	2089	297	36030
322	Flying Dutchman No. 5	2089	298	36031
323	Flying Dutchman No. 6	2089	299	36032
	Flying Dutchman No. 6/Amended	6121	1267-1268	
324	Black Bess No. 2	2089	290	36034
325	K.W.L.	2078	442	36036
326	G.E.J.	2078	443	36037
327	R.F.E.	2078	444	36038
328	R.C.M.	2078	445	36039
329	Sycamore #1	2078	446	36040
330	Sycamore #2	2078	447	36041
331	Sycamore #3	2078	448	36042
332	Sycamore #4	2078	449	36043
	Sycamore #4/Amended	6121	1299-1300	
333	Sycamore #5	2078	450	36044
	Sycamore #5/Amended	6121	1301-1302	
334	Sycamore #6	2078	451	36045
	Sycamore #6/Amended	6121	1303-1304	
335	Sycamore #7	2078	452	36046
	Sycamore #7/Amended	6121	1305-1306	
336	Sycamore #8	2078	453	36047
	Sycamore #8/Amended	6121	1307-1308	
337	Sycamore #9	2078	454	36048
338	Sycamore #10	2078	455	36049
339	Sycamore #11	2078	456	36050
340	Sycamore #12	2078	457	36051

27923
28871
35995

RECEIVED
BLM AZ STATE OFFICE
2012 DEC 27 P 3:20
PHOENIX, ARIZONA

RECEIVED
BLM AZ STATE OFFICE
2012 AUG 16 P 2:55
PHOENIX, ARIZONA

7122985

Page 14 of 35 Sequence No. 20122300551

Exhibit A

Page 12 of 32

No.	Name of Claim	Book and Page Nos. / Sequence No.		BLM Serial No.
341	Naragansett Extension #1	937	372	36052
342	Naragansett Ext. #2	937	373	36053
343	Naragansett Extension #3	937	374	36054
344	Naragansett Extension #4	937	375	36055
345	Naragansett Extension #5	937	376	36056
346	Naragansett Extension #6	937	377	36057
347	Naragansett Extension #7	937	378	36058
348	Naragansett Extension #8	937	379	36059
349	Narragansett Ext. No. 9	2020	358	36060
350	Schwab Extension #1 North West	1271	92	36061
351	Rocky 1	3726	117	36062
352	Amole No. 2	2051	262	36063
353	Falls No. 3	2110	267	36065
354	Falls No. 4	2110	268	36066
355	Perry No. 1	2112	11	36067
356	Perry #2	2112	12	36068
357	Perry #3	2112	13	36069
358	Perry #4	2112	14	36070
359	Perry #7	2112	17	36073
360	Perry #8	2112	18	36074
361	Perry #9	2112	19	36075
362	Perry #10	2112	20	36076
363	Perry #11	2112	21	36077
364	Perry #12	2112	22	36078
365	Perry #15	2112	25	36081
	Perry #15/Amended	2139	441	
366	Perry #16	2112	26	36082
367	Perry #17	2112	27	36083
368	Perry #18	2112	28	36084
	Perry #18/Amended	2139	442	
369	Gunsite 1-A	1980	353	36086
370	Gunsite No. 2	1941	339	36087
	Gunsite No. 2/Amended	1980	354	
371	Gunsite No. 3	1941	340	36088
372	Gunsite No. 4	1941	341	36089
373	Gunsite 5A	2022	341	36090
374	Gunsite 6-B	2110	264	36091

35995

RECEIVED
BLM AZ STATE OFFICE
2012 DEC 27 P 3:20
PHOENIX, ARIZONA

RECEIVED
BLM AZ STATE OFFICE
2012 AUG 16 P 2:55
PHOENIX, ARIZONA

7122985

Page 15 of 35 Sequence No. 20122300551

Exhibit A

Page 13 of 32

No.	Name of Claim	Book and Page Nos. / Sequence No.		BLM Serial No.
375	Gunsite No. 7	1941	344	36092
376	Gunsite 7A	2411	174	36093
377	Gunsite No. 8	1941	345	36094
378	Gunsite No. 9	1941	346	36095
379	Gunsite No. 10	1941	347	36096
380	Gunsite No. 11	1941	348	36097
381	Gunsite No. 12	1941	349	36098
382	Gunsite No. 13	1941	350	36099
383	Gunsite No. 14	1941	351	36100
384	Gunsite No. 15	1941	352	36101
385	Gunsite No. 16	1941	353	36102
386	Gunsite No. 17	1941	354	36103
387	Gunsite No. 18	1941	355	36104
388	Gunsite No. 19	1941	356	36105
389	Gunsite No. 20	1941	357	36106
390	Gunsite No. 21	1941	358	36107
391	Gunsite No. 22	1941	359	36108
392	Gunsight No. 23	1967	324	36109
	Gunsight No. 23/Amended	2022	343	
393	Gunsite No. 24	1943	14	36110
	Gunsite #24/Amended	1980	355	
394	Gunsite No. 25	1943	15	36111
395	Gunsite No. 26	1943	16	36112
396	Gunsite No. 27	1943	13	36113
397	Gunsight No. 28	1967	325	36114
398	Gunsight No. 29	1967	326	36115
399	Gunsight No. 30	1967	327	36116
400	Gunsight No. 31	1967	328	36117
401	Gunsight No. 32	1967	329	36118
402	Gunsight No. 33	1967	330	36119
403	Gunsight No. 35	1967	332	36121
404	Gunsight No. 36	1967	333	36122
405	Gunsight No. 37	1967	334	36123
406	Gunsight No. 38	1967	335	36124
407	Gunsight No. 39	1967	336	36125
408	Gunsight No. 40	1967	337	36126
409	Gunsight No. 41	1967	338	36127

RECEIVED
BLM AZ STATE OFFICE
2012 DEC 27 P 3:21
PHOENIX, ARIZONA

RECEIVED
BLM AZ STATE OFFICE
2012 AUG 16 P 2:55
PHOENIX, ARIZONA

7122985

Page 16 of 35 Sequence No. 20122300551

Exhibit A

Page 14 of 32

No.	Name of Claim	Book and Page Nos. / Sequence No.		BLM Serial No.
410	Gunsight No. 42	1967	339	36128
411	Gunsight No. 43	1967	340	36129
412	Gunsight 44	1994	152	36130
	Gunsight 44/Amended	6420	1007-1008	
413	Gunsight #45	1994	153	36131
	Gunsight #45/Amended	6420	1009-1010	
414	Gunsight #46	1994	154	36132
415	Gunsight #47	1994	155	36133
416	Gunsight #48	1994	156	36134
417	Gunsight #49	1994	157	36135
418	Gunsight #50	1994	158	36136
	Gunsight No. 50/Amended	2078	464	
419	Williams Folly	5406	878	36137
420	Williams Folly #2	5406	879	36138
421	Santa Rita #1	2148	520	46740
422	Santa Rita #2	2148	521	46741
423	Santa Rita #3	2148	522	46742
424	Santa Rita #7	2148	526	46746
425	Santa Rita #17	2148	536	46756
426	Santa Rita #18	2148	537	46757
427	Santa Rita #19	2148	538	46758
428	Santa Rita #20	2148	539	46759
429	Santa Rita #21	2148	540	46760
430	Santa Rita #22	2148	541	46761
431	Santa Rita #23	2148	542	46762
432	Santa Rita #24	2148	543	46763
433	Santa Rita #25	2148	544	46764
434	Santa Rita #29	2148	548	46768
435	Santa Rita #30	2148	549	46769
436	Santa Rita #31	2148	550	46770
437	Catalina #1	2148	518	46771
438	Catalina #2	2148	517	46772
439	Catalina #3	2148	516	46773
440	Catalina #4	2148	515	46774
441	Catalina #5A	2170	437	46775
442	Catalina #6A	2170	435	46776
443	Catalina #7	2148	512	46777

RECEIVED
BLM AZ STATE OFFICE
2012 DEC 27 P 3:21

RECEIVED
BLM AZ STATE OFFICE
2012 AUG 16 P 2:55
PHOENIX, ARIZONA

7122985

Page 17 of 35 Sequence No. 20122300551

Exhibit A

Page 15 of 32

No.	Name of Claim	Book and Page Nos. / Sequence No.		BLM Serial No.
444	Catalina #8	2148	511	46778
445	Fred Bennett	936	425	46779
446	Fred Bennett	712	107	46780
	Fred Bennett/Amended	2110	262	
447	Rosemont #9	936	424	46781
	Rosemont #9/Amended	2078	466	
448	Rosemont #11	936	420	46782
449	Rosemont #11-A	2078	458	46783
450	Rosemont #12	936	431	46784
	Rosemont #12/Amended	2078	467	
451	Rosemont #13	936	434	46785
	Rosemont #13/Amended	2078	468	
452	Rosemont #15	936	429	46786
	Rosemont #15/Amended	2078	469	
453	Rosemont #16	936	430	46787
	Rosemont # 16/Amended	2078	470	
454	Rosemont #17	936	432	46788
	Rosemont #17/Amended	2078	471	
455	Rosemont #18	936	433	46789
	Rosemont #18/Amended	2078	472	
456	Rosemont 21	964	202	46790
	Rosemont #21/Amended	2078	473	
457	Fred Bennett Fraction	2022	338	46791
458	Last Chance No. 3/Relocation	2929	209	46794
459	Cave	NN	555	46796
460	Strip	821	391	46800
461	Cuba Fraction	2022	342	46801
462	Patrick Henry Fraction/Relocation	3486	103	46802
463	R. G. Ingersoll Fraction	2110	265	46803
464	Daylight Fraction	2110	266	46804
465	Travis #2	1983	254	46805
	Travis #2/Amended	2078	465	
466	Travis #3	1983	255	46806
467	Travis #4	1983	256	46807
	Travis #4/Amended	2170	455	
468	Travis #5	1983	257	46808
469	Travis #6	1983	258	46809

RECEIVED
BLM AZ STATE OFFICE
2012 DEC 27 P 3:21
PHOENIX, ARIZONA

RECEIVED
BLM AZ STATE OFFICE
2012 AUG 16 P 2:55
PHOENIX, ARIZONA

Page 18 of 35 Sequence No. 20122300551

Exhibit A

Page 16 of 32

No.	Name of Claim	Book and Page Nos. / Sequence No.		BLM Serial No.
470	Art	1009	441	46810
	Art/Amended	2078	459	
471	Al	1009	442	46811
	Al/Amended	2078	460	
472	Sam	1009	439	46812
	Sam/Amended	2078	461	
473	Fred	1009	440	46813
	Fred/Amended	2078	462	
474	Bert	1009	443	46814
	Bert/Amended	2078	463	
475	Bob	995	393	46815
476	Canyon No. 34	6048	1225-26	47482
477	Canyon No. 35	6048	1227-28	47483
478	Canyon No. 36	6048	1229-30	47484
479	Canyon No. 37	6048	1231-32	47485
480	Canyon No. 38	6048	1233-34	47486
481	Canyon No. 39	6048	1235-36	47487
482	Canyon No. 40	6048	1237-38	47488
483	Canyon No. 41	6048	1239-40	47489
484	Canyon No. 42	6048	1241-42	47490
485	Canyon No. 43	6048	1243-44	47491
486	Canyon No. 64	6048	1285-86	47512
487	Canyon No. 65	6048	1287-88	47513
488	Canyon No. 66	6048	1289-90	47514
489	Canyon No. 67	6048	1291-92	47515
490	Canyon No. 68	6048	1293-94	47516
491	Canyon No. 69	6048	1295-96	47517
492	Canyon No. 70	6048	1297-98	47518
493	Canyon No. 71	6048	1299-1300	47519
494	Canyon No. 72	6048	1301-02	47520
495	Canyon No. 73	6048	1303-04	47521
496	Canyon No. 74	6048	1305-06	47522
497	Canyon No. 75	6048	1307-08	47523
498	Canyon No. 76	6048	1309-10	47524
499	Canyon No. 77	6048	1311-12	47525
500	Canyon No. 78	6048	1313-14	47526
501	Canyon No. 79	6048	1315-16	47527

RECEIVED
BLM AZ STATE OFFICE
2012 DEC 27 P 3:21
PHOENIX, ARIZONA

RECEIVED
BLM AZ STATE OFFICE
2012 AUG 16 P 2:55
PHOENIX, ARIZONA

Page 19 of 35 Sequence No. 20122300551

Exhibit A

Page 17 of 32

No.	Name of Claim	Book and Page Nos. / Sequence No.		BLM Serial No.
502	Telemeter Fraction	2075	381	62785
	Telemeter Fraction/Amended	5013	166	
503	West End Fraction	2075	383	62786
	West End Fraction/Amended	5013	164	
504	Hattie Fraction	2075	382	62787
	Hattie Fraction/Amended	5013	165	
505	Cactus	6104	1251-52	64123
506	Travis #7	6104	1253-54	64124
507	Fox #1	2705	63	64125
	Fox #1 Amended	6104	1255-56	
508	Fox #2	2705	64	64126
	Fox #2/Amended	6104	1257-58	
509	Fox #7	2705	69	64131
	Fox #7/Amended	6104	1267-68	
510	Fox #13	2705	75	64133
	Fox #13/Amended	6104	1271-72	
511	Cloud Rest	SS	511	64134
	Cloud Rest/Amended	6104	1273-74	
512	Big Windy	5406	876	64135
513	Big Windy Fraction	5406	877	64136
514	Blue Wing	SS	581	64137
515	Cloud Rest No. 1	B-B-B	277	64138
	Cloud Rest No. 1/Amended	6104	1275-76	
516	Kent #1 Long John	1936	245	66835
517	Kent #2 Patricia C.	1936	246	66836
518	Kent #3 Little Joe	1936	247	66837
519	Belle of Rosemont	2571	125	66838
	Belle of Rosemont/Amended	6216	999-1000	
520	John	995	395	74390
521	Joe	995	396	74391
522	Ben	995	392	74392
523	Pete	995	394	74393
524	Adolph Lewisohn	710	346	74394
525	Adolph Lewisohn	936	419	74395
526	Rosemont	710	347	74396
527	Rosemont	936	418	74397
528	Albert Steinfeld	710	348	74398

RECEIVED
BLM AZ STATE OFFICE
2012 AUG 16 P 2:56
PHOENIX, ARIZONA

RECEIVED
BLM AZ STATE OFFICE
2012 DEC 27 P 3:21

7122985

Page 20 of 35 Sequence No. 20122300551

Exhibit A

Page 18 of 32

No.	Name of Claim	Book and Page Nos. / Sequence No.		BLM Serial No.
529	Albert Steinfeld	936	427	74399
530	Hugh Young	712	108	74400
531	Hugh Young	936	422	74401
532	Ethel	712	109	74402
533	Albert	712	110	74403
534	Rosemont #1	908	504	74404
535	Rosemont #2	908	501	74405
536	Rosemont #3	908	503	74406
537	Rosemont #4	908	499	74407
538	Rosemont #7	936	421	74408
539	Rosemont #8	936	423	74409
540	Rosemont #14	936	428	74410
541	Rosemont #19	964	200	74411
542	Rosemont #20	964	201	74412
543	Rosemont #20	908	500	74413
544	Rosemont #22	964	203	74414
545	Rosemont #23	908	497	74415
546	Rosemont #24	908	498	74416
547	Rosemont #25	908	502	74417
548	RX	936	426	74418
549	Flying Dutchman #7A	6121	1269-70	75181
550	Blue Point No. 2A	6121	1271-72	75182
551	Alpine #1A	6121	1275-76	75183
552	Alpine #2A	6121	1277-78	75184
553	Alpine #3A	6121	1279-80	75185
554	Alpine #4A	6121	1281-82	75186
555	Frijole VI A	6159	1135-36	95315
556	Falcon 1A	6216	899-900	99789
557	Falcon 2A	6216	901-902	99790
558	Falcon 3A	6216	903-904	99791
559	Falcon 4A	6216	905-906	99792
560	Falcon 5A	6216	907-908	99793
561	Falcon 6A	6216	909-910	99794
562	Falcon 7A	6216	911-912	99795
563	Falcon 8A	6216	913-914	99796
564	Falcon 9A	6216	915-916	99797
565	Falcon 10A	6216	917-918	99798

RECEIVED
BLM AZ STATE OFFICE
2012 AUG 16 P 2:56
PHOENIX, ARIZONA

RECEIVED
BLM AZ STATE OFFICE
2012 DEC 27 P 3:21

7122985

Page 21 of 35 Sequence No. 20122300551

Exhibit A

Page 19 of 32

No.	Name of Claim	Book and Page Nos. / Sequence No.		BLM Serial No.
566	Falcon 11A	6216	919-920	99799
567	Falcon 12A	6216	921-922	99800
568	Falcon 13A	6216	923-924	99801
569	Falcon 14A	6216	925-926	99802
570	Falcon 15A	6216	927-928	99803
571	Falcon 16A	6216	929-930	99804
572	Falcon 17A	6216	931-932	99805
573	Falcon 18A	6216	933-934	99806
574	Falcon 19A	6216	935-936	99807
575	Falcon 20A	6216	937-938	99808
576	Falcon 21A	6216	939-940	99809
577	Falcon 22A	6216	941-942	99810
578	Falcon 27A	6216	943-944	99811
579	Falcon 28A	6216	945-946	99812
580	Falcon 29A	6216	947-948	99813
581	Falcon 30A	6216	949-950	99814
582	Falcon 31 A	6216	951-952	99815
583	Falcon 32A	6216	953-954	99816
584	Wasp 62A	6216	963-964	99817
585	Wasp 63A	6216	965-966	99818
586	Wasp 219A	6216	967-968	99819
587	Wasp 220A	6216	969-970	99820
588	Wasp 221A	6216	971-972	99821
589	Wasp 222A	6216	973-974	99822
590	Tecky	6216	997-998	99823
591	MIA 1A	6420	1011-13	117293
592	MIA 2A	6420	1014-16	117294
593	MIA 3A	6420	1017-19	117295
594	MIA 4A	6420	1020-22	117296
595	MIA 5A	6420	1023-25	117297
596	MIA 6A	6420	1026-28	117298
597	MIA 7A	6420	1029-31	117299
598	MIA 8A	6420	1032-34	117300
599	MIA 9A	6420	1035-37	117301
600	MIA 12A	6420	1043-45	117304
601	MIA 13A	6420	1046-48	117305
602	MIA 14A	6420	1049-51	117306

RECEIVED
BLM AZ STATE OFFICE
2012 AUG 16 P 2:55
PHOENIX, ARIZONA

7122985

Page 22 of 35 Sequence No. 20122300551

Exhibit A

Page 20 of 32

No.	Name of Claim	Book and Page Nos. / Sequence No.		BLM Serial No.
603	BILLY C.	6522	781-782	129394
604	Hope 1	8776	919-921	303950
605	Hope 2	8776	922-924	303951
606	Hope-3	8776	925-927	303952
607	Hope-4	8776	928-930	303953
608	Hope-5	8776	931-933	303954
609	Hope-6	8776	934-936	303955
610	Hope-7	8776	937-939	303956
611	Hope 8	8776	940-942	303957
612	Hope-9	8776	943-945	303958
613	Hope 10	8776	946-948	303959
614	Hope 10-A	8776	949-951	303960
615	Hope-11	8776	952-954	303961
616	Hope-12	8776	955-957	303962
617	Hope-13	8776	958-960	303963
618	Hope-14	8776	961-963	303964
	Hope 14/Amended	8808	596-598	
619	Hope-15	8776	964-966	303965
620	Hope-16	8776	967-969	303966
621	Hope-17	8776	970-972	303967
622	Hope-18	8776	973-975	303968
623	Hope-19	8776	976-978	303969
624	Hope-20	8776	979-981	303970
625	Hope-21	8776	982-984	303971
626	Hope-22	8776	985-987	303972
627	Hope-23	8776	988-990	303973
	Hope-23/Amended	8808	593-595	
628	Hope-24	8776	991-993	303974
629	Hope-25	8776	994-996	303975
630	Hope-26	8776	997-999	303976
631	Hope-27	8776	1000-1002	303977
632	Hope-28	8776	1003-1005	303978
633	H29	8776	1006-1008	303979
634	Hope-30	8776	1009-1011	303980
635	Hope-31	8776	1012-1014	303981
636	Hope 32	8776	1015-1017	303982
	Hope-32/Amended	8808	590-592	

RECEIVED
BLM AZ STATE OFFICE
2012 AUG 16 P 2:55
PHOENIX, ARIZONA

7122985

Page 23 of 35 Sequence No. 20122300551

Exhibit A

Page 21 of 32

No.	Name of Claim	Book and Page Nos. / Sequence No.		BLM Serial No.
637	Hope-33	8776	1018-1020	303983
638	Hope-34	8776	1021-1023	303984
639	Hope-35	8776	1024-1026	303985
640	Hope-36	8776	1027-1029	303986
641	Hope-37	8776	1030-1032	303987
642	H-38A	9018	1198-1199	313532
643	H-39A	9018	1200-1201	313533
644	H-40A	9018	1202-1203	313534
645	H-41A	9018	1204-1205	313535
646	H-42A	9018	1206-1207	313536
647	H-43A	9018	1208-1209	313537
648	H-44A	9018	1210-1211	313538
649	H-45A	9018	1212-1213	313539
650	H-46A	9018	1214-1215	313540
651	H-47A	9018	1216-1217	313541
652	H-48A	9018	1218-1219	313542
653	H-49A	9018	1220-1221	313543
654	H-50A	9018	1222-1223	313544
655	H-51A	9018	1224-1225	313545
656	H-52A	9018	1226-1227	313546
657	H-53A	9018	1228-1229	313547
658	H-54A	9018	1230-1231	313548
659	H-55A	9018	1232-1233	313549
660	H-56A	9018	1234-1235	313550
661	H-57A	9018	1236-1237	313551
662	H-58A	9018	1238-1239	313552
663	H-59A	9018	1240-1241	313553
664	H-60A	9018	1242-1243	313554
665	H-61A	9018	1244-1245	313555
666	H-62A	9018	1246-1247	313556
667	H-63A	9018	1248-1249	313557
668	H-64A	9018	1250-1251	313558
669	H-65A	9018	1252-1253	313559
670	H-66A	9018	1254-1255	313560
671	H-67A	9018	1256-1257	313561
672	H-68A	9018	1258-1259	313562
673	H-69A	9018	1260-1261	313563

303950
313532

RECEIVED
BLM AZ STATE OFFICE
2012 DEC 27 P 3:21

RECEIVED
BLM AZ STATE OFFICE
2012 AUG 16 P 2:56
PHOENIX, ARIZONA

7122985

Page 24 of 35 Sequence No. 20122300551

Exhibit A

Page 22 of 32

No.	Name of Claim	Book and Page Nos. / Sequence No.		BLM Serial No.
674	H-70A	9018	1262-1263	313564
675	H-71A	9018	1264-1265	313565
676	H-72A	9018	1266-1267	313566
677	H-73A	9018	1268-1269	313567
678	H-74A	9018	1270-1271	313568
679	H-75A	9018	1272-1273	313569
680	H-76A	9018	1274-1275	313570
681	H-77A	9018	1276-1277	313571
682	H-78A	9018	1278-1279	313572
683	H-79A	9018	1280-1281	313573
684	H-80A	9018	1282-1283	313574
685	H-81A	9018	1284-1285	313575
686	H-82A	9018	1286-1287	313576
687	H-83A	9018	1288-1289	313577
688	H-84A	9018	1290-1291	313578
689	H-85A	9018	1292-1293	313579
690	H-86A	9018	1294-1295	313580
691	H-87A	9018	1296-1297	313581
692	H-88A	9018	1298-1299	313582
693	H-89A	9018	1300-1301	313583
694	H-90A	9018	1302-1303	313584
695	H-91A	9018	1304-1305	313585
696	H-92A	9018	1306-1307	313586
697	H-93A	9018	1308-1309	313587
698	H-94A	9018	1310-1311	313588
699	H-95A	9018	1312-1313	313589
700	H-96A	9018	1314-1315	313590
701	H-97A	9018	1316-1317	313591
702	H-98A	9018	1318-1319	313592
703	H-99A	9018	1320-1321	313593
704	H-100A	9018	1322-1323	313594
705	H-101A	9018	1324-1325	313595
706	H-102A	9018	1326-1327	313596
707	H-103A	9018	1328-1329	313597
708	H-104A	9018	1330-1331	313598
709	H-105A	9018	1332-1333	313599
710	H-106A	9018	1334-1335	313600

RECEIVED
BLM AZ STATE OFFICE
2012 DEC 27 P 3:21

RECEIVED
BLM AZ STATE OFFICE
2012 AUG 16 P 2:56
PHOENIX, ARIZONA

7122985

Page 25 of 35 Sequence No. 20122300551

Exhibit A Page 23 of 32

No.	Name of Claim	Book and Page Nos. / Sequence No.		BLM Serial No.
711	H-107A	9018	1336-1337	313601
712	H-108A	9018	1338-1339	313602
713	H-109A	9018	1340-1341	313603
714	H-110A	9018	1342-1343	313604
715	H-111A	9018	1344-1345	313605
716	H-112A	9018	1346-1347	313606
717	H-113A	9018	1348-1349	313607
718	H-114A	9018	1350-1351	313608
719	H-115A	9018	1352-1353	313609
720	H-116A	9018	1354-1355	313610
721	H-117A	9018	1356-1358	313611
722	H-118A	9018	1358-1359	313612
723	H-119A	9018	1360-1361	313613
724	H-120A	9018	1362-1363	313614
725	H-121A	9018	1364-1365	313615
726	H-122A	9018	1366-1367	313616
727	H-123A	9018	1368-1369	313617
728	H-124A	9018	1370-1371	313618
729	H-125A	9018	1372-1373	313619
730	H-126A	9018	1374-1375	313620
731	H-127A	9018	1376-1377	313621
732	H-128A	9018	1378-1379	313622
733	H-129A	9018	1380-1381	313623
734	H-130A	9018	1382-1383	313624
735	H-131A	9018	1384-1385	313625
736	H-132A	9018	1386-1387	313626
737	H-133A	9018	1388-1389	313627
738	H-134A	9018	1390-1391	313628
739	H-135A	9018	1392-1393	313629
740	H-136A	9018	1394-1395	313630
741	H-137A	9018	1396-1397	313631
742	H-138A	9018	1398-1399	313632
743	H-139A	9018	1400-1401	313633
744	H-140A	9018	1402-1403	313634
745	H-141A	9018	1404-1405	313635
746	H-142A	9018	1406-1407	313636
747	H-143A	9018	1408-1409	313637

RECEIVED
BLM AZ STATE OFFICE
2012 DEC 27 P 3:21

RECEIVED
BLM AZ STATE OFFICE
2012 AUG 16 P 2:56
PHOENIX, ARIZONA

7122985

Page 26 of 35 Sequence No. 20122300551

Exhibit A Page 24 of 32

No.	Name of Claim	Book and Page Nos. / Sequence No.		BLM Serial No.
748	H-144A	9018	1410-1411	313638
749	H-145A	9018	1412-1413	313639
750	H-146A	9018	1414-1415	313640
751	H-147A	9018	1416-1417	313641
752	H-148A	9018	1418-1419	313642
753	H-149A	9018	1420-1421	313643
754	H-150A	9018	1422-1423	313644
755	H-151A	9018	1424-1425	313645
756	H-152A	9018	1426-1427	313646
757	H-153A	9018	1428-1429	313647
758	H-154A	9018	1430-1431	313648
759	H-155A	9018	1432-1433	313649
760	H-156A	9018	1434-1435	313650
761	H-157A	9018	1436-1437	313651
762	H-158A	9018	1438-1439	313652
763	H-159A	9018	1440-1441	313653
764	H-160A	9018	1442-1443	313654
765	H-161A	9018	1444-1445	313655
766	H-162A	9018	1446-1447	313656
767	H-163A	9018	1448-1449	313657
768	H-164A	9018	1450-1451	313658
769	H-165A	9018	1452-1453	313659
770	H-166A	9018	1454-1455	313660
771	H-167A	9018	1456-1457	313661
772	H-168A	9018	1458-1459	313662
773	H-169A	9018	1460-1461	313663
774	H-170A	9018	1462-1463	313664
775	H-171A	9018	1464-1465	313665
776	H-177A	9018	1476-1477	313671
777	H-178A	9018	1478-1479	313672
778	H-179A	9018	1480-1481	313673
779	H-180A	9018	1482-1483	313674
780	H-181A	9018	1484-1485	313675
781	H-182A	9018	1486-1487	313676
782	H-183A	9018	1488-1489	313677
783	H-187A	9018	1490-1491	313678
784	H-188A	9018	1492-1493	313679

RECEIVED
BLM AZ STATE OFFICE
2012 DEC 27 P 3:21

RECEIVED
BLM AZ STATE OFFICE
2012 AUG 16 P 2:56
PHOENIX, ARIZONA

7122985

Page 27 of 35 Sequence No. 20122300551

Exhibit A Page 25 of 32

No.	Name of Claim	Book and Page Nos. / Sequence No.		BLM Serial No.
785	H-189A	9018	1494-1495	313680
786	H-190A	9018	1496-1497	313681
787	H-191A	9018	1498-1499	313682
788	H-192A	9018	1500-1501	313683
789	H-194A	9018	1502-1503	313684
790	H-195A	9018	1504-1505	313685
791	H-196A	9018	1506-1507	313686
792	H-197A	9018	1508-1509	313687
793	H-198A	9018	1510-1511	313688
794	H-199A	9018	1512-1513	313689
795	Hope No. 201	9797	2826-2827	330891
796	Hope 201A	9797	2828-2829	330892
	Hope 201A/Amended	9922	1016	
797	Hope No. 202	9797	2830-2831	330893
798	Hope No. 203	9797	2832-2833	330894
799	Hope No. 204	9797	2834-2835	330895
800	Hope No. 205	9797	2836-2837	330896
801	Hope No. 206	9797	2838-2839	330897
802	Hope No. 207	9797	2840-2841	330898
803	Hope No. 208	9797	2842-2843	330899
804	Hope No. 209	9797	2844-2845	330900
805	Hope No. 210	9797	2846-2847	330901
806	Hope No. 211	9797	2848-2849	330902
807	Hope No. 212	9797	2850-2851	330903
808	Hope No. 213	9797	2852-2853	330904
809	Hope No. 214	9797	2854-2855	330905
810	Hope No. 215	9797	2856-2857	330906
811	Hope No. 216	9797	2858-2859	330907
812	Hope No. 222	9797	2864-2865	330910
813	Hope No. 223	9797	2866-2867	330911
814	Hope No. 224	9797	2868-2869	330912
815	Hope No. 225	9797	2870-2871	330913
816	Hope 226A	9797	2872-2873	
	Hope 226A/Amended	9865	1328-1329	330914
817	Hope 227A	9797	2874-2875	
	Hope 227A/Amended	9865	1330-1331	330915
818	Hope 228A	9797	2876-2877	

RECEIVED
BLM AZ STATE OFFICE
2012 AUG 16 P 2:56
PHOENIX, ARIZONA

RECEIVED
BLM AZ STATE OFFICE
2012 DEC 27 P 3:21

7122985

Page 28 of 35 Sequence No. 20122300551

Exhibit A Page 26 of 32

No.	Name of Claim	Book and Page Nos. / Sequence No.		BLM Serial No.
	Hope 228A/Amended	9865	1332-1333	330916
819	Hope 229A	9797	2878-2879	
	Hope 229A/Amended	9865	1334-1335	330917
820	Hope No. 230	9797	2880-2881	330918
821	Hope No. 231	9797	2882-2883	330919
822	Hope No. 232	9797	2884-2885	330920
823	Hope No. 233	9797	2886-2887	330921
824	Hope No. 234	9797	2888-2889	330922
825	Hope No. 235	9797	2890-2891	330923
826	Hope No. 236	9797	2892-2893	330924
827	Hope No. 237	9797	2894-2895	330925
828	Hope No. 238	9797	2896-2897	330926
829	Hope No. 239	9797	2898-2899	330927
830	Hope No. 240	9797	2900-2901	330928
831	Hope No. 241	9797	2902-2903	330929
832	Hope No. 242	9797	2904-2905	330930
833	Hope No. 243	9797	2906-2907	330931
834	Hope No. 244	9797	2908-2909	330932
835	Hope No. 245	9797	2910-2911	330933
836	Hope No. 246	9797	2912-2913	330934
837	Hope No. 250	9797	2914-2915	330935
838	Hope No. 251	9797	2916-2917	330936
839	Hope No. 252	9797	2918-2919	330937
840	Hope No. 253	9797	2920-2921	330938
841	Hope No. 254	9797	2922-2923	330939
842	Hope No. 255	9797	2924-2925	330940
843	Hope No. 256	9797	2926-2927	330941
844	Hope No. 257	9797	2928-2929	330942
845	Elk 47/Relocation	9797	2930-2931	330943
846	H-172 B/Relocation	9865	1336-1337	331308
847	H-173 B/Relocation	9865	1338-1339	331309
848	H-174 B/Relocation	9865	1340-1341	331310
849	H-175 B/Relocation	9865	1342-1343	331311
850	H-176 B/Relocation	9865	1344-1345	331312
851	MMRE	12667	606-607	367652
852	Tailor	12667	608-609	367653
853	HV 1	13029	511-512	380250

RECEIVED
BLM AZ STATE OFFICE
2012 AUG 16 P 2:56
PHOENIX, ARIZONA

RECEIVED
BLM AZ STATE OFFICE
2012 DEC 27 P 3:21

7122985

Page 29 of 35 Sequence No. 20122300551

Exhibit A Page 27 of 32

No.	Name of Claim	Book and Page Nos. / Sequence No.		BLM Serial No.
854	HV 2	13029	513-514	380251
855	HV 3	13029	515-516	380252
856	HV 4	13029	517-518	380253
857	ROSE 1	13120	417-418	385174
858	ROSE 2	13120	419-420	385175
859	ROSE 3	13120	421-422	385176
860	ROSE 4	13120	423-424	385177
861	ROSE 5	13120	425-426	385178
862	ROSE 6	13120	427-428	385179
863	ROSE 7	13120	429-430	385180
864	ROSE 8	13120	431-432	385181
865	ROSE 9	13120	433-434	385182
866	HV 6	13190	552-553	387231
	HV 6 A/Amended	13310	1052-1053	
867	HV 7	13190	554-555	387232
868	HV 8	13190	556-557	387233
869	HV 9	13190	558-559	387234
870	HV 10	13190	560-561	387235
871	HV 11	13190	562-563	387236
872	HV 12	13190	564-565	387237
873	HV 13	13190	566-567	387238
874	HV 23	13190	572-573	387241
875	HV 24	13190	574-575	387242
876	HV 25	13190	576-577	387243
877	HV 16	13261	361-362	390077
878	HV 17	13261	363-364	390078
879	HV 18	13261	365-366	390079
880	HV 19	13261	367-368	390080
881	HV 20	13261	369-370	390081
882	HV 21	13261	371-372	390082
883	HV 22	13261	373-374	390083
884	WAIT-1	13261	375-376	390084
885	WAIT-2	13261	377-378	390085
886	WAIT-3	13261	379-380	390086
887	WAIT-4	13261	381-382	390087
888	WAIT-5	13261	383-384	390088
889	WAIT-6	13261	385-386	390089

385179

387223

390077

RECEIVED BLM AZ STATE OFFICE 2012 DEC 27 P 3:21

RECEIVED BLM AZ STATE OFFICE 2012 AUG 16 P 2:56 PHOENIX, ARIZONA

7122985

Page 30 of 35 Sequence No. 20122300551

Exhibit A Page 28 of 32

No.	Name of Claim	Book and Page Nos. / Sequence No.		BLM Serial No.
890	WAIT-7	13261	387-388	390090
891	WAIT-8	13261	389-390	390091
892	WAIT-9	13261	391-392	390092
893	WAIT-10	13261	393-394	390093
894	WAIT-11	13261	395-396	390094
895	WAIT-12	13261	397-398	390095
896	WAIT-13	13261	399-400	390096
897	WAIT-14	13261	401-402	390097
898	WAIT-15	13261	403-404	390098
899	WAIT-16	13261	405-406	390099
900	WAIT-17	13261	407-408	390100
901	WAIT-18	13261	409-410	390101
902	WAIT-19	13261	411-412	390102
903	WAIT-20	13261	413-414	390103
904	WAIT-21	13261	415-416	390104
905	WAIT-22	13261	417-418	390105
906	WAIT-23	13261	419-420	390106
907	WAIT-24	13261	421-422	390107
908	WAIT-25	13261	423-424	390108
909	WAIT-26	13261	425-426	390109
910	WAIT-27	13261	427-428	390110
911	WAIT-28	13261	429-430	390111
912	WAIT-29	13261	431-432	390112
913	WAIT-30	13261	433-434	390113
914	WAIT-31	13261	435-436	390114
915	WAIT-32	13261	437-438	390115
916	FALLS FRACTION	13286	73-74	391154
917	H-69B	13286	75-76	391155
918	NO CHANCE No. 3	13286	77-78	391156
919	SCHWAB FRACTION	13286	79-80	391157
920	H FRAC. 1	13312	195-196	392445
921	H FRAC. 2	13312	197-198	392446
922	H FRAC. 3	13312	199-200	392447
923	H FRAC. 4	13312	201-202	392448
924	H FRAC. 5	13312	203-204	392449
925	H FRAC. 6	13312	205-206	392450
926	H FRAC. 7	13312	207-208	392451

391154

392445

RECEIVED BLM AZ STATE OFFICE 2012 DEC 27 P 3:21

RECEIVED BLM AZ STATE OFFICE 2012 AUG 16 P 2:56 PHOENIX, ARIZONA

7122985

Page 31 of 35 Sequence No. 20122300551

Exhibit A

Page 29 of 32

No.	Name of Claim	Book and Page Nos. / Sequence No.		BLM Serial No.
927	H FRAC. 8	13312	209-210	392452
928	BILLY FRAC	13344	16-17	393532
	BILLY FRAC/Amended	13358	114-115	
929	DSM 1	13344	18-19	393533
930	DSM 2	13344	20-21	393534
931	DSM 3	13344	22-23	393535
932	DSM 4	13344	24-25	393536
933	DSM 5	13344	26-27	393537
934	DSM 6	13344	28-29	393538
935	DSM 7	13344	30-31	393539
936	DSM 8	13344	32-33	393540
937	DSM 9	13344	34-35	393541
938	DSM 10	13344	36-37	393542
939	HV5 A	13344	38-39	393543
940	MIA FRAC 1	13344	40-41	393544
941	MIA FRAC 2	13344	42-43	393545
942	SON OF GUN 34	13360	385-386	394006
943	RMT FRAC 1	13386	29-30	394561
944	RMT FRAC 2	13386	31-32	394562
945	RMT FRAC 3	13386	33-34	394563
946	RMT FRAC 4	13386	35-36	394564
947	NC-CF	13534	340-341	396422
948	Thankful	20110240238		404128
949	RCC-1	20113200711		411964
950	RCC-2	20113200750		411965
951	RCC-3	20113200751		411966
952	RCC-4	20113200752		411967
953	RCC-5	20113200753		411968
954	RCC-6	20113200754		411969
955	RCC-7	20113200755		411970
956	RCC-8	20113200756		411971
957	RCC-9	20113200757		411972
958	RCC-10	20113200758		411973
959	RCC-11	20113200759		411974
960	RCC-12	20113200760		411975
961	RCC-13	20113200761		411976
962	RCC-14	20113200762		411977

RECEIVED
BLM AZ STATE OFFICE
2012 AUG 16 P 2:56
PHOENIX, ARIZONA

7122985

Page 32 of 35 Sequence No. 20122300551

Exhibit A

Page 30 of 32

No.	Name of Claim	Book and Page Nos. / Sequence No.	BLM Serial No.
963	RCC-15	20113200763	411978
964	RCC-16	20113200764	411979
965	RCC-17	20113200765	411980
966	RCC-18	20113200766	411981
967	RCC-19	20113200767	411982
968	RCC-20	20113200768	411983
969	RCC-21	20113200769	411984
970	RCC-22	20113200770	411985
971	RCC-23	20113200771	411986
972	RCC-24	20113200772	411987
973	RCC-25	20113200773	411988
974	RCC-26	20113200774	411989
975	RCC-27	20113200775	411990
976	RCC-28	20113200776	411991
977	RCC-29	20113200777	411992
978	RCC-30	20113200778	411993
979	RCC-31	20113200779	411994
980	RCC-32	20113200780	411995
981	RCC-33	20113200781	411996
982	RCC-34	20113200782	411997
983	RCC-35	20113200783	411998
984	RCC-36	20113200784	411999
985	RCC-37	20113200785	412000
986	RCC-38	20113200786	412001
987	RCC-39	20113200787	412002
988	RCC-40	20113200788	412003
989	RCC-41	20113200789	412004
990	RCC-42	20113200790	412005
991	RCC-43	20113200791	412006
992	RCC-44	20113200792	412007
993	RCC-45	20113200793	412008
994	RCC-46	20113200794	412009
995	RCC-47	20113200795	412010
996	RCC-48	20113200796	412011
997	RCC-49	20113200797	412012
998	RCC-50	20113200798	412013
999	RCC-51	20113200799	412014

RECEIVED
BLM AZ STATE OFFICE
2012 AUG 16 P 2:57
PHOENIX, ARIZONA

7122985

Page 33 of 35 Sequence No. 20122300551

Exhibit A

Page 31 of 32

No.	Name of Claim	Book and Page Nos. / Sequence No.	BLM Serial No.
1000	RCC-52	20113200800	412015
1001	RCC-53	20113200801	412016
1002	RCC-54	20113200802	412017
1003	RCC-55	20113200803	412018
1004	RCC-56	20113200804	412019
1005	RCC-57	20113200805	412020
1006	RCC-58	20113200806	412021
1007	RCC-59	20113200807	412022
1008	RCC-60	20113200808	412023
1009	RCC-61	20113200809	412024
1010	RCC-62	20113200810	412025
1011	RCC-63	20113200811	412026
1012	RCC-64	20113200812	412027
1013	RCC-65	20113200813	412028
1014	RCC-66	20113200814	412029
1015	RCC-67	20113200815	412030
1016	RCC-68	20113200816	412031
1017	RCC-69	20113200817	412032
1018	RCC-70	20113200818	412033
1019	RCC-71	20113200819	412034
1020	RCC-72	20113200820	412035
1021	RCC-73	20113200821	412036
1022	RCC-74	20113200822	412037
1023	RCC-75	20113200712	412038
1024	RCC-76	20113200713	412039
1025	RCC-77	20113200714	412040
1026	RCC-78	20113200715	412041
1027	RCC-79	20113200716	412042
1028	RCC-80	20113200717	412043
1029	RCC-81	20113200718	412044
1030	RCC-82	20113200719	412045
1031	RCC-83	20113200720	412046
1032	RCC-84	20113200721	412047
1033	RCC-85	20113200722	412048
1034	RCC-86	20113200723	412049
1035	RCC-87	20113200724	412050
1036	RCC-88	20113200725	412051

RECEIVED
BLM AZ STATE OFFICE
2012 DEC 21 P 3:21

RECEIVED
BLM AZ STATE OFFICE
2012 AUG 16 P 2:57
PHOENIX, ARIZONA

Page 34 of 35 Sequence No. 20122300551

Exhibit A

Page 32 of 32

No.	Name of Claim	Book and Page Nos. / Sequence No.	BLM Serial No.
1037	RCC-89	20113200726	412052
1038	RCC-90	20113200727	412053
1039	RCC-91	20113200728	412054
1040	RCC-92	20113200729	412055
1041	RCC-93	20113200730	412056
1042	RCC-94	20113200731	412057
1043	RCC-95	20113200732	412058
1044	RCC-96	20113200733	412059
1045	RCC-97	20113200734	412060
1046	RCC-98	20113200735	412061
1047	RCC-99	20113200736	412062
1048	RCC-100	20113200737	412063
1049	AGAVE-1	20113200738	412064
1050	AGAVE-2	20113200739	412065
1051	AGAVE-3	20113200740	412066
1052	AGAVE-4	20113200741	412067
1053	AGAVE-5	20113200742	412068
1054	AGAVE-6	20113200743	412069
1055	CONTINENTAL-1	20113200744	412070
1056	CONTINENTAL-2	20113200745	412071
1057	CONTINENTAL-3	20113200746	412072
1058	CONTINENTAL-4	20113200747	412073
1059	CONTINENTAL-5	20113200748	412074
1060	CONTINENTAL-6	20113200749	412075

All of said claims are located in Sections 1, 2, 10, 11, 12, 13, 14, 15, 22, 23, 24, 25, 26, 35 and 36, Township 18 South, Range 15 East; Sections 5, 6, 7, 8, 9, 14, 15, 16, 17, 18, 19, 20, 21, 22, 23, 26, 27, 28, 29, 30, 31, 32, 33 and 34, Township 18 South, Range 16 East; Sections 1, 2 and 12, Township 19 South, Range 15 East; and Sections 4, 5, 6, 7, 8, and 9, Township 19 South, Range 16 East; G&SRB&M.

1060 claims @ $140/each = $148,400

RECEIVED
BLM AZ STATE OFFICE
2012 DEC 21 P 3:21

RECEIVED
BLM AZ STATE OFFICE
2012 AUG 16 P 2:57
PHOENIX, ARIZONA

LEAD CASEFILES FOR ROSEMONT COPPER CO
2013 Maint. Fees payment
Receipt # 2632692

2194
13284
14972
15002
25210
27423
28871
35995
46740
47449
62735
64123
66803
74390
75181
95314
99789
303950
313532
330891
331308
367650
380250
385170
387223
390077
391154
392445
393532
394006
394561
396422
404128
411964

ENTERED IN COMPUTER
RE 8-24-12

WHEN RECORDED, RETURN TO:
Marc A. Marra, Esq.
Fennemore Craig, P.C.
3003 North Central Avenue, Suite 2600
Phoenix, Arizona 85012-2913

NO. OF CLAIMS 1060
AMOUNT 148,400.
RECEIPT NO. 263269
INIT. SC
** BLM-ASO**

Bureau of Land Management, Arizona State Office
One North Central Avenue, Suite 800
Phoenix, Arizona 85004-4427

RE: Notice of Intent to Hold Mining Claims and Payment of Annual Maintenance Fee

To Whom It May Concern:

This will serve as notice that Rosemont Copper Company (f/k/a Augusta Resource (Arizona) Corporation), whose address for purposes of this filing is 4500 Cherry Creek South Drive, Suite 1040, Denver, Colorado 80246, intends to hold the mining claims and/or mill sites described on Exhibit A attached hereto for the assessment year ending September 1, 2013 by payment of the annual maintenance fee of $140.00 per claim or site. Payment of such amount is made herewith for such assessment year for each of the claims and sites, the names and BLM serial numbers with the book and pages or sequence numbers of recording of the Location Notices in the official records of Pima County, Arizona, of which, are set forth on Exhibit A attached hereto and by this reference incorporated herein.

Dated as of August 16, 2012.

ROSEMONT COPPER COMPANY, an Arizona corporation

By Marc A. Marra, AGENT
Marc A. Marra, authorized agent

RECEIVED
BLM AZ STATE OFFICE
2012 AUG 16 P 2:54
PHOENIX, ARIZONA

STATE OF ARIZONA }
} ss.
COUNTY OF MARICOPA }

The foregoing instrument was acknowledged before me this 16th day of August, 2012, by Marc A. Marra, agent of Rosemont Copper Company, for and on behalf of the corporation.

IN WITNESS WHEREOF, I hereunto set my hand and official seal.

JOYCE JOHNSTON
NOTARY PUBLIC - ARIZONA
MARICOPA COUNTY
My Comm. Exp.: March 26, 2013

Joyce Johnston
Notary Public

ENTERED IN COMPUTER
RS 8.24.12

7122985

EXHIBIT A
TO NOTICE OF INTENT TO HOLD MINING CLAIMS AND PAYMENT OF ANNUAL MAINTENANCE FEE

The following contiguous group of unpatented mining claims and sites are situated in the Helvetia Mining District, Pima County, Arizona. The Location Notices of which are of record in the office of the County Recorder of Pima County, Arizona, and the Bureau of Land Management serial numbers are filed at Phoenix, Arizona.

No.	Name of Claim	Book and Page Nos. / Sequence No.		BLM Serial No.
1	York Fraction	2022	340	2198
	York Fraction/Amended	5436	804	
2	Travis #1	1983	253	2199
	Travis #1/Second Amended	5436	806	
3	Jim	995	391	2200
	Jim/Amended	5436	802	
4	Isle Royal Fraction	2054	188	2201
	Isle Royal Fraction/Amended	5436	808	
5	Indian Club Fraction	2054	187	2202
	Indian Club Fraction/Amended	5436	809	
6	Pilot Fraction	2051	261	2203
	Pilot Fraction/Amended	5436	810	
7	A.O.T. Fraction	2054	186	2204
	A.O.T. Fraction/Amended	5436	811	
8	Malachite Fraction	2110	263	2211
	Malachite Fraction/Amended	5436	807	
9	MAX 121 B/Relocation	5609	574	13284
10	MAX 123 B/Relocation	5609	576	13286
11	MAX 125 B/Relocation	5609	578	13288
12	MAX 126 B/Relocation	5609	579	13289
13	MAX 127 B/Relocation	5609	580	13290
14	MAX 128 B/Relocation	5609	581	13291
15	MAX 129 B/Relocation	5609	582	13292
	MAX 129 B/Amended	6126	1202-1203	
16	MAX 130 B/Relocation	5609	583	13293
17	MAX 131 B/Relocation	5609	584	13294

RECEIVED
BLM AZ STATE OFFICE
2012 AUG 16 P 2:54
PHOENIX, ARIZONA

7122985

No.	Name of Claim	Book and Page Nos. / Sequence No.		BLM Serial No.
18	MAX 132 B/Relocation	5609	585	13295
19	MAX 133 B/Relocation	5609	586	13296
20	MAX 134 B/Relocation	5609	587	13297
21	MAX 135 B/Relocation	5609	588	13298
22	MAX 136 B/Relocation	5609	589	13299
23	MAX 137 B/Relocation	5609	590	13300
24	MAX 138 B/Relocation	5609	591	13301
25	MAX 139 B/Relocation	5609	592	13302
26	MAX 140 B/Relocation	5609	593	13303
27	MAX 141 B/Relocation	5609	594	13304
28	MAX 142 B/Relocation	5609	595	13305
29	MAX 143 B/Relocation	5609	596	13306
30	MAX 144 B/Relocation	5609	597	13307
31	MAX 145 B/Relocation	5609	598	13308
32	MAX 146 B/Relocation	5609	599	13309
33	MAX 147 B/Relocation	5609	600	13310
34	MAX 148 B/Relocation	5609	601	13311
35	MAX 149 B/Relocation	5609	602	13312
36	MAX 150 B/Relocation	5609	603	13313
	MAX 150 B/Amended	7073	604-605	
37	MAX 151 B/Relocation	5609	604	13314
38	MAX 152 B/Relocation	5609	605	13315
	MAX 152 B/Amended	7073	606-607	
39	MAX 153 B/Relocation	5609	606	13316
40	MAX 154 B/Relocation	5609	607	13317
	MAX 154 B/Amended	7073	608-609	
41	MAX 155 B/Relocation	5609	608	13318
42	MAX 156 B/Relocation	5609	609	13319
	MAX 156 B/Amended	7073	610-611	
43	Rosalind	314	120	14972
	Rosalind/Amended	1062	539	
44	Michael M.	314	117	14973
	Michael M./Amended	1062	540	
45	Lydia J.	314	119	14974
	Lydia J./Amended	1062	541	
46	Ida D.	314	118	14975
	Ida D./Amended	1062	542	

RECEIVED
BLM AZ STATE OFFICE
2012 AUG 16 P 2:55
PHOENIX, ARIZONA

No.	Name of Claim	Book and Page Nos. / Sequence No.		BLM Serial No.
47	D & D #1	759	202	14976
	D & D #1/Amended	1062	543	
48	D & DII	759	201	14977
	D & D II/Amended	1062	544	
49	El Frijoli	300	277	14978
	Frijoli/Amended	1062	545	
50	Frijoli II	1062	546	14979
51	Frijoli III	1062	547	14980
52	Frijoli IV	1062	548	14981
53	Frijoli V	1062	549	14982
54	Frijoli VII	1062	551	14984
55	Frijoli VIII	1062	552	14985
56	Frijoli IX	1062	553	14986
57	Frijoli X	1070	494	14987
58	Frijoli XI	1454	349	14988
59	Frijoli XI Extension	1454	350	14989
60	Deering Springs No. 2 A/Relocation	5636	741	15002
61	Deering Springs No. 4 A/Relocation	5636	742	15003
62	Deering Springs No. 6 A/Relocation	5636	743	15004
63	Deering Springs No. 8 A/Relocation	5636	744	15005
64	Deering Springs No. 10 A/Relocation	5636	745	15006
65	Deering Springs No. 12 A/Relocation	5636	746	15007
66	Deering Springs No. 14 A/Relocation	5636	747	15008
67	Deering Springs No. 15 A/Relocation	5636	748	15009
68	Deering Springs No. 16 A/Relocation	5636	749	15010
69	Deering Springs No. 17 A/Relocation	5636	750	15011
	Deering Springs No. 17 A/Amended	6126	1204-1205	
70	Deering Springs No. 21 A/Relocation	5636	751	15012
71	Deering Springs No. 22 A/Relocation	5636	752	15013
72	Deering Springs No. 23 A/Relocation	5636	753	15014
73	Deering Springs No. 24 A/Relocation	5636	754	15015
74	Deering Springs No. 25 A/Relocation	5636	755	15016
75	Deering Springs No. 26 A/Relocation	5636	756	15017
76	Deering Springs No. 27 A/Relocation	5636	757	15018
77	Deering Springs No. 28 A/Relocation	5636	758	15019
	Deering Springs No. 28 A/Amended	6126	1206-1207	
78	Deering Springs No. 29 A/Relocation	5636	759	15020

RECEIVED
BLM AZ STATE OFFICE
2012 AUG 16 P 2:55
PHOENIX, ARIZONA

No.	Name of Claim	Book and Page Nos. / Sequence No.		BLM Serial No.
79	Deering Springs No. 30 A/Relocation	5636	760	15021
80	Deering Springs No. 31 A/Relocation	5636	761	15022
81	Deering Springs No. 32 A/Relocation	5636	762	15023
82	Deering Springs No. 33 A/Relocation	5636	763	15024
83	Deering Springs No. 34 A/Relocation	5636	764	15025
84	Deering Springs No. 35 A/Relocation	5636	765	15026
85	Deering Springs No. 36 A/Relocation	5636	766	15027
86	Deering Springs No. 37 A/Relocation	5636	767	15028
87	Deering Springs No. 38 A/Relocation	5636	768	15029
88	Deering Springs No. 39 A/Relocation	5636	769	15030
89	Deering Springs No. 42 A/Relocation	5636	770	15031
90	Deering Springs No. 51 A/Relocation	5636	771	15032
91	Deering Springs No. 52 A/Relocation	5636	772	15033
92	Kid 1	3368	529	25210
93	Kid 2	3368	530	25211
94	Kid 3	3368	531	25212
95	Kid 4	3368	532	25213
96	Kid 5	3368	533	25214
97	Kid 6	3368	534	25215
98	Kid 7	3368	535	25216
99	Kid 8	3368	537	25217
100	Kid 9	3368	536	25218
101	Kid 10	3368	538	25219
102	Kid 11	3368	539	25220
103	Kid 12	3368	540	25221
104	Kid 13	3368	541	25222
105	Kid 14	3368	542	25223
106	Kid 15	3368	543	25224
107	Kid 16	3368	544	25225
108	Kid 17	3368	545	25226
109	Kid 18	3368	546	25227
110	Kid 19	3368	547	25228
111	Kid 20	3368	548	25229
112	Kid 21	3368	549	25230
113	Kid 22	3368	550	25231
114	Kid 23	3368	551	25232
115	Kid 24	3368	552	25233

RECEIVED
BLM AZ STATE OFFICE
2012 AUG 16 P 2:55
PHOENIX, ARIZONA

No.	Name of Claim	Book and Page Nos. / Sequence No.		BLM Serial No.
116	Kid 25	3368	553	25234
117	Kid 26	3368	554	25235
118	Kid 27	3368	555	25236
119	Kid 28	3368	556	25237
120	Kid 29	3368	557	25238
	Kid 29/Amended	6216	1001-1002	
121	Kid 34	3368	562	25243
122	Kid 35	3368	563	25244
123	Kid 36	3368	564	25245
124	Kid 37	3368	565	25246
125	Kid 38	3368	566	25247
126	Kid 39	3368	567	25248
127	Kid 40	3368	568	25249
128	Kid 41	3368	569	25250
129	Kid 42	3368	570	25251
130	Kid 43	3368	571	25252
131	Kid 44	3368	572	25253
132	Kid 45	3368	573	25254
133	Kid 46	3368	574	25255
	Kid 46/Amended	6216	1003-1004	
134	Kid 47	3368	575	25256
	Kid 47/Amended	6216	1005-1006	
135	Wasp 52	3786	52	25257
	Wasp 52/Amended	6216	955-956	
136	Wasp 53	3786	53	25258
	Wasp 53/Amended	6216	957-958	
137	Wasp 54	3786	54	25259
138	Wasp 55	3786	55	25260
139	Wasp 56	3786	56	25261
140	Wasp 57	3786	57	25262
141	Wasp 58	3786	58	25263
	Wasp 58/Amended	3842	133	
142	Wasp 60	3786	59	25264
	Wasp 60/Amended	6216	959-960	
143	Wasp 61	3786	60	25265
	Wasp 61/Amended	6216	961-962	
144	Wasp 101	3786	63	25268

RECEIVED
BLM AZ STATE OFFICE
2012 AUG 16 P 2:55
PHOENIX, ARIZONA

No.	Name of Claim	Book and Page Nos. / Sequence No.		BLM Serial No.
145	Wasp 102	3786	64	25269
146	Wasp 103	3786	65	25270
147	Wasp 104	3786	66	25271
148	Wasp 105	3786	67	25272
149	Wasp 106	3786	68	25273
150	Wasp 107	3786	69	25274
151	Wasp 111	3786	70	25275
152	Wasp 112	3786	71	25276
153	Wasp 113	3786	72	25277
154	Wasp 114	3786	73	25278
155	Wasp 115	3786	74	25279
156	Wasp 116	3786	75	25280
157	Wasp 117	3786	76	25281
158	Wasp 118	3786	77	25282
159	Wasp 119	3786	78	25283
160	Wasp 120	3786	79	25284
161	Wasp 121	3786	80	25285
162	Wasp 122	3786	81	25286
163	Wasp 123	3786	82	25287
164	Wasp 124	3786	83	25288
165	Wasp 125	3786	84	25289
166	Wasp 126	3786	85	25290
167	Wasp 127	3786	86	25291
168	Wasp 128	3786	87	25292
169	Wasp 129	3786	88	25293
170	Wasp 130	3786	89	25294
171	Wasp 201	3786	90	25295
172	Wasp 202	3786	91	25296
173	Wasp 203	3786	92	25297
174	Wasp 204	3786	93	25298
175	Wasp 205	3786	94	25299
176	Wasp 206	3786	95	25300
177	Wasp 207	3786	96	25301
178	Wasp 208	3786	97	25302
179	Wasp 209	3786	98	25303
180	Wasp 210	3786	99	25304
181	Wasp 211	3786	100	25305

RECEIVED
BLM AZ STATE OFFICE
2012 AUG 16 P 2:55
PHOENIX, ARIZONA

No.	Name of Claim	Book and Page Nos. / Sequence No.		BLM Serial No.
182	Wasp 212	3786	101	25306
183	Wasp 213	3786	102	25307
184	Wasp 214	3786	103	25308
185	Wasp 215	3786	104	25309
186	Wasp 216	3786	105	25310
187	Wasp 217	3786	106	25311
188	Wasp 218	3786	107	25312
189	Wasp 313	3786	144	25349
190	Wasp 315	3786	146	25351
191	Wasp 317	3786	148	25353
192	Wasp 319	3786	150	25355
	Wasp 319/Amended	6216	975-976	
193	Wasp 321	3786	152	25357
	Wasp 321/Amended	6216	977-978	
194	Wasp 323	3786	154	25359
	Wasp 323/Amended	6216	979-980	
195	Wasp 325	3786	156	25361
	Wasp 325/Amended	6216	981-982	
196	Wasp 327	3786	158	25363
	Wasp 327/Amended	6216	983-984	
197	Wasp 329	3786	160	25365
	Wasp 329/Amended	6216	985-986	
198	Wasp 331	3786	162	25367
	Wasp 331/Amended	6216	987-988	
199	Wasp 333	3786	164	25369
	Wasp 333/Amended	6216	989-990	
200	Wasp 335	3786	166	25371
	Wasp 335/Amended	6216	991-992	
201	Wasp 337	3786	168	25373
	Wasp 337/Amended	6216	993-994	
202	Wasp 339	3786	170	25375
	Wasp 339/Amended	6216	995-996	
203	Wasp 341	3786	172	25377
204	Wasp 343	3786	174	25379
205	Wasp 344	3786	175	25380
206	Wasp 345	3786	176	25381
207	Wasp 346	3786	177	25382

RECEIVED
BLM AZ STATE OFFICE
2012 AUG 16 P 2:55
PHOENIX, ARIZONA

No.	Name of Claim	Book and Page Nos. / Sequence No.		BLM Serial No.
208	Wasp 347	3786	178	25383
209	Wasp 348	3786	179	25384
210	Wasp 349	3786	180	25385
211	Wasp 350	3786	181	25386
212	Wasp 351	3786	182	25387
213	Wasp 352	3786	183	25388
214	Wasp 353	3786	184	25389
215	Wasp 354	3786	185	25390
216	Max 41	4792	584	25662
217	Max 43	4792	586	25664
218	Max 45	4792	588	25666
219	Max 47	4792	590	25668
220	Max 49	4792	592	25670
221	Max 71	4792	614	25692
222	Max 72	4792	615	25693
223	Max 73	4792	616	25694
224	Max 74	4792	617	25695
225	Max 75	4792	618	25696
226	Max 76	4792	619	25697
227	Max 77	4792	620	25698
228	Max 78	4792	621	25699
229	Max 79	4792	622	25700
230	Max 80	4792	623	25701
231	Max 81	4792	624	25702
232	Max 82	4792	625	25703
233	Max 83	4792	626	25704
234	Max 84	4792	627	25705
235	Max 85	4792	628	25706
236	Max 86	4792	629	25707
237	Max 87	4792	630	25708
238	Max 88	4792	631	25709
239	Max 89	4792	632	25710
240	Max 90	4792	633	25711
241	Max 91	4792	634	25712
242	Max 93	4792	636	25714
243	Max 95	4792	638	25716
244	Max 97	4792	640	25718

RECEIVED
BLM AZ STATE OFFICE
2012 AUG 16 P 2:55
PHOENIX, ARIZONA

No.	Name of Claim	Book and Page Nos. / Sequence No.		BLM Serial No.
245	Max 99	4792	642	25720
246	Max 101	4792	644	25722
247	Max 102	4792	645	25723
248	Max 103	4792	646	25724
249	Max 104	4792	647	25725
250	Max 105	4792	648	25726
251	Max 106	4792	649	25727
252	Max 107	4792	650	25728
253	Max 108	4792	651	25729
254	Max 109	4792	652	25730
255	Max 110	4792	653	25731
256	Max 111	4792	654	25732
257	Max 112	4792	655	25733
258	Max 113	4792	656	25734
259	Max 114	4792	657	25735
260	Max 115	4792	658	25736
261	Max 116	4792	659	25737
262	Max 117	4792	660	25738
263	Max 118	4792	661	25739
264	Max 119	4792	662	25740
265	Max 120	4792	663	25741
266	Elk 1	3368	576	27423
267	Elk 2	3368	577	27424
268	Elk 3	3368	578	27425
269	Elk 4	3368	579	27426
270	Elk 5	3368	580	27427
271	Elk 6	3368	581	27428
272	Elk 35	3368	610	27451
	Elk 35/Amended	6121	1273-1274	
273	Elk 36	3368	611	27452
274	Elk 37	3368	612	27453
275	Elk 39	3368	614	27455
276	Elk 41	3368	616	27457
277	Elk 43	3368	618	27459
278	Elk 45	3368	620	27461
279	Elk 70	3368	645	27465
280	Elk 71	3368	646	27466

RECEIVED
BLM AZ STATE OFFICE
2012 AUG 16 P 2:55
PHOENIX, ARIZONA

No.	Name of Claim	Book and Page Nos. / Sequence No.		BLM Serial No.
281	Elk 72	3368	647	27467
282	Elk 73	3368	648	27468
283	Elk 74	3368	649	27469
284	Elk 75	3368	650	27470
285	Elk 76	3368	651	27471
286	Elk 77	3368	652	27472
287	Elk 78	3368	653	27473
288	Elk 79	3368	654	27474
289	Elk 80	3368	655	27475
290	Elk 81	3368	656	27476
291	Elk 83	3368	658	27478
292	Elk 85	3368	660	27480
293	Elk 87	3368	662	27482
294	Alpine #5	2221	495	27513
	Alpine #5/Amended	6121	1283-1284	
295	Alpine #6	2221	496	27514
	Alpine #6/Amended	6121	1285-1286	
296	Alpine #7	2221	497	27515
	Alpine #7/Amended	6121	1287-1288	
297	Alpine #8	2221	498	27516
	Alpine #8/Amended	6121	1289-1290	
298	Alpine #9	2221	499	27517
	Alpine #9/Amended	6121	1291-1292	
299	Alpine #10	2221	500	27518
	Alpine #10/Amended	6121	1293-1294	
300	Alpine #11	2221	501	27519
	Alpine #11/Amended	6121	1295-1296	
301	Alpine #12	2221	502	27520
	Alpine #12/Amended	6121	1297-1298	
302	Alpine #13	2221	503	27521
303	Alpine #14	2221	504	27522
304	Alpine #15	2221	505	27523
305	Alpine #16	2221	506	27524
306	Alpine #17	2221	507	27525
307	Alpine #18	2221	508	27526
308	Alpine #19	2230	138	27527
309	Alpine #20	2230	139	27528

RECEIVED
BLM AZ STATE OFFICE
2012 AUG 16 P 2:55
PHOENIX, ARIZONA

No.	Name of Claim	Book and Page Nos. / Sequence No.		BLM Serial No.
310	Alpine #21	2230	140	27529
311	Alpine #22	2230	141	27530
312	Alpine #23	2230	142	27531
313	Alpine #24	2230	143	27532
314	Santa Rita Wedge	5901	1379	28871
315	Buzzard No. 5	2089	294	36021
316	Shadow #4	2827	66	36025
317	John 1	3934	508	36026
318	John 2	3934	509	36027
319	Flying Dutchman No. 2	2089	295	36028
320	Flying Dutchman No. 3	2089	296	36029
321	Flying Dutchman No. 4	2089	297	36030
322	Flying Dutchman No. 5	2089	298	36031
323	Flying Dutchman No. 6	2089	299	36032
	Flying Dutchman No. 6/Amended	6121	1267-1268	
324	Black Bess No. 2	2089	290	36034
325	K.W.L.	2078	442	36036
326	G.E.J.	2078	443	36037
327	R.F.E.	2078	444	36038
328	R.C.M.	2078	445	36039
329	Sycamore #1	2078	446	36040
330	Sycamore #2	2078	447	36041
331	Sycamore #3	2078	448	36042
332	Sycamore #4	2078	449	36043
	Sycamore #4/Amended	6121	1299-1300	
333	Sycamore #5	2078	450	36044
	Sycamore #5/Amended	6121	1301-1302	
334	Sycamore #6	2078	451	36045
	Sycamore #6/Amended	6121	1303-1304	
335	Sycamore #7	2078	452	36046
	Sycamore #7/Amended	6121	1305-1306	
336	Sycamore #8	2078	453	36047
	Sycamore #8/Amended	6121	1307-1308	
337	Sycamore #9	2078	454	36048
338	Sycamore #10	2078	455	36049
339	Sycamore #11	2078	456	36050
340	Sycamore #12	2078	457	36051

RECEIVED
BLM AZ STATE OFFICE
2012 AUG 16 P 2:55
PHOENIX, ARIZONA

No.	Name of Claim	Book and Page Nos. / Sequence No.		BLM Serial No.
341	Naragansett Extension #1	937	372	36052
342	Naragansett Ext. #2	937	373	36053
343	Naragansett Extension #3	937	374	36054
344	Naragansett Extension #4	937	375	36055
345	Naragansett Extension #5	937	376	36056
346	Naragansett Extension #6	937	377	36057
347	Naragansett Extension #7	937	378	36058
348	Naragansett Extension #8	937	379	36059
349	Narragansett Ext. No. 9	2020	358	36060
350	Schwab Extension #1 North West	1271	92	36061
351	Rocky 1	3726	117	36062
352	Amole No. 2	2051	262	36063
353	Falls No. 3	2110	267	36065
354	Falls No. 4	2110	268	36066
355	Perry No. 1	2112	11	36067
356	Perry #2	2112	12	36068
357	Perry #3	2112	13	36069
358	Perry #4	2112	14	36070
359	Perry #7	2112	17	36073
360	Perry #8	2112	18	36074
361	Perry #9	2112	19	36075
362	Perry #10	2112	20	36076
363	Perry #11	2112	21	36077
364	Perry #12	2112	22	36078
365	Perry #15	2112	25	36081
	Perry #15/Amended	2139	441	
366	Perry #16	2112	26	36082
367	Perry #17	2112	27	36083
368	Perry #18	2112	28	36084
	Perry #18/Amended	2139	442	
369	Gunsite 1-A	1980	353	36086
370	Gunsite No. 2	1941	339	36087
	Gunsite No. 2/Amended	1980	354	
371	Gunsite No. 3	1941	340	36088
372	Gunsite No. 4	1941	341	36089
373	Gunsite 5A	2022	341	36090
374	Gunsite 6-B	2110	264	36091

RECEIVED
BLM AZ STATE OFFIC
2012 AUG 16 P 2:5
PHOENIX, ARIZONA

No.	Name of Claim	Book and Page Nos. / Sequence No.		BLM Serial No.
375	Gunsite No. 7	1941	344	36092
376	Gunsite 7A	2411	174	36093
377	Gunsite No. 8	1941	345	36094
378	Gunsite No. 9	1941	346	36095
379	Gunsite No. 10	1941	347	36096
380	Gunsite No. 11	1941	348	36097
381	Gunsite No. 12	1941	349	36098
382	Gunsite No. 13	1941	350	36099
383	Gunsite No. 14	1941	351	36100
384	Gunsite No. 15	1941	352	36101
385	Gunsite No. 16	1941	353	36102
386	Gunsite No. 17	1941	354	36103
387	Gunsite No. 18	1941	355	36104
388	Gunsite No. 19	1941	356	36105
389	Gunsite No. 20	1941	357	36106
390	Gunsite No. 21	1941	358	36107
391	Gunsite No. 22	1941	359	36108
392	Gunsight No. 23	1967	324	36109
	Gunsight No. 23/Amended	2022	343	
393	Gunsite No. 24	1943	14	36110
	Gunsite #24/Amended	1980	355	
394	Gunsite No. 25	1943	15	36111
395	Gunsite No. 26	1943	16	36112
396	Gunsite No. 27	1943	13	36113
397	Gunsight No. 28	1967	325	36114
398	Gunsight No. 29	1967	326	36115
399	Gunsight No. 30	1967	327	36116
400	Gunsight No. 31	1967	328	36117
401	Gunsight No. 32	1967	329	36118
402	Gunsight No. 33	1967	330	36119
403	Gunsight No. 35	1967	332	36121
404	Gunsight No. 36	1967	333	36122
405	Gunsight No. 37	1967	334	36123
406	Gunsight No. 38	1967	335	36124
407	Gunsight No. 39	1967	336	36125
408	Gunsight No. 40	1967	337	36126
409	Gunsight No. 41	1967	338	36127

RECEIVED
BLM AZ STATE OFFICE
2012 AUG 16 P 2:55
PHOENIX, ARIZONA

No.	Name of Claim	Book and Page Nos. / Sequence No.		BLM Serial No.
410	Gunsight No. 42	1967	339	36128
411	Gunsight No. 43	1967	340	36129
412	Gunsight 44	1994	152	36130
	Gunsight 44/Amended	6420	1007-1008	
413	Gunsight #45	1994	153	36131
	Gunsight #45/Amended	6420	1009-1010	
414	Gunsight #46	1994	154	36132
415	Gunsight #47	1994	155	36133
416	Gunsight #48	1994	156	36134
417	Gunsight #49	1994	157	36135
418	Gunsight #50	1994	158	36136
	Gunsight No. 50/Amended	2078	464	
419	Williams Folly	5406	878	36137
420	Williams Folly #2	5406	879	36138
421	Santa Rita #1	2148	520	46740
422	Santa Rita #2	2148	521	46741
423	Santa Rita #3	2148	522	46742
424	Santa Rita #7	2148	526	46746
425	Santa Rita #17	2148	536	46756
426	Santa Rita #18	2148	537	46757
427	Santa Rita #19	2148	538	46758
428	Santa Rita #20	2148	539	46759
429	Santa Rita #21	2148	540	46760
430	Santa Rita #22	2148	541	46761
431	Santa Rita #23	2148	542	46762
432	Santa Rita #24	2148	543	46763
433	Santa Rita #25	2148	544	46764
434	Santa Rita #29	2148	548	46768
435	Santa Rita #30	2148	549	46769
436	Santa Rita #31	2148	550	46770
437	Catalina #1	2148	518	46771
438	Catalina #2	2148	517	46772
439	Catalina #3	2148	516	46773
440	Catalina #4	2148	515	46774
441	Catalina #5A	2170	437	46775
442	Catalina #6A	2170	435	46776
443	Catalina #7	2148	512	46777

RECEIVED
BLM AZ STATE OFFICE
2012 AUG 16 P 2:55
PHOENIX, ARIZONA

No.	Name of Claim	Book and Page Nos. / Sequence No.		BLM Serial No.
444	Catalina #8	2148	511	46778
445	Fred Bennett	936	425	46779
446	Fred Bennett	712	107	46780
	Fred Bennett/Amended	2110	262	
447	Rosemont #9	936	424	46781
	Rosemont #9/Amended	2078	466	
448	Rosemont #11	936	420	46782
449	Rosemont #11-A	2078	458	46783
450	Rosemont #12	936	431	46784
	Rosemont #12/Amended	2078	467	
451	Rosemont #13	936	434	46785
	Rosemont #13/Amended	2078	468	
452	Rosemont #15	936	429	46786
	Rosemont #15/Amended	2078	469	
453	Rosemont #16	936	430	46787
	Rosemont # 16/Amended	2078	470	
454	Rosemont #17	936	432	46788
	Rosemont #17/Amended	2078	471	
455	Rosemont #18	936	433	46789
	Rosemont #18/Amended	2078	472	
456	Rosemont 21	964	202	46790
	Rosemont #21/Amended	2078	473	
457	Fred Bennett Fraction	2022	338	46791
458	Last Chance No. 3/Relocation	2929	209	46794
459	Cave	NN	555	46796
460	Strip	821	391	46800
461	Cuba Fraction	2022	342	46801
462	Patrick Henry Fraction/Relocation	3486	103	46802
463	R. G. Ingersoll Fraction	2110	265	46803
464	Daylight Fraction	2110	266	46804
465	Travis #2	1983	254	46805
	Travis #2/Amended	2078	465	
466	Travis #3	1983	255	46806
467	Travis #4	1983	256	46807
	Travis #4/Amended	2170	455	
468	Travis #5	1983	257	46808
469	Travis #6	1983	258	46809

RECEIVED
BLM AZ STATE OFFICE
2012 AUG 16 P 2:55
PHOENIX, ARIZONA

No.	Name of Claim	Book and Page Nos. / Sequence No.		BLM Serial No.
470	Art	1009	441	46810
	Art/Amended	2078	459	
471	Al	1009	442	46811
	Al/Amended	2078	460	
472	Sam	1009	439	46812
	Sam/Amended	2078	461	
473	Fred	1009	440	46813
	Fred/Amended	2078	462	
474	Bert	1009	443	46814
	Bert/Amended	2078	463	
475	Bob	995	393	46815
476	Canyon No. 34	6048	1225-26	47482
477	Canyon No. 35	6048	1227-28	47483
478	Canyon No. 36	6048	1229-30	47484
479	Canyon No. 37	6048	1231-32	47485
480	Canyon No. 38	6048	1233-34	47486
481	Canyon No. 39	6048	1235-36	47487
482	Canyon No. 40	6048	1237-38	47488
483	Canyon No. 41	6048	1239-40	47489
484	Canyon No. 42	6048	1241-42	47490
485	Canyon No. 43	6048	1243-44	47491
486	Canyon No. 64	6048	1285-86	47512
487	Canyon No. 65	6048	1287-88	47513
488	Canyon No. 66	6048	1289-90	47514
489	Canyon No. 67	6048	1291-92	47515
490	Canyon No. 68	6048	1293-94	47516
491	Canyon No. 69	6048	1295-96	47517
492	Canyon No. 70	6048	1297-98	47518
493	Canyon No. 71	6048	1299-1300	47519
494	Canyon No. 72	6048	1301-02	47520
495	Canyon No. 73	6048	1303-04	47521
496	Canyon No. 74	6048	1305-06	47522
497	Canyon No. 75	6048	1307-08	47523
498	Canyon No. 76	6048	1309-10	47524
499	Canyon No. 77	6048	1311-12	47525
500	Canyon No. 78	6048	1313-14	47526
501	Canyon No. 79	6048	1315-16	47527

RECEIVED
BLM AZ STATE OFFICE
2012 AUG 16 P 2:55
PHOENIX, ARIZONA

No.	Name of Claim	Book and Page Nos. / Sequence No.		BLM Serial No.
502	Telemeter Fraction	2075	381	62785
	Telemeter Fraction/Amended	5013	166	
503	West End Fraction	2075	383	62786
	West End Fraction/Amended	5013	164	
504	Hattie Fraction	2075	382	62787
	Hattie Fraction/Amended	5013	165	
505	Cactus	6104	1251-52	64123
506	Travis #7	6104	1253-54	64124
507	Fox #1	2705	63	64125
	Fox #1 Amended	6104	1255-56	
508	Fox #2	2705	64	64126
	Fox #2/Amended	6104	1257-58	
509	Fox #7	2705	69	64131
	Fox #7/Amended	6104	1267-68	
510	Fox #13	2705	75	64133
	Fox #13/Amended	6104	1271-72	
511	Cloud Rest	SS	511	64134
	Cloud Rest/Amended	6104	1273-74	
512	Big Windy	5406	876	64135
513	Big Windy Fraction	5406	877	64136
514	Blue Wing	SS	581	64137
515	Cloud Rest No. 1	B-B-B	277	64138
	Cloud Rest No. 1/Amended	6104	1275-76	
516	Kent #1 Long John	1936	245	66835
517	Kent #2 Patricia C.	1936	246	66836
518	Kent #3 Little Joe	1936	247	66837
519	Belle of Rosemont	2571	125	66838
	Belle of Rosemont/Amended	6216	999-1000	
520	John	995	395	74390
521	Joe	995	396	74391
522	Ben	995	392	74392
523	Pete	995	394	74393
524	Adolph Lewisohn	710	346	74394
525	Adolph Lewisohn	936	419	74395
526	Rosemont	710	347	74396
527	Rosemont	936	418	74397
528	Albert Steinfeld	710	348	74398

RECEIVED
BLM AZ STATE OFFICE
2012 AUG 16 P 2:56
PHOENIX, ARIZONA

No.	Name of Claim	Book and Page Nos. / Sequence No.		BLM Serial No.
529	Albert Steinfeld	936	427	74399
530	Hugh Young	712	108	74400
531	Hugh Young	936	422	74401
532	Ethel	712	109	74402
533	Albert	712	110	74403
534	Rosemont #1	908	504	74404
535	Rosemont #2	908	501	74405
536	Rosemont #3	908	503	74406
537	Rosemont #4	908	499	74407
538	Rosemont #7	936	421	74408
539	Rosemont #8	936	423	74409
540	Rosemont #14	936	428	74410
541	Rosemont #19	964	200	74411
542	Rosemont #20	964	201	74412
543	Rosemont #20	908	500	74413
544	Rosemont #22	964	203	74414
545	Rosemont #23	908	497	74415
546	Rosemont #24	908	498	74416
547	Rosemont #25	908	502	74417
548	RX	936	426	74418
549	Flying Dutchman #7A	6121	1269-70	75181
550	Blue Point No. 2A	6121	1271-72	75182
551	Alpine #1A	6121	1275-76	75183
552	Alpine #2A	6121	1277-78	75184
553	Alpine #3A	6121	1279-80	75185
554	Alpine #4A	6121	1281-82	75186
555	Frijole VI A	6159	1135-36	95315
556	Falcon 1A	6216	899-900	99789
557	Falcon 2A	6216	901-902	99790
558	Falcon 3A	6216	903-904	99791
559	Falcon 4A	6216	905-906	99792
560	Falcon 5A	6216	907-908	99793
561	Falcon 6A	6216	909-910	99794
562	Falcon 7A	6216	911-912	99795
563	Falcon 8A	6216	913-914	99796
564	Falcon 9A	6216	915-916	99797
565	Falcon 10A	6216	917-918	99798

RECEIVED
BLM AZ STATE OFFICE
2012 AUG 16 P 2:56
PHOENIX, ARIZONA

No.	Name of Claim	Book and Page Nos. / Sequence No.		BLM Serial No.
566	Falcon 11A	6216	919-920	99799
567	Falcon 12A	6216	921-922	99800
568	Falcon 13A	6216	923-924	99801
569	Falcon 14A	6216	925-926	99802
570	Falcon 15A	6216	927-928	99803
571	Falcon 16A	6216	929-930	99804
572	Falcon 17A	6216	931-932	99805
573	Falcon 18A	6216	933-934	99806
574	Falcon 19A	6216	935-936	99807
575	Falcon 20A	6216	937-938	99808
576	Falcon 21A	6216	939-940	99809
577	Falcon 22A	6216	941-942	99810
578	Falcon 27A	6216	943-944	99811
579	Falcon 28A	6216	945-946	99812
580	Falcon 29A	6216	947-948	99813
581	Falcon 30A	6216	949-950	99814
582	Falcon 31 A	6216	951-952	99815
583	Falcon 32A	6216	953-954	99816
584	Wasp 62A	6216	963-964	99817
585	Wasp 63A	6216	965-966	99818
586	Wasp 219A	6216	967-968	99819
587	Wasp 220A	6216	969-970	99820
588	Wasp 221A	6216	971-972	99821
589	Wasp 222A	6216	973-974	99822
590	Tecky	6216	997-998	99823
591	MIA 1A	6420	1011-13	117293
592	MIA 2A	6420	1014-16	117294
593	MIA 3A	6420	1017-19	117295
594	MIA 4A	6420	1020-22	117296
595	MIA 5A	6420	1023-25	117297
596	MIA 6A	6420	1026-28	117298
597	MIA 7A	6420	1029-31	117299
598	MIA 8A	6420	1032-34	117300
599	MIA 9A	6420	1035-37	117301
600	MIA 12A	6420	1043-45	117304
601	MIA 13A	6420	1046-48	117305
602	MIA 14A	6420	1049-51	117306

RECEIVED
BLM AZ STATE OFFICE
2012 AUG 16 P 2:56
PHOENIX, ARIZONA

No.	Name of Claim	Book and Page Nos. / Sequence No.		BLM Serial No.
603	BILLY C.	6522	781-782	129394
604	Hope 1	8776	919-921	303950
605	Hope 2	8776	922-924	303951
606	Hope-3	8776	925-927	303952
607	Hope-4	8776	928-930	303953
608	Hope-5	8776	931-933	303954
609	Hope-6	8776	934-936	303955
610	Hope-7	8776	937-939	303956
611	Hope 8	8776	940-942	303957
612	Hope-9	8776	943-945	303958
613	Hope 10	8776	946-948	303959
614	Hope 10-A	8776	949-951	303960
615	Hope-11	8776	952-954	303961
616	Hope-12	8776	955-957	303962
617	Hope-13	8776	958-960	303963
618	Hope-14	8776	961-963	303964
	Hope 14/Amended	8808	596-598	
619	Hope-15	8776	964-966	303965
620	Hope-16	8776	967-969	303966
621	Hope-17	8776	970-972	303967
622	Hope-18	8776	973-975	303968
623	Hope-19	8776	976-978	303969
624	Hope-20	8776	979-981	303970
625	Hope-21	8776	982-984	303971
626	Hope-22	8776	985-987	303972
627	Hope-23	8776	988-990	303973
	Hope-23/Amended	8808	593-595	
628	Hope-24	8776	991-993	303974
629	Hope-25	8776	994-996	303975
630	Hope-26	8776	997-999	303976
631	Hope-27	8776	1000-1002	303977
632	Hope-28	8776	1003-1005	303978
633	H29	8776	1006-1008	303979
634	Hope-30	8776	1009-1011	303980
635	Hope-31	8776	1012-1014	303981
636	Hope 32	8776	1015-1017	303982
	Hope-32/Amended	8808	590-592	

RECEIVED
BLM AZ STATE OFFICE
2012 AUG 16 P 2:56
PHOENIX, ARIZONA

No.	Name of Claim	Book and Page Nos. / Sequence No.		BLM Serial No.
637	Hope-33	8776	1018-1020	303983
638	Hope-34	8776	1021-1023	303984
639	Hope-35	8776	1024-1026	303985
640	Hope-36	8776	1027-1029	303986
641	Hope-37	8776	1030-1032	303987
642	H-38A	9018	1198-1199	313532
643	H-39A	9018	1200-1201	313533
644	H-40A	9018	1202-1203	313534
645	H-41A	9018	1204-1205	313535
646	H-42A	9018	1206-1207	313536
647	H-43A	9018	1208-1209	313537
648	H-44A	9018	1210-1211	313538
649	H-45A	9018	1212-1213	313539
650	H-46A	9018	1214-1215	313540
651	H-47A	9018	1216-1217	313541
652	H-48A	9018	1218-1219	313542
653	H-49A	9018	1220-1221	313543
654	H-50A	9018	1222-1223	313544
655	H-51A	9018	1224-1225	313545
656	H-52A	9018	1226-1227	313546
657	H-53A	9018	1228-1229	313547
658	H-54A	9018	1230-1231	313548
659	H-55A	9018	1232-1233	313549
660	H-56A	9018	1234-1235	313550
661	H-57A	9018	1236-1237	313551
662	H-58A	9018	1238-1239	313552
663	H-59A	9018	1240-1241	313553
664	H-60A	9018	1242-1243	313554
665	H-61A	9018	1244-1245	313555
666	H-62A	9018	1246-1247	313556
667	H-63A	9018	1248-1249	313557
668	H-64A	9018	1250-1251	313558
669	H-65A	9018	1252-1253	313559
670	H-66A	9018	1254-1255	313560
671	H-67A	9018	1256-1257	313561
672	H-68A	9018	1258-1259	313562
673	H-69A	9018	1260-1261	313563

RECEIVED
BLM AZ STATE OFFICE
2012 AUG 16 P 2:56
PHOENIX, ARIZONA

No.	Name of Claim	Book and Page Nos. / Sequence No.		BLM Serial No.
674	H-70A	9018	1262-1263	313564
675	H-71A	9018	1264-1265	313565
676	H-72A	9018	1266-1267	313566
677	H-73A	9018	1268-1269	313567
678	H-74A	9018	1270-1271	313568
679	H-75A	9018	1272-1273	313569
680	H-76A	9018	1274-1275	313570
681	H-77A	9018	1276-1277	313571
682	H-78A	9018	1278-1279	313572
683	H-79A	9018	1280-1281	313573
684	H-80A	9018	1282-1283	313574
685	H-81A	9018	1284-1285	313575
686	H-82A	9018	1286-1287	313576
687	H-83A	9018	1288-1289	313577
688	H-84A	9018	1290-1291	313578
689	H-85A	9018	1292-1293	313579
690	H-86A	9018	1294-1295	313580
691	H-87A	9018	1296-1297	313581
692	H-88A	9018	1298-1299	313582
693	H-89A	9018	1300-1301	313583
694	H-90A	9018	1302-1303	313584
695	H-91A	9018	1304-1305	313585
696	H-92A	9018	1306-1307	313586
697	H-93A	9018	1308-1309	313587
698	H-94A	9018	1310-1311	313588
699	H-95A	9018	1312-1313	313589
700	H-96A	9018	1314-1315	313590
701	H-97A	9018	1316-1317	313591
702	H-98A	9018	1318-1319	313592
703	H-99A	9018	1320-1321	313593
704	H-100A	9018	1322-1323	313594
705	H-101A	9018	1324-1325	313595
706	H-102A	9018	1326-1327	313596
707	H-103A	9018	1328-1329	313597
708	H-104A	9018	1330-1331	313598
709	H-105A	9018	1332-1333	313599
710	H-106A	9018	1334-1335	313600

RECEIVED
BLM AZ STATE OFFICE
2012 AUG 16 P 2:55
PHOENIX, ARIZONA

No.	Name of Claim	Book and Page Nos. / Sequence No.		BLM Serial No.
711	H-107A	9018	1336-1337	313601
712	H-108A	9018	1338-1339	313602
713	H-109A	9018	1340-1341	313603
714	H-110A	9018	1342-1343	313604
715	H-111A	9018	1344-1345	313605
716	H-112A	9018	1346-1347	313606
717	H-113A	9018	1348-1349	313607
718	H-114A	9018	1350-1351	313608
719	H-115A	9018	1352-1353	313609
720	H-116A	9018	1354-1355	313610
721	H-117A	9018	1356-1358	313611
722	H-118A	9018	1358-1359	313612
723	H-119A	9018	1360-1361	313613
724	H-120A	9018	1362-1363	313614
725	H-121A	9018	1364-1365	313615
726	H-122A	9018	1366-1367	313616
727	H-123A	9018	1368-1369	313617
728	H-124A	9018	1370-1371	313618
729	H-125A	9018	1372-1373	313619
730	H-126A	9018	1374-1375	313620
731	H-127A	9018	1376-1377	313621
732	H-128A	9018	1378-1379	313622
733	H-129A	9018	1380-1381	313623
734	H-130A	9018	1382-1383	313624
735	H-131A	9018	1384-1385	313625
736	H-132A	9018	1386-1387	313626
737	H-133A	9018	1388-1389	313627
738	H-134A	9018	1390-1391	313628
739	H-135A	9018	1392-1393	313629
740	H-136A	9018	1394-1395	313630
741	H-137A	9018	1396-1397	313631
742	H-138A	9018	1398-1399	313632
743	H-139A	9018	1400-1401	313633
744	H-140A	9018	1402-1403	313634
745	H-141A	9018	1404-1405	313635
746	H-142A	9018	1406-1407	313636
747	H-143A	9018	1408-1409	313637

RECEIVED
BLM AZ STATE OFFICE
2012 AUG 16 P 2:55
PHOENIX, ARIZONA

No.	Name of Claim	Book and Page Nos. / Sequence No.		BLM Serial No.
748	H-144A	9018	1410-1411	313638
749	H-145A	9018	1412-1413	313639
750	H-146A	9018	1414-1415	313640
751	H-147A	9018	1416-1417	313641
752	H-148A	9018	1418-1419	313642
753	H-149A	9018	1420-1421	313643
754	H-150A	9018	1422-1423	313644
755	H-151A	9018	1424-1425	313645
756	H-152A	9018	1426-1427	313646
757	H-153A	9018	1428-1429	313647
758	H-154A	9018	1430-1431	313648
759	H-155A	9018	1432-1433	313649
760	H-156A	9018	1434-1435	313650
761	H-157A	9018	1436-1437	313651
762	H-158A	9018	1438-1439	313652
763	H-159A	9018	1440-1441	313653
764	H-160A	9018	1442-1443	313654
765	H-161A	9018	1444-1445	313655
766	H-162A	9018	1446-1447	313656
767	H-163A	9018	1448-1449	313657
768	H-164A	9018	1450-1451	313658
769	H-165A	9018	1452-1453	313659
770	H-166A	9018	1454-1455	313660
771	H-167A	9018	1456-1457	313661
772	H-168A	9018	1458-1459	313662
773	H-169A	9018	1460-1461	313663
774	H-170A	9018	1462-1463	313664
775	H-171A	9018	1464-1465	313665
776	H-177A	9018	1476-1477	313671
777	H-178A	9018	1478-1479	313672
778	H-179A	9018	1480-1481	313673
779	H-180A	9018	1482-1483	313674
780	H-181A	9018	1484-1485	313675
781	H-182A	9018	1486-1487	313676
782	H-183A	9018	1488-1489	313677
783	H-187A	9018	1490-1491	313678
784	H-188A	9018	1492-1493	313679

RECEIVED
BLM AZ STATE OFFICE
2012 AUG 16 P 2:56
PHOENIX, ARIZONA

No.	Name of Claim	Book and Page Nos. / Sequence No.		BLM Serial No.
785	H-189A	9018	1494-1495	313680
786	H-190A	9018	1496-1497	313681
787	H-191A	9018	1498-1499	313682
788	H-192A	9018	1500-1501	313683
789	H-194A	9018	1502-1503	313684
790	H-195A	9018	1504-1505	313685
791	H-196A	9018	1506-1507	313686
792	H-197A	9018	1508-1509	313687
793	H-198A	9018	1510-1511	313688
794	H-199A	9018	1512-1513	313689
795	Hope No. 201	9797	2826-2827	330891
796	Hope 201A	9797	2828-2829	330892
	Hope 201A/Amended	9922	1016	
797	Hope No. 202	9797	2830-2831	330893
798	Hope No. 203	9797	2832-2833	330894
799	Hope No. 204	9797	2834-2835	330895
800	Hope No. 205	9797	2836-2837	330896
801	Hope No. 206	9797	2838-2839	330897
802	Hope No. 207	9797	2840-2841	330898
803	Hope No. 208	9797	2842-2843	330899
804	Hope No. 209	9797	2844-2845	330900
805	Hope No. 210	9797	2846-2847	330901
806	Hope No. 211	9797	2848-2849	330902
807	Hope No. 212	9797	2850-2851	330903
808	Hope No. 213	9797	2852-2853	330904
809	Hope No. 214	9797	2854-2855	330905
810	Hope No. 215	9797	2856-2857	330906
811	Hope No. 216	9797	2858-2859	330907
812	Hope No. 222	9797	2864-2865	330910
813	Hope No. 223	9797	2866-2867	330911
814	Hope No. 224	9797	2868-2869	330912
815	Hope No. 225	9797	2870-2871	330913
816	Hope 226A	9797	2872-2873	
	Hope 226A/Amended	9865	1328-1329	330914
817	Hope 227A	9797	2874-2875	
	Hope 227A/Amended	9865	1330-1331	330915
818	Hope 228A	9797	2876-2877	

RECEIVED
BLM AZ STATE OFFICE
2012 AUG 16 P 2:56
PHOENIX, ARIZONA

No.	Name of Claim	Book and Page Nos. / Sequence No.		BLM Serial No.
	Hope 228A/Amended	9865	1332-1333	330916
819	Hope 229A	9797	2878-2879	
	Hope 229A/Amended	9865	1334-1335	330917
820	Hope No. 230	9797	2880-2881	330918
821	Hope No. 231	9797	2882-2883	330919
822	Hope No. 232	9797	2884-2885	330920
823	Hope No. 233	9797	2886-2887	330921
824	Hope No. 234	9797	2888-2889	330922
825	Hope No. 235	9797	2890-2891	330923
826	Hope No. 236	9797	2892-2893	330924
827	Hope No. 237	9797	2894-2895	330925
828	Hope No. 238	9797	2896-2897	330926
829	Hope No. 239	9797	2898-2899	330927
830	Hope No. 240	9797	2900-2901	330928
831	Hope No. 241	9797	2902-2903	330929
832	Hope No. 242	9797	2904-2905	330930
833	Hope No. 243	9797	2906-2907	330931
834	Hope No. 244	9797	2908-2909	330932
835	Hope No. 245	9797	2910-2911	330933
836	Hope No. 246	9797	2912-2913	330934
837	Hope No. 250	9797	2914-2915	330935
838	Hope No. 251	9797	2916-2917	330936
839	Hope No. 252	9797	2918-2919	330937
840	Hope No. 253	9797	2920-2921	330938
841	Hope No. 254	9797	2922-2923	330939
842	Hope No. 255	9797	2924-2925	330940
843	Hope No. 256	9797	2926-2927	330941
844	Hope No. 257	9797	2928-2929	330942
845	Elk 47/Relocation	9797	2930-2931	330943
846	H-172 B/Relocation	9865	1336-1337	331308
847	H-173 B/Relocation	9865	1338-1339	331309
848	H-174 B/Relocation	9865	1340-1341	331310
849	H-175 B/Relocation	9865	1342-1343	331311
850	H-176 B/Relocation	9865	1344-1345	331312
851	MMRE	12667	606-607	367652
852	Tailor	12667	608-609	367653
853	HV 1	13029	511-512	380250

RECEIVED
BLM AZ STATE OFFICE
2012 AUG 16 P 2:56
PHOENIX, ARIZONA

No.	Name of Claim	Book and Page Nos. / Sequence No.		BLM Serial No.
854	HV 2	13029	513-514	380251
855	HV 3	13029	515-516	380252
856	HV 4	13029	517-518	380253
857	ROSE 1	13120	417-418	385174
858	ROSE 2	13120	419-420	385175
859	ROSE 3	13120	421-422	385176
860	ROSE 4	13120	423-424	385177
861	ROSE 5	13120	425-426	385178
862	ROSE 6	13120	427-428	385179
863	ROSE 7	13120	429-430	385180
864	ROSE 8	13120	431-432	385181
865	ROSE 9	13120	433-434	385182
866	HV 6	13190	552-553	387231
	HV 6 A/Amended	13310	1052-1053	
867	HV 7	13190	554-555	387232
868	HV 8	13190	556-557	387233
869	HV 9	13190	558-559	387234
870	HV 10	13190	560-561	387235
871	HV 11	13190	562-563	387236
872	HV 12	13190	564-565	387237
873	HV 13	13190	566-567	387238
874	HV 23	13190	572-573	387241
875	HV 24	13190	574-575	387242
876	HV 25	13190	576-577	387243
877	HV 16	13261	361-362	390077
878	HV 17	13261	363-364	390078
879	HV 18	13261	365-366	390079
880	HV 19	13261	367-368	390080
881	HV 20	13261	369-370	390081
882	HV 21	13261	371-372	390082
883	HV 22	13261	373-374	390083
884	WAIT-1	13261	375-376	390084
885	WAIT-2	13261	377-378	390085
886	WAIT-3	13261	379-380	390086
887	WAIT-4	13261	381-382	390087
888	WAIT-5	13261	383-384	390088
889	WAIT-6	13261	385-386	390089

RECEIVED
BLM AZ STATE OFFICE
2012 AUG 16 P 2:56
PHOENIX, ARIZONA

No.	Name of Claim	Book and Page Nos. / Sequence No.		BLM Serial No.
890	WAIT-7	13261	387-388	390090
891	WAIT-8	13261	389-390	390091
892	WAIT-9	13261	391-392	390092
893	WAIT-10	13261	393-394	390093
894	WAIT-11	13261	395-396	390094
895	WAIT-12	13261	397-398	390095
896	WAIT-13	13261	399-400	390096
897	WAIT-14	13261	401-402	390097
898	WAIT-15	13261	403-404	390098
899	WAIT-16	13261	405-406	390099
900	WAIT-17	13261	407-408	390100
901	WAIT-18	13261	409-410	390101
902	WAIT-19	13261	411-412	390102
903	WAIT-20	13261	413-414	390103
904	WAIT-21	13261	415-416	390104
905	WAIT-22	13261	417-418	390105
906	WAIT-23	13261	419-420	390106
907	WAIT-24	13261	421-422	390107
908	WAIT-25	13261	423-424	390108
909	WAIT-26	13261	425-426	390109
910	WAIT-27	13261	427-428	390110
911	WAIT-28	13261	429-430	390111
912	WAIT-29	13261	431-432	390112
913	WAIT-30	13261	433-434	390113
914	WAIT-31	13261	435-436	390114
915	WAIT-32	13261	437-438	390115
916	FALLS FRACTION	13286	73-74	391154
917	H-69B	13286	75-76	391155
918	NO CHANCE No. 3	13286	77-78	391156
919	SCHWAB FRACTION	13286	79-80	391157
920	H FRAC. 1	13312	195-196	392445
921	H FRAC. 2	13312	197-198	392446
922	H FRAC. 3	13312	199-200	392447
923	H FRAC. 4	13312	201-202	392448
924	H FRAC. 5	13312	203-204	392449
925	H FRAC. 6	13312	205-206	392450
926	H FRAC. 7	13312	207-208	392451

RECEIVED
BLM AZ STATE OFFICE
2012 AUG 16 P 2:55
PHOENIX, ARIZONA

No.	Name of Claim	Book and Page Nos. / Sequence No.		BLM Serial No.
927	H FRAC. 8	13312	209-210	392452
928	BILLY FRAC	13344	16-17	393532
	BILLY FRAC/Amended	13358	114-115	
929	DSM 1	13344	18-19	393533
930	DSM 2	13344	20-21	393534
931	DSM 3	13344	22-23	393535
932	DSM 4	13344	24-25	393536
933	DSM 5	13344	26-27	393537
934	DSM 6	13344	28-29	393538
935	DSM 7	13344	30-31	393539
936	DSM 8	13344	32-33	393540
937	DSM 9	13344	34-35	393541
938	DSM 10	13344	36-37	393542
939	HV5 A	13344	38-39	393543
940	MIA FRAC 1	13344	40-41	393544
941	MIA FRAC 2	13344	42-43	393545
942	SON OF GUN 34	13360	385-386	394006
943	RMT FRAC 1	13386	29-30	394561
944	RMT FRAC 2	13386	31-32	394562
945	RMT FRAC 3	13386	33-34	394563
946	RMT FRAC 4	13386	35-36	394564
947	NC-CF	13534	340-341	396422
948	Thankful	20110240238		404128
949	RCC-1	20113200711		411964
950	RCC-2	20113200750		411965
951	RCC-3	20113200751		411966
952	RCC-4	20113200752		411967
953	RCC-5	20113200753		411968
954	RCC-6	20113200754		411969
955	RCC-7	20113200755		411970
956	RCC-8	20113200756		411971
957	RCC-9	20113200757		411972
958	RCC-10	20113200758		411973
959	RCC-11	20113200759		411974
960	RCC-12	20113200760		411975
961	RCC-13	20113200761		411976
962	RCC-14	20113200762		411977

RECEIVED
BLM AZ STATE OFFICE
2012 AUG 16 P 2:56
PHOENIX, ARIZONA

No.	Name of Claim	Book and Page Nos. / Sequence No.	BLM Serial No.
963	RCC-15	20113200763	411978
964	RCC-16	20113200764	411979
965	RCC-17	20113200765	411980
966	RCC-18	20113200766	411981
967	RCC-19	20113200767	411982
968	RCC-20	20113200768	411983
969	RCC-21	20113200769	411984
970	RCC-22	20113200770	411985
971	RCC-23	20113200771	411986
972	RCC-24	20113200772	411987
973	RCC-25	20113200773	411988
974	RCC-26	20113200774	411989
975	RCC-27	20113200775	411990
976	RCC-28	20113200776	411991
977	RCC-29	20113200777	411992
978	RCC-30	20113200778	411993
979	RCC-31	20113200779	411994
980	RCC-32	20113200780	411995
981	RCC-33	20113200781	411996
982	RCC-34	20113200782	411997
983	RCC-35	20113200783	411998
984	RCC-36	20113200784	411999
985	RCC-37	20113200785	412000
986	RCC-38	20113200786	412001
987	RCC-39	20113200787	412002
988	RCC-40	20113200788	412003
989	RCC-41	20113200789	412004
990	RCC-42	20113200790	412005
991	RCC-43	20113200791	412006
992	RCC-44	20113200792	412007
993	RCC-45	20113200793	412008
994	RCC-46	20113200794	412009
995	RCC-47	20113200795	412010
996	RCC-48	20113200796	412011
997	RCC-49	20113200797	412012
998	RCC-50	20113200798	412013
999	RCC-51	20113200799	412014

RECEIVED
BLM AZ STATE OFFICE
2012 AUG 16 P 2:57
PHOENIX, ARIZONA

No.	Name of Claim	Book and Page Nos. / Sequence No.	BLM Serial No.
1000	RCC-52	20113200800	412015
1001	RCC-53	20113200801	412016
1002	RCC-54	20113200802	412017
1003	RCC-55	20113200803	412018
1004	RCC-56	20113200804	412019
1005	RCC-57	20113200805	412020
1006	RCC-58	20113200806	412021
1007	RCC-59	20113200807	412022
1008	RCC-60	20113200808	412023
1009	RCC-61	20113200809	412024
1010	RCC-62	20113200810	412025
1011	RCC-63	20113200811	412026
1012	RCC-64	20113200812	412027
1013	RCC-65	20113200813	412028
1014	RCC-66	20113200814	412029
1015	RCC-67	20113200815	412030
1016	RCC-68	20113200816	412031
1017	RCC-69	20113200817	412032
1018	RCC-70	20113200818	412033
1019	RCC-71	20113200819	412034
1020	RCC-72	20113200820	412035
1021	RCC-73	20113200821	412036
1022	RCC-74	20113200822	412037
1023	RCC-75	20113200712	412038
1024	RCC-76	20113200713	412039
1025	RCC-77	20113200714	412040
1026	RCC-78	20113200715	412041
1027	RCC-79	20113200716	412042
1028	RCC-80	20113200717	412043
1029	RCC-81	20113200718	412044
1030	RCC-82	20113200719	412045
1031	RCC-83	20113200720	412046
1032	RCC-84	20113200721	412047
1033	RCC-85	20113200722	412048
1034	RCC-86	20113200723	412049
1035	RCC-87	20113200724	412050
1036	RCC-88	20113200725	412051

RECEIVED
BLM AZ STATE OFFICE
2012 AUG 16 P 2:57
PHOENIX, ARIZONA

No.	Name of Claim	Book and Page Nos. / Sequence No.	BLM Serial No.
1037	RCC-89	20113200726	412052
1038	RCC-90	20113200727	412053
1039	RCC-91	20113200728	412054
1040	RCC-92	20113200729	412055
1041	RCC-93	20113200730	412056
1042	RCC-94	20113200731	412057
1043	RCC-95	20113200732	412058
1044	RCC-96	20113200733	412059
1045	RCC-97	20113200734	412060
1046	RCC-98	20113200735	412061
1047	RCC-99	20113200736	412062
1048	RCC-100	20113200737	412063
1049	AGAVE-1	20113200738	412064
1050	AGAVE-2	20113200739	412065
1051	AGAVE-3	20113200740	412066
1052	AGAVE-4	20113200741	412067
1053	AGAVE-5	20113200742	412068
1054	AGAVE-6	20113200743	412069
1055	CONTINENTAL-1	20113200744	412070
1056	CONTINENTAL-2	20113200745	412071
1057	CONTINENTAL-3	20113200746	412072
1058	CONTINENTAL-4	20113200747	412073
1059	CONTINENTAL-5	20113200748	412074
1060	CONTINENTAL-6	20113200749	412075

All of said claims are located in Sections 1, 2, 10, 11, 12, 13, 14, 15, 22, 23, 24, 25, 26, 35 and 36, Township 18 South, Range 15 East; Sections 5, 6, 7, 8, 9, 14, 15, 16, 17, 18, 19, 20, 21, 22, 23, 26, 27, 28, 29, 30, 31, 32, 33 and 34, Township 18 South, Range 16 East; Sections 1, 2 and 12, Township 19 South, Range 15 East; and Sections 4, 5, 6, 7, 8, and 9, Township 19 South, Range 16 East; G&SRB&M.

1060 claims @ $140/each = $148,400

RECEIVED
BLM AZ STATE OFFICE
2012 AUG 16 P 2:57
PHOENIX, ARIZONA

United States Department of the Interior
Bureau of Land Management
LANDS/RECREATION & PLANNING
ONE N CENTRAL AVE
PHOENIX, AZ 85004 -2203
Phone: 602-417-9200

Receipt

No: 2632692

Transaction #: 2713227
Date of Transaction: 08/16/2012

CUSTOMER:

ROSEMONT COPPER COMPANY
4500 CHERRY CREEK SOUTH DR
STE 1040
DENVER,CO 80246-1518 US

LINE #	QTY	DESCRIPTION	REMARKS	UNIT PRICE	TOTAL
1	1.00	LOCATABLE MINERALS / MINING CLAIMS-NOT NEW-UNADJUD,ONE AUTH NO. ONLY / MINING CLAIM MONEY RECEIVED **CASES:** AMC2198/$148400.00	MAINT (1060) 2013	- n/a -	148400.00
				TOTAL:	**$148,400.00**

PAYMENT INFORMATION

1	AMOUNT:	148400.00	POSTMARKED:	N/A
	TYPE:	CHECK	RECEIVED:	08/16/2012
	CHECK NO:	00443		
	NAME:	ROSEMONT COPPER COMPANY 4500 CHERRY CREEK SOUTH DR STE 1040 DENVER CO 80246-1518 US		

REMARKS

PAID FOR BY FENNEMORE CRAIG IN TRUST AND ON BEHALF OF ROSEMONT COPPER COMPANY

This receipt was generated by the automated BLM Collections and Billing System and is a paper representation of a portion of the official electronic record contained therein.

United States Department of the Interior
Bureau of Land Management
LANDS/RECREATION & PLANNING
ONE N CENTRAL AVE
PHOENIX, AZ 85004 -2203
Phone: 602-417-9200

Receipt

No: 2632692

Transaction #: 2713227
Date of Transaction: 08/16/2012

CUSTOMER:

ROSEMONT COPPER COMPANY
4500 CHERRY CREEK SOUTH DR
STE 1040
DENVER,CO 80246-1518 US

LINE #	QTY	DESCRIPTION	REMARKS	UNIT PRICE	TOTAL
1	1.00	LOCATABLE MINERALS / MINING CLAIMS-NOT NEW-UNADJUD,ONE AUTH NO. ONLY / MINING CLAIM MONEY RECEIVED **CASES:** AMC2198/$148400.00	MAINT (1060) 2013	- n/a -	148400.00
				TOTAL:	**$148,400.00**

PAYMENT INFORMATION

1	AMOUNT:	148400.00	POSTMARKED:	N/A
	TYPE:	CHECK	RECEIVED:	08/16/2012
	CHECK NO:	00443		
	NAME:	ROSEMONT COPPER COMPANY 4500 CHERRY CREEK SOUTH DR STE 1040 DENVER CO 80246-1518 US		

REMARKS

PAID FOR BY FENNEMORE CRAIG IN TRUST AND ON BEHALF OF ROSEMONT COPPER COMPANY

This receipt was generated by the automated BLM Collections and Billing System and is a paper representation of a portion of the official electronic record contained therein.

2194
13284
14972
15002
25210
27423
28871
35995
46740
47449
62735
64123
66803
74390
95181
95314
99789
117279
129394
303950
313532
330891
331308
367650
380250
385170
387223
390077
391154
392445
393532
394006
394561
396422
404128

WHEN RECORDED, RETURN TO:
Marc A. Marra, Esq.
Fennemore Craig, P.C.
3003 North Central Avenue, Suite 2600
Phoenix, Arizona 85012-2913

Bureau of Land Management, Arizona State Office
One North Central Avenue, Suite 800
Phoenix, Arizona 85004-4427

RE: Notice of Intent to Hold Mining Claims and Payment of Annual Maintenance Fee

To Whom It May Concern:

This will serve as notice that Rosemont Copper Company (f/k/a Augusta Resource (Arizona) Corporation), whose address for purposes of this filing is 4500 Cherry Creek South Drive, Suite 1040, Denver, Colorado 80246, intends to hold the mining claims and/or mill sites described on Exhibit A attached hereto for the assessment year ending at 12 o'clock, noon, on September 1, 2012 by payment of the annual maintenance fee of $140.00 per claim or site. Payment of such amount is made herewith for such assessment year for each of the claims and sites, the names and BLM serial number with the book and page or sequence number of recording of the Location Notice in the official records of Pima County, Arizona, of which, are set forth on Exhibit A attached hereto and by this reference incorporated herein.

Dated as of August 23, 2011.

ROSEMONT COPPER COMPANY, an Arizona corporation

By Marc A. Marra, AGENT
Marc A. Marra, authorized agent

RECEIVED
B.L.M. AZ STATE OFFICE
2011 AUG 23 A 10: 21
PHOENIX, AZ

STATE OF ARIZONA }
} ss.
COUNTY OF MARICOPA }

The foregoing instrument was acknowledged before me this 22nd day of August, 2011, by Marc A. Marra, agent of Rosemont Copper Company, for and on behalf of the corporation.

IN WITNESS WHEREOF, I hereunto set my hand and official seal.

JOYCE JOHNSTON
NOTARY PUBLIC - ARIZONA
MARICOPA COUNTY
My Comm. Exp.: March 25, 2013

Joyce Johnston
Notary Public

SEP 1 2011

2441309

EXHIBIT A
TO NOTICE OF INTENT TO HOLD MINING CLAIMS AND PAYMENT OF ANNUAL MAINTENANCE FEE

The following contiguous group of unpatented mining claims and sites are situated in the Helvetia Mining District, Pima County, Arizona. The Location Notices of which are of record in the office of the County Recorder of Pima County, Arizona, and the Bureau of Land Management serial numbers are filed at Phoenix, Arizona.

No.	Name of Claim	Book	Page Nos.	BLM Serial No.
1	York Fraction	2022	340	2198
	York Fraction/Amended	5436	804	
2	Travis #1	1983	253	2199
	Travis #1/Second Amended	5436	806	
3	Jim	995	391	2200
	Jim/Amended	5436	802	
4	Isle Royal Fraction	2054	188	2201
	Isle Royal Fraction/Amended	5436	808	
5	Indian Club Fraction	2054	187	2202
	Indian Club Fraction/Amended	5436	809	
6	Pilot Fraction	2051	261	2203
	Pilot Fraction/Amended	5436	810	
7	A.O.T. Fraction	2054	186	2204 ✓
	A.O.T. Fraction/Amended	5436	811	
8	Malachite Fraction	2110	263	2211
	Malachite Fraction/Amended	5436	807	✓
9	MAX 121 B/Relocation	5609	574	13284 ✓
10	MAX 123 B/Relocation	5609	576	13286 ✓
11	MAX 125 B/Relocation	5609	578	13288
12	MAX 126 B/Relocation	5609	579	13289
13	MAX 127 B/Relocation	5609	580	13290
14	MAX 128 B/Relocation	5609	581	13291
15	MAX 129 B/Relocation	5609	582	13292
	MAX 129 B/Amended	6126	1202-1203	
16	MAX 130 B/Relocation	5609	583	13293
~~17~~	~~MAX 131 B/Relocation~~	~~5609~~	~~584~~	~~13294~~

NO. OF CLAIMS 948
AMOUNT $13272.00
RECEIPT NO.
INIT. A.H

** BLM-ASO**

RECEIVED
BLM, AZ STATE OFFICE
2011 AUG 23 A 10:21
PHOENIX, AZ

2441309

No.	Name of Claim	Book	Page Nos.	BLM Serial No.
18	MAX 132 B/Relocation	5609	585	13295
19	MAX 133 B/Relocation	5609	586	13296
20	MAX 134 B/Relocation	5609	587	13297
21	MAX 135 B/Relocation	5609	588	13298
22	MAX 136 B/Relocation	5609	589	13299
23	MAX 137 B/Relocation	5609	590	13300
24	MAX 138 B/Relocation	5609	591	13301
25	MAX 139 B/Relocation	5609	592	13302
26	MAX 140 B/Relocation	5609	593	13303
27	MAX 141 B/Relocation	5609	594	13304
28	MAX 142 B/Relocation	5609	595	13305
29	MAX 143 B/Relocation	5609	596	13306
30	MAX 144 B/Relocation	5609	597	13307
31	MAX 145 B/Relocation	5609	598	13308
32	MAX 146 B/Relocation	5609	599	13309
33	MAX 147 B/Relocation	5609	600	13310
34	MAX 148 B/Relocation	5609	601	13311
35	MAX 149 B/Relocation	5609	602	13312
36	MAX 150 B/Relocation	5609	603	13313
	MAX 150 B/Amended	7073	604-605	
37	MAX 151 B/Relocation	5609	604	13314
38	MAX 152 B/Relocation	5609	605	13315
	MAX 152 B/Amended	7073	606-607	
39	MAX 153 B/Relocation	5609	606	13316
40	MAX 154 B/Relocation	5609	607	13317
	MAX 154 B/Amended	7073	608-609	
41	MAX 155 B/Relocation	5609	608	13318
42	MAX 156 B/Relocation	5609	609	13319
	MAX 156 B/Amended	7073	610-611	
43	Rosalind	314	120	14972
	Rosalind/Amended	1062	539	
44	Michael M.	314	117	14973
	Michael M./Amended	1062	540	
45	Lydia J.	314	119	14974
	Lydia J./Amended	1062	541	
46	Ida D.	314	118	14975
	Ida D./Amended	1062	542	

PHOENIX, AZ
2011 AUG 23 A 10:21
RECEIVED
BLM, AZ STATE OFFICE

No.	Name of Claim	Book	Page Nos.	BLM Serial No.
47	D & D #1	759	202	14976
	D & D #1/Amended	1062	543	
48	D & DII	759	201	14977
	D & D II/Amended	1062	544	
49	El Frijoli	300	277	14978
	Frijoli/Amended	1062	545	
50	Frijoli II	1062	546	14979
51	Frijoli III	1062	547	14980
52	Frijoli IV	1062	548	14981
53	Frijoli V	1062	549	14982 ✓
54	Frijoli VII	1062	551	14984
55	Frijoli VIII	1062	552	14985
56	Frijoli IX	1062	553	14986
57	Frijoli X	1070	494	14987
58	Frijoli XI	1454	349	14988
59	Frijoli XI Extension	1454	350	14989 ✓
60	Deering Springs No. 2 A/Relocation	5636	741	15002
61	Deering Springs No. 4 A/Relocation	5636	742	15003
62	Deering Springs No. 6 A/Relocation	5636	743	15004
63	Deering Springs No. 8 A/Relocation	5636	744	15005
64	Deering Springs No. 10 A/Relocation	5636	745	15006
65	Deering Springs No. 12 A/Relocation	5636	746	15007
66	Deering Springs No. 14 A/Relocation	5636	747	15008
67	Deering Springs No. 15 A/Relocation	5636	748	15009
68	Deering Springs No. 16 A/Relocation	5636	749	15010
69	Deering Springs No. 17 A/Relocation	5636	750	15011
	Deering Springs No. 17 A/Amended	6126	1204-1205	
70	Deering Springs No. 21 A/Relocation	5636	751	15012
71	Deering Springs No. 22 A/Relocation	5636	752	15013
72	Deering Springs No. 23 A/Relocation	5636	753	15014
73	Deering Springs No. 24 A/Relocation	5636	754	15015
74	Deering Springs No. 25 A/Relocation	5636	755	15016
75	Deering Springs No. 26 A/Relocation	5636	756	15017
76	Deering Springs No. 27 A/Relocation	5636	757	15018
77	Deering Springs No. 28 A/Relocation	5636	758	15019
	Deering Springs No. 28 A/Amended	6126	1206-1207	
78	Deering Springs No. 29 A/Relocation	5636	759	15020 ✓

PHOENIX, AZ

2011 AUG 23 A 10:21

RECEIVED
BLM AZ STATE OFFICE

No.	Name of Claim	Book	Page Nos.	BLM Serial No.
79	Deering Springs No. 30 A/Relocation	5636	760	15021
80	Deering Springs No. 31 A/Relocation	5636	761	15022
81	Deering Springs No. 32 A/Relocation	5636	762	15023
82	Deering Springs No. 33 A/Relocation	5636	763	15024
83	Deering Springs No. 34 A/Relocation	5636	764	15025
84	Deering Springs No. 35 A/Relocation	5636	765	15026
85	Deering Springs No. 36 A/Relocation	5636	766	15027
86	Deering Springs No. 37 A/Relocation	5636	767	15028
87	Deering Springs No. 38 A/Relocation	5636	768	15029
88	Deering Springs No. 39 A/Relocation	5636	769	15030
89	Deering Springs No. 42 A/Relocation	5636	770	15031
90	Deering Springs No. 51 A/Relocation	5636	771	15032
91	Deering Springs No. 52 A/Relocation	5636	772	15033
92	Kid 1	3368	529	25210
93	Kid 2	3368	530	25211
94	Kid 3	3368	531	25212
95	Kid 4	3368	532	25213
96	Kid 5	3368	533	25214
97	Kid 6	3368	534	25215
98	Kid 7	3368	535	25216
99	Kid 8	3368	537	25217
100	Kid 9	3368	536	25218
101	Kid 10	3368	538	25219
102	Kid 11	3368	539	25220
103	Kid 12	3368	540	25221
104	Kid 13	3368	541	25222
105	Kid 14	3368	542	25223
106	Kid 15	3368	543	25224
107	Kid 16	3368	544	25225
108	Kid 17	3368	545	25226
109	Kid 18	3368	546	25227
110	Kid 19	3368	547	25228
111	Kid 20	3368	548	25229
112	Kid 21	3368	549	25230
113	Kid 22	3368	550	25231
114	Kid 23	3368	551	25232
~~115~~	~~Kid 24~~	~~3368~~	~~552~~	~~25233~~

PHOENIX, AZ

2011 AUG 23 A 10:21

RECEIVED
S.L.R., AZ STATE OFFICE

No.	Name of Claim	Book	Page Nos.	BLM Serial No.
116	Kid 25	3368	553	25234
117	Kid 26	3368	554	25235
118	Kid 27	3368	555	25236
119	Kid 28	3368	556	25237
120	Kid 29	3368	557	25238
	Kid 29/Amended	6216	1001-1002	
121	Kid 34	3368	562	25243
122	Kid 35	3368	563	25244
123	Kid 36	3368	564	25245
124	Kid 37	3368	565	25246
125	Kid 38	3368	566	25247
126	Kid 39	3368	567	25248
127	Kid 40	3368	568	25249
128	Kid 41	3368	569	25250
129	Kid 42	3368	570	25251
130	Kid 43	3368	571	25252
131	Kid 44	3368	572	25253
132	Kid 45	3368	573	25254
133	Kid 46	3368	574	25255
	Kid 46/Amended	6216	1003-1004	
134	Kid 47	3368	575	25256
	Kid 47/Amended	6216	1005-1006	
135	Wasp 52	3786	52	25257
	Wasp 52/Amended	6216	955-956	
136	Wasp 53	3786	53	25258
	Wasp 53/Amended	6216	957-958	
137	Wasp 54	3786	54	25259
138	Wasp 55	3786	55	25260
139	Wasp 56	3786	56	25261
140	Wasp 57	3786	57	25262
141	Wasp 58	3786	58	25263
	Wasp 58/Amended	3842	133	
142	Wasp 60	3786	59	25264
	Wasp 60/Amended	6216	959-960	
143	Wasp 61	3786	60	25265
	Wasp 61/Amended	6216	961-962	
144	Wasp 101	3786	63	25268

PHOENIX, AZ

2011 AUG 23 A 10:21

RECEIVED
BLM, AZ STATE OFFICE

No.	Name of Claim	Book	Page Nos.	BLM Serial No.
145	Wasp 102	3786	64	25269
146	Wasp 103	3786	65	25270
147	Wasp 104	3786	66	25271
148	Wasp 105	3786	67	25272
149	Wasp 106	3786	68	25273
150	Wasp 107	3786	69	25274
151	Wasp 111	3786	70	25275
152	Wasp 112	3786	71	25276
153	Wasp 113	3786	72	25277
154	Wasp 114	3786	73	25278
155	Wasp 115	3786	74	25279
156	Wasp 116	3786	75	25280
157	Wasp 117	3786	76	25281
158	Wasp 118	3786	77	25282
159	Wasp 119	3786	78	25283
160	Wasp 120	3786	79	25284
161	Wasp 121	3786	80	25285
162	Wasp 122	3786	81	25286
163	Wasp 123	3786	82	25287
164	Wasp 124	3786	83	25288
165	Wasp 125	3786	84	25289
166	Wasp 126	3786	85	25290
167	Wasp 127	3786	86	25291
168	Wasp 128	3786	87	25292
169	Wasp 129	3786	88	25293
170	Wasp 130	3786	89	25294
171	Wasp 201	3786	90	25295
172	Wasp 202	3786	91	25296
173	Wasp 203	3786	92	25297
174	Wasp 204	3786	93	25298
175	Wasp 205	3786	94	25299
176	Wasp 206	3786	95	25300
177	Wasp 207	3786	96	25301
178	Wasp 208	3786	97	25302
179	Wasp 209	3786	98	25303
180	Wasp 210	3786	99	25304
181	Wasp 211	3786	100	25305

PHOENIX, AZ

2011 AUG 23 A 10:21

RECEIVED
AZ STATE OFFICE

No.	Name of Claim	Book	Page Nos.	BLM Serial No.
182	Wasp 212	3786	101	25306
183	Wasp 213	3786	102	25307
184	Wasp 214	3786	103	25308
185	Wasp 215	3786	104	25309
186	Wasp 216	3786	105	25310
187	Wasp 217	3786	106	25311
188	Wasp 218	3786	107	25312
189	Wasp 313	3786	144	25349
190	Wasp 315	3786	146	25351
191	Wasp 317	3786	148	25353
192	Wasp 319	3786	150	25355
	Wasp 319/Amended	6216	975-976	
193	Wasp 321	3786	152	25357
	Wasp 321/Amended	6216	977-978	
194	Wasp 323	3786	154	25359
	Wasp 323/Amended	6216	979-980	
195	Wasp 325	3786	156	25361
	Wasp 325/Amended	6216	981-982	
196	Wasp 327	3786	158	25363
	Wasp 327/Amended	6216	983-984	
197	Wasp 329	3786	160	25365
	Wasp 329/Amended	6216	985-986	
198	Wasp 331	3786	162	25367
	Wasp 331/Amended	6216	987-988	
199	Wasp 333	3786	164	25369
	Wasp 333/Amended	6216	989-990	
200	Wasp 335	3786	166	25371
	Wasp 335/Amended	6216	991-992	
201	Wasp 337	3786	168	25373
	Wasp 337/Amended	6216	993-994	
202	Wasp 339	3786	170	25375
	Wasp 339/Amended	6216	995-996	
203	Wasp 341	3786	172	25377
204	Wasp 343	3786	174	25379
205	Wasp 344	3786	175	25380
206	Wasp 345	3786	176	25381
207	Wasp 346	3786	177	25382

PHOENIX, AZ
2011 AUG 23 A 10: 21
BLM, AZ STATE OFFICE
RECEIVED

No.	Name of Claim	Book	Page Nos.	BLM Serial No.	
208	Wasp 347	3786	178	25383	
209	Wasp 348	3786	179	25384	
210	Wasp 349	3786	180	25385	
211	Wasp 350	3786	181	25386	
212	Wasp 351	3786	182	25387	
213	Wasp 352	3786	183	25388	
214	Wasp 353	3786	184	25389	
215	Wasp 354	3786	185	25390	✓
216	Max 41	4792	584	25662	✓
217	Max 43	4792	586	25664	✓
218	Max 45	4792	588	25666	✓
219	Max 47	4792	590	25668	✓
220	Max 49	4792	592	25670	✓
221	Max 71	4792	614	25692	
222	Max 72	4792	615	25693	
223	Max 73	4792	616	25694	
224	Max 74	4792	617	25695	
225	Max 75	4792	618	25696	
226	Max 76	4792	619	25697	
227	Max 77	4792	620	25698	
228	Max 78	4792	621	25699	
229	Max 79	4792	622	25700	
230	Max 80	4792	623	25701	
231	Max 81	4792	624	25702	
232	Max 82	4792	625	25703	
233	Max 83	4792	626	25704	
234	Max 84	4792	627	25705	
235	Max 85	4792	628	25706	
236	Max 86	4792	629	25707	
237	Max 87	4792	630	25708	
238	Max 88	4792	631	25709	
239	Max 89	4792	632	25710	
240	Max 90	4792	633	25711	
241	Max 91	4792	634	25712	✓
242	Max 93	4792	636	25714	✓
243	Max 95	4792	638	25716	✓
244	Max 97	4792	640	25718	✓

PHOENIX, AZ

2011 AUG 23 A 10:21

RECEIVED
BLM, AZ STATE OFFICE

No.	Name of Claim	Book	Page Nos.	BLM Serial No.
245	Max 99	4792	642	25720
246	Max 101	4792	644	25722
247	Max 102	4792	645	25723
248	Max 103	4792	646	25724
249	Max 104	4792	647	25725
250	Max 105	4792	648	25726
251	Max 106	4792	649	25727
252	Max 107	4792	650	25728
253	Max 108	4792	651	25729
254	Max 109	4792	652	25730
255	Max 110	4792	653	25731
256	Max 111	4792	654	25732
257	Max 112	4792	655	25733
258	Max 113	4792	656	25734
259	Max 114	4792	657	25735
260	Max 115	4792	658	25736
261	Max 116	4792	659	25737
262	Max 117	4792	660	25738
263	Max 118	4792	661	25739
264	Max 119	4792	662	25740
265	Max 120	4792	663	25741
266	Elk 1	3368	576	27423
267	Elk 2	3368	577	27424
268	Elk 3	3368	578	27425
269	Elk 4	3368	579	27426
270	Elk 5	3368	580	27427
271	Elk 6	3368	581	27428
272	Elk 35	3368	610	27451
	Elk 35/Amended	6121	1273-1274	
273	Elk 36	3368	611	27452
274	Elk 37	3368	612	27453
275	Elk 39	3368	614	27455
276	Elk 41	3368	616	27457
277	Elk 43	3368	618	27459
278	Elk 45	3368	620	27461
279	Elk 70	3368	645	27465
~~280~~	~~Elk 71~~	~~3368~~	~~646~~	~~27466~~

PHOENIX, AZ

2011 AUG 23 A 10: 22

RECEIVED
B.L.M. AZ STATE OFFICE

No.	Name of Claim	Book	Page Nos.	BLM Serial No.
281	Elk 72	3368	647	27467
282	Elk 73	3368	648	27468
283	Elk 74	3368	649	27469
284	Elk 75	3368	650	27470
285	Elk 76	3368	651	27471
286	Elk 77	3368	652	27472
287	Elk 78	3368	653	27473
288	Elk 79	3368	654	27474
289	Elk 80	3368	655	27475
290	Elk 81	3368	656	27476
291	Elk 83	3368	658	27478
292	Elk 85	3368	660	27480
293	Elk 87	3368	662	27482
294	Alpine #5	2221	495	27513
	Alpine #5/Amended	6121	1283-1284	
295	Alpine #6	2221	496	27514
	Alpine #6/Amended	6121	1285-1286	
296	Alpine #7	2221	497	27515
	Alpine #7/Amended	6121	1287-1288	
297	Alpine #8	2221	498	27516
	Alpine #8/Amended	6121	1289-1290	
298	Alpine #9	2221	499	27517
	Alpine #9/Amended	6121	1291-1292	
299	Alpine #10	2221	500	27518
	Alpine #10/Amended	6121	1293-1294	
300	Alpine #11	2221	501	27519
	Alpine #11/Amended	6121	1295-1296	
301	Alpine #12	2221	502	27520
	Alpine #12/Amended	6121	1297-1298	
302	Alpine #13	2221	503	27521
303	Alpine #14	2221	504	27522
304	Alpine #15	2221	505	27523
305	Alpine #16	2221	506	27524
306	Alpine #17	2221	507	27525
307	Alpine #18	2221	508	27526
308	Alpine #19	2230	138	27527
~~309~~	~~Alpine #20~~	~~2230~~	~~139~~	~~27528~~

PHOENIX, AZ
2011 AUG 23 A 10: 22
RECEIVED
D.L.R., AZ STATE OFFICE

No.	Name of Claim	Book	Page Nos.	BLM Serial No.
310	Alpine #21	2230	140	27529
311	Alpine #22	2230	141	27530
312	Alpine #23	2230	142	27531
313	Alpine #24	2230	143	27532
314	Santa Rita Wedge	5901	1379	28871
315	Buzzard No. 5	2089	294	36021
316	Shadow #4	2827	66	36025
317	John 1	3934	508	36026
318	John 2	3934	509	36027
319	Flying Dutchman No. 2	2089	295	36028
320	Flying Dutchman No. 3	2089	296	36029
321	Flying Dutchman No. 4	2089	297	36030
322	Flying Dutchman No. 5	2089	298	36031
323	Flying Dutchman No. 6	2089	299	36032
	Flying Dutchman No. 6/Amended	6121	1267-1268	
324	Black Bess No. 2	2089	290	36034
325	K.W.L.	2078	442	36036
326	G.E.J.	2078	443	36037
327	R.F.E.	2078	444	36038
328	R.C.M.	2078	445	36039
329	Sycamore #1	2078	446	36040
330	Sycamore #2	2078	447	36041
331	Sycamore #3	2078	448	36042
332	Sycamore #4	2078	449	36043
	Sycamore #4/Amended	6121	1299-1300	
333	Sycamore #5	2078	450	36044
	Sycamore #5/Amended	6121	1301-1302	
334	Sycamore #6	2078	451	36045
	Sycamore #6/Amended	6121	1303-1304	
335	Sycamore #7	2078	452	36046
	Sycamore #7/Amended	6121	1305-1306	
336	Sycamore #8	2078	453	36047
	Sycamore #8/Amended	6121	1307-1308	
337	Sycamore #9	2078	454	36048
338	Sycamore #10	2078	455	36049
339	Sycamore #11	2078	456	36050
340	Sycamore #12	2078	457	36051

PHOENIX, AZ
2011 AUG 23 A 10:22
RECEIVED
B.L.M., AZ STATE OFFICE

No.	Name of Claim	Book	Page Nos.	BLM Serial No.
341	Naragansett Extension #1	937	372	36052
342	Naragansett Ext. #2	937	373	36053
343	Naragansett Extension #3	937	374	36054
344	Naragansett Extension #4	937	375	36055
345	Naragansett Extension #5	937	376	36056
346	Naragansett Extension #6	937	377	36057
347	Naragansett Extension #7	937	378	36058
348	Naragansett Extension #8	937	379	36059
349	Narragansett Ext. No. 9	2020	358	36060
350	Schwab Extension #1 North West	1271	92	36061
351	Rocky 1	3726	117	36062
352	Amole No. 2	2051	262	36063
353	Falls No. 3	2110	267	36065
354	Falls No. 4	2110	268	36066
355	Perry No. 1	2112	11	36067
356	Perry #2	2112	12	36068
357	Perry #3	2112	13	36069
358	Perry #4	2112	14	36070
359	Perry #7	2112	17	36073
360	Perry #8	2112	18	36074
361	Perry #9	2112	19	36075
362	Perry #10	2112	20	36076
363	Perry #11	2112	21	36077
364	Perry #12	2112	22	36078
365	Perry #15	2112	25	36081
	Perry #15/Amended	2139	441	
366	Perry #16	2112	26	36082
367	Perry #17	2112	27	36083
368	Perry #18	2112	28	36084
	Perry #18/Amended	2139	442	
369	Gunsite 1-A	1980	353	36086
370	Gunsite No. 2	1941	339	36087
	Gunsite No. 2/Amended	1980	354	
371	Gunsite No. 3	1941	340	36088
372	Gunsite No. 4	1941	341	36089
373	Gunsite 5A	2022	341	36090
374	Gunsite 6-B	2110	264	36091

RECEIVED
BLM AZ STATE OFFICE
2011 AUG 23 A 10:22
PHOENIX, AZ.

No.	Name of Claim	Book	Page Nos.	BLM Serial No.
375	Gunsite No. 7	1941	344	36092
376	Gunsite 7A	2411	174	36093
377	Gunsite No. 8	1941	345	36094
378	Gunsite No. 9	1941	346	36095
379	Gunsite No. 10	1941	347	36096
380	Gunsite No. 11	1941	348	36097
381	Gunsite No. 12	1941	349	36098
382	Gunsite No. 13	1941	350	36099
383	Gunsite No. 14	1941	351	36100
384	Gunsite No. 15	1941	352	36101
385	Gunsite No. 16	1941	353	36102
386	Gunsite No. 17	1941	354	36103
387	Gunsite No. 18	1941	355	36104
388	Gunsite No. 19	1941	356	36105
389	Gunsite No. 20	1941	357	36106
390	Gunsite No. 21	1941	358	36107
391	Gunsite No. 22	1941	359	36108
392	Gunsight No. 23	1967	324	36109
	Gunsight No. 23/Amended	2022	343	
393	Gunsite No. 24	1943	14	36110
	Gunsite #24/Amended	1980	355	
394	Gunsite No. 25	1943	15	36111
395	Gunsite No. 26	1943	16	36112
396	Gunsite No. 27	1943	13	36113
397	Gunsight No. 28	1967	325	36114
398	Gunsight No. 29	1967	326	36115
399	Gunsight No. 30	1967	327	36116
400	Gunsight No. 31	1967	328	36117
401	Gunsight No. 32	1967	329	36118
402	Gunsight No. 33	1967	330	36119
403	Gunsight No. 35	1967	332	36121
404	Gunsight No. 36	1967	333	36122
405	Gunsight No. 37	1967	334	36123
406	Gunsight No. 38	1967	335	36124
407	Gunsight No. 39	1967	336	36125
408	Gunsight No. 40	1967	337	36126
409	Gunsight No. 41	1967	338	36127

RECEIVED
BLM, AZ STATE OFFICE
2011 AUG 23 A 10: 22
PHOENIX, AZ

No.	Name of Claim	Book	Page Nos.	BLM Serial No.
410	Gunsight No. 42	1967	339	36128
411	Gunsight No. 43	1967	340	36129
412	Gunsight 44	1994	152	36130
	Gunsight 44/Amended	6420	1007-1008	
413	Gunsight #45	1994	153	36131
	Gunsight #45/Amended	6420	1009-1010	
414	Gunsight #46	1994	154	36132
415	Gunsight #47	1994	155	36133
416	Gunsight #48	1994	156	36134
417	Gunsight #49	1994	157	36135
418	Gunsight #50	1994	158	36136
	Gunsight No. 50/Amended	2078	464	
419	Williams Folly	5406	878	36137
420	Williams Folly #2	5406	879	36138 ✓
421	Santa Rita #1	2148	520	46740
422	Santa Rita #2	2148	521	46741
423	Santa Rita #3	2148	522	46742 ✓
424	Santa Rita #7	2148	526	46746 ✓
425	Santa Rita #17	2148	536	46756
426	Santa Rita #18	2148	537	46757
427	Santa Rita #19	2148	538	46758
428	Santa Rita #20	2148	539	46759
429	Santa Rita #21	2148	540	46760
430	Santa Rita #22	2148	541	46761
431	Santa Rita #23	2148	542	46762
432	Santa Rita #24	2148	543	46763
433	Santa Rita #25	2148	544	46764 ✓
434	Santa Rita #29	2148	548	46768
435	Santa Rita #30	2148	549	46769
436	Santa Rita #31	2148	550	46770
437	Catalina #1	2148	518	46771
438	Catalina #2	2148	517	46772
439	Catalina #3	2148	516	46773
440	Catalina #4	2148	515	46774
441	Catalina #5A	2170	437	46775
442	Catalina #6A	2170	435	46776
443	Catalina #7	2148	512	46777

PHOENIX, AZ

2011 AUG 23 A 10:22

RECEIVED
BLM, AZ STATE OFFICE

No.	Name of Claim	Book	Page Nos.	BLM Serial No.
444	Catalina #8	2148	511	46778
445	Fred Bennett	936	425	46779
446	Fred Bennett	712	107	46780
	Fred Bennett/Amended	2110	262	
447	Rosemont #9	936	424	46781
	Rosemont #9/Amended	2078	466	
448	Rosemont #11	936	420	46782
449	Rosemont #11-A	2078	458	46783
450	Rosemont #12	936	431	46784
	Rosemont #12/Amended	2078	467	
451	Rosemont #13	936	434	46785
	Rosemont #13/Amended	2078	468	
452	Rosemont #15	936	429	46786
	Rosemont #15/Amended	2078	469	
453	Rosemont #16	936	430	46787
	Rosemont # 16/Amended	2078	470	
454	Rosemont #17	936	432	46788
	Rosemont #17/Amended	2078	471	
455	Rosemont #18	936	433	46789
	Rosemont #18/Amended	2078	472	
456	Rosemont 21	964	202	46790
	Rosemont #21/Amended	2078	473	
457	Fred Bennett Fraction	2022	338	46791
458	Last Chance No. 3/Relocation	2929	209	46794
459	Cave	NN	555	46796
460	Strip	821	391	46800
461	Cuba Fraction	2022	342	46801
462	Patrick Henry Fraction/Relocation	3486	103	46802
463	R. G. Ingersoll Fraction	2110	265	46803
464	Daylight Fraction	2110	266	46804
465	Travis #2	1983	254	46805
	Travis #2/Amended	2078	465	
466	Travis #3	1983	255	46806
467	Travis #4	1983	256	46807
	Travis #4/Amended	2170	455	
468	Travis #5	1983	257	46808
469	Travis #6	1983	258	46809

PHOENIX, AZ

2011 AUG 23 A 10: 22

B.L.M. AZ STATE OFFICE
RECEIVED

No.	Name of Claim	Book	Page Nos.	BLM Serial No.
470	Art	1009	441	46810
	Art/Amended	2078	459	
471	Al	1009	442	46811
	Al/Amended	2078	460	
472	Sam	1009	439	46812
	Sam/Amended	2078	461	
473	Fred	1009	440	46813
	Fred/Amended	2078	462	
474	Bert	1009	443	46814
	Bert/Amended	2078	463	
475	Bob	995	393	46815
476	Canyon No. 34	6048	1225-26	47482
477	Canyon No. 35	6048	1227-28	47483
478	Canyon No. 36	6048	1229-30	47484
479	Canyon No. 37	6048	1231-32	47485
480	Canyon No. 38	6048	1233-34	47486
481	Canyon No. 39	6048	1235-36	47487
482	Canyon No. 40	6048	1237-38	47488
483	Canyon No. 41	6048	1239-40	47489
484	Canyon No. 42	6048	1241-42	47490
485	Canyon No. 43	6048	1243-44	47491
486	Canyon No. 64	6048	1285-86	47512
487	Canyon No. 65	6048	1287-88	47513
488	Canyon No. 66	6048	1289-90	47514
489	Canyon No. 67	6048	1291-92	47515
490	Canyon No. 68	6048	1293-94	47516
491	Canyon No. 69	6048	1295-96	47517
492	Canyon No. 70	6048	1297-98	47518
493	Canyon No. 71	6048	1299-1300	47519
494	Canyon No. 72	6048	1301-02	47520
495	Canyon No. 73	6048	1303-04	47521
496	Canyon No. 74	6048	1305-06	47522
497	Canyon No. 75	6048	1307-08	47523
498	Canyon No. 76	6048	1309-10	47524
499	Canyon No. 77	6048	1311-12	47525
500	Canyon No. 78	6048	1313-14	47526
501	Canyon No. 79	6048	1315-16	47527

PHOENIX, AZ
2011 AUG 23 A 10: 22
RECEIVED
BLM, AZ STATE OFFICE

No.	Name of Claim	Book	Page Nos.	BLM Serial No.
502	Telemeter Fraction	2075	381	62785
	Telemeter Fraction/Amended	5013	166	
503	West End Fraction	2075	383	62786
	West End Fraction/Amended	5013	164	
504	Hattie Fraction	2075	382	62787
	Hattie Fraction/Amended	5013	165	✓
505	Cactus	6104	1251-52	64123
506	Travis #7	6104	1253-54	64124
507	Fox #1	2705	63	64125
	Fox #1 Amended	6104	1255-56	
508	Fox #2	2705	64	64126
	Fox #2/Amended	6104	1257-58	✓
509	Fox #7	2705	69	64131
	Fox #7/Amended	6104	1267-68	✓
510	Fox #13	2705	75	64133
	Fox #13/Amended	6104	1271-72	
511	Cloud Rest	SS	511	64134
	Cloud Rest/Amended	6104	1273-74	
512	Big Windy	5406	876	64135
513	Big Windy Fraction	5406	877	64136
514	Blue Wing	SS	581	64137
515	Cloud Rest No. 1	B-B-B	277	64138
	Cloud Rest No. 1/Amended	6104	1275-76	✓
516	Kent #1 Long John	1936	245	66835
517	Kent #2 Patricia C.	1936	246	66836
518	Kent #3 Little Joe	1936	247	66837
519	Belle of Rosemont	2571	125	66838
	Belle of Rosemont/Amended	6216	999-1000	✓
520	John	995	395	74390
521	Joe	995	396	74391
522	Ben	995	392	74392
523	Pete	995	394	74393
524	Adolph Lewisohn	710	346	74394
525	Adolph Lewisohn	936	419	74395
526	Rosemont	710	347	74396
527	Rosemont	936	418	74397
528	Albert Steinfeld	710	348	74398

PHOENIX, AZ
2011 AUG 23 A 10:22
RECEIVED
BLM, AZ STATE OFFICE

No.	Name of Claim	Book	Page Nos.	BLM Serial No.
529	Albert Steinfeld	936	427	74399
530	Hugh Young	712	108	74400
531	Hugh Young	936	422	74401
532	Ethel	712	109	74402
533	Albert	712	110	74403
534	Rosemont #1	908	504	74404
535	Rosemont #2	908	501	74405
536	Rosemont #3	908	503	74406
537	Rosemont #4	908	499	74407
538	Rosemont #7	936	421	74408
539	Rosemont #8	936	423	74409
540	Rosemont #14	936	428	74410
541	Rosemont #19	964	200	74411
542	Rosemont #20	964	201	74412
543	Rosemont #20	908	500	74413
544	Rosemont #22	964	203	74414
545	Rosemont #23	908	497	74415
546	Rosemont #24	908	498	74416
547	Rosemont #25	908	502	74417
548	RX	936	426	74418
549	Flying Dutchman #7A	6121	1269-70	75181
550	Blue Point No. 2A	6121	1271-72	75182
551	Alpine #1A	6121	1275-76	75183
552	Alpine #2A	6121	1277-78	75184
553	Alpine #3A	6121	1279-80	75185
554	Alpine #4A	6121	1281-82	75186
555	Frijole VI A	6159	1135-36	95315
556	Falcon 1A	6216	899-900	99789
557	Falcon 2A	6216	901-902	99790
558	Falcon 3A	6216	903-904	99791
559	Falcon 4A	6216	905-906	99792
560	Falcon 5A	6216	907-908	99793
561	Falcon 6A	6216	909-910	99794
562	Falcon 7A	6216	911-912	99795
563	Falcon 8A	6216	913-914	99796
564	Falcon 9A	6216	915-916	99797
565	Falcon 10A	6216	917-918	99798

PHOENIX, AZ
2011 AUG 23 A 10:22
RECEIVED
B.L.M. AZ STATE OFFICE

No.	Name of Claim	Book	Page Nos.	BLM Serial No.	
566	Falcon 11A	6216	919-920	99799	
567	Falcon 12A	6216	921-922	99800	
568	Falcon 13A	6216	923-924	99801	
569	Falcon 14A	6216	925-926	99802	
570	Falcon 15A	6216	927-928	99803	
571	Falcon 16A	6216	929-930	99804	
572	Falcon 17A	6216	931-932	99805	
573	Falcon 18A	6216	933-934	99806	
574	Falcon 19A	6216	935-936	99807	
575	Falcon 20A	6216	937-938	99808	
576	Falcon 21A	6216	939-940	99809	
577	Falcon 22A	6216	941-942	99810	
578	Falcon 27A	6216	943-944	99811	
579	Falcon 28A	6216	945-946	99812	
580	Falcon 29A	6216	947-948	99813	
581	Falcon 30A	6216	949-950	99814	
582	Falcon 31 A	6216	951-952	99815	
583	Falcon 32A	6216	953-954	99816	
584	Wasp 62A	6216	963-964	99817	
585	Wasp 63A	6216	965-966	99818	
586	Wasp 219A	6216	967-968	99819	
587	Wasp 220A	6216	969-970	99820	
588	Wasp 221A	6216	971-972	99821	
589	Wasp 222A	6216	973-974	99822	
590	Tecky	6216	997-998	99823	✓
591	MIA 1A	6420	1011-13	117293	
592	MIA 2A	6420	1014-16	117294	
593	MIA 3A	6420	1017-19	117295	
594	MIA 4A	6420	1020-22	117296	
595	MIA 5A	6420	1023-25	117297	
596	MIA 6A	6420	1026-28	117298	
597	MIA 7A	6420	1029-31	117299	
598	MIA 8A	6420	1032-34	117300	
599	MIA 9A	6420	1035-37	117301	✓
600	MIA 12A	6420	1043-45	117304	
601	MIA 13A	6420	1046-48	117305	
602	MIA 14A	6420	1049-51	117306	✓

PHOENIX, AZ
2011 AUG 23 A 10:22
BLM AZ STATE OFFICE
RECEIVED

No.	Name of Claim	Book	Page Nos.	BLM Serial No.
603	BILLY C.	6522	781-782	129394
604	Hope 1	8776	919-921	303950
605	Hope 2	8776	922-924	303951
606	Hope-3	8776	925-927	303952
607	Hope-4	8776	928-930	303953
608	Hope-5	8776	931-933	303954
609	Hope-6	8776	934-936	303955
610	Hope-7	8776	937-939	303956
611	Hope 8	8776	940-942	303957
612	Hope-9	8776	943-945	303958
613	Hope 10	8776	946-948	303959
614	Hope 10-A	8776	949-951	303960
615	Hope-11	8776	952-954	303961
616	Hope-12	8776	955-957	303962
617	Hope-13	8776	958-960	303963
618	Hope-14	8776	961-963	303964
	Hope 14/Amended	8808	596-598	
619	Hope-15	8776	964-966	303965
620	Hope-16	8776	967-969	303966
621	Hope-17	8776	970-972	303967
622	Hope-18	8776	973-975	303968
623	Hope-19	8776	976-978	303969
624	Hope-20	8776	979-981	303970
625	Hope-21	8776	982-984	303971
626	Hope-22	8776	985-987	303972
627	Hope-23	8776	988-990	303973
	Hope-23/Amended	8808	593-595	
628	Hope-24	8776	991-993	303974
629	Hope-25	8776	994-996	303975
630	Hope-26	8776	997-999	303976
631	Hope-27	8776	1000-1002	303977
632	Hope-28	8776	1003-1005	303978
633	H29	8776	1006-1008	303979
634	Hope-30	8776	1009-1011	303980
635	Hope-31	8776	1012-1014	303981
636	Hope 32	8776	1015-1017	303982
	Hope-32/Amended	8808	590-592	

PHOENIX, AZ
2011 AUG 23 A 10:22
BLM, AZ STATE OFFICE
RECEIVED

No.	Name of Claim	Book	Page Nos.	BLM Serial No.
637	Hope-33	8776	1018-1020	303983
638	Hope-34	8776	1021-1023	303984
639	Hope-35	8776	1024-1026	303985
640	Hope-36	8776	1027-1029	303986
641	Hope-37	8776	1030-1032	303987
642	H-38A	9018	1198-1199	313532
643	H-39A	9018	1200-1201	313533
644	H-40A	9018	1202-1203	313534
645	H-41A	9018	1204-1205	313535
646	H-42A	9018	1206-1207	313536
647	H-43A	9018	1208-1209	313537
648	H-44A	9018	1210-1211	313538
649	H-45A	9018	1212-1213	313539
650	H-46A	9018	1214-1215	313540
651	H-47A	9018	1216-1217	313541
652	H-48A	9018	1218-1219	313542
653	H-49A	9018	1220-1221	313543
654	H-50A	9018	1222-1223	313544
655	H-51A	9018	1224-1225	313545
656	H-52A	9018	1226-1227	313546
657	H-53A	9018	1228-1229	313547
658	H-54A	9018	1230-1231	313548
659	H-55A	9018	1232-1233	313549
660	H-56A	9018	1234-1235	313550
661	H-57A	9018	1236-1237	313551
662	H-58A	9018	1238-1239	313552
663	H-59A	9018	1240-1241	313553
664	H-60A	9018	1242-1243	313554
665	H-61A	9018	1244-1245	313555
666	H-62A	9018	1246-1247	313556
667	H-63A	9018	1248-1249	313557
668	H-64A	9018	1250-1251	313558
669	H-65A	9018	1252-1253	313559
670	H-66A	9018	1254-1255	313560
671	H-67A	9018	1256-1257	313561
672	H-68A	9018	1258-1259	313562
673	H-69A	9018	1260-1261	313563

PHOENIX, AZ

2011 AUG 23 A 10:23

RECEIVED
B.L.M. AZ STATE OFFICE

No.	Name of Claim	Book	Page Nos.	BLM Serial No.
674	H-70A	9018	1262-1263	313564
675	H-71A	9018	1264-1265	313565
676	H-72A	9018	1266-1267	313566
677	H-73A	9018	1268-1269	313567
678	H-74A	9018	1270-1271	313568
679	H-75A	9018	1272-1273	313569
680	H-76A	9018	1274-1275	313570
681	H-77A	9018	1276-1277	313571
682	H-78A	9018	1278-1279	313572
683	H-79A	9018	1280-1281	313573
684	H-80A	9018	1282-1283	313574
685	H-81A	9018	1284-1285	313575
686	H-82A	9018	1286-1287	313576
687	H-83A	9018	1288-1289	313577
688	H-84A	9018	1290-1291	313578
689	H-85A	9018	1292-1293	313579
690	H-86A	9018	1294-1295	313580
691	H-87A	9018	1296-1297	313581
692	H-88A	9018	1298-1299	313582
693	H-89A	9018	1300-1301	313583
694	H-90A	9018	1302-1303	313584
695	H-91A	9018	1304-1305	313585
696	H-92A	9018	1306-1307	313586
697	H-93A	9018	1308-1309	313587
698	H-94A	9018	1310-1311	313588
699	H-95A	9018	1312-1313	313589
700	H-96A	9018	1314-1315	313590
701	H-97A	9018	1316-1317	313591
702	H-98A	9018	1318-1319	313592
703	H-99A	9018	1320-1321	313593
704	H-100A	9018	1322-1323	313594
705	H-101A	9018	1324-1325	313595
706	H-102A	9018	1326-1327	313596
707	H-103A	9018	1328-1329	313597
708	H-104A	9018	1330-1331	313598
709	H-105A	9018	1332-1333	313599
710	H-106A	9018	1334-1335	313600

PHOENIX, AZ
2011 AUG 23 A 10: 23
RECEIVED
B.L.M. AZ STATE OFFICE

No.	Name of Claim	Book	Page Nos.	BLM Serial No.
711	H-107A	9018	1336-1337	313601
712	H-108A	9018	1338-1339	313602
713	H-109A	9018	1340-1341	313603
714	H-110A	9018	1342-1343	313604
715	H-111A	9018	1344-1345	313605
716	H-112A	9018	1346-1347	313606
717	H-113A	9018	1348-1349	313607
718	H-114A	9018	1350-1351	313608
719	H-115A	9018	1352-1353	313609
720	H-116A	9018	1354-1355	313610
721	H-117A	9018	1356-1358	313611
722	H-118A	9018	1358-1359	313612
723	H-119A	9018	1360-1361	313613
724	H-120A	9018	1362-1363	313614
725	H-121A	9018	1364-1365	313615
726	H-122A	9018	1366-1367	313616
727	H-123A	9018	1368-1369	313617
728	H-124A	9018	1370-1371	313618
729	H-125A	9018	1372-1373	313619
730	H-126A	9018	1374-1375	313620
731	H-127A	9018	1376-1377	313621
732	H-128A	9018	1378-1379	313622
733	H-129A	9018	1380-1381	313623
734	H-130A	9018	1382-1383	313624
735	H-131A	9018	1384-1385	313625
736	H-132A	9018	1386-1387	313626
737	H-133A	9018	1388-1389	313627
738	H-134A	9018	1390-1391	313628
739	H-135A	9018	1392-1393	313629
740	H-136A	9018	1394-1395	313630
741	H-137A	9018	1396-1397	313631
742	H-138A	9018	1398-1399	313632
743	H-139A	9018	1400-1401	313633
744	H-140A	9018	1402-1403	313634
745	H-141A	9018	1404-1405	313635
746	H-142A	9018	1406-1407	313636
747	H-143A	9018	1408-1409	313637

PHOENIX, AZ
2011 AUG 23 A 10:23
RECEIVED
BLM, AZ STATE OFFICE

No.	Name of Claim	Book	Page Nos.	BLM Serial No.
748	H-144A	9018	1410-1411	313638
749	H-145A	9018	1412-1413	313639
750	H-146A	9018	1414-1415	313640
751	H-147A	9018	1416-1417	313641
752	H-148A	9018	1418-1419	313642
753	H-149A	9018	1420-1421	313643
754	H-150A	9018	1422-1423	313644
755	H-151A	9018	1424-1425	313645
756	H-152A	9018	1426-1427	313646
757	H-153A	9018	1428-1429	313647
758	H-154A	9018	1430-1431	313648
759	H-155A	9018	1432-1433	313649
760	H-156A	9018	1434-1435	313650
761	H-157A	9018	1436-1437	313651
762	H-158A	9018	1438-1439	313652
763	H-159A	9018	1440-1441	313653
764	H-160A	9018	1442-1443	313654
765	H-161A	9018	1444-1445	313655
766	H-162A	9018	1446-1447	313656
767	H-163A	9018	1448-1449	313657
768	H-164A	9018	1450-1451	313658
769	H-165A	9018	1452-1453	313659
770	H-166A	9018	1454-1455	313660
771	H-167A	9018	1456-1457	313661
772	H-168A	9018	1458-1459	313662
773	H-169A	9018	1460-1461	313663
774	H-170A	9018	1462-1463	313664
775	H-171A	9018	1464-1465	313665
776	H-177A	9018	1476-1477	313671
777	H-178A	9018	1478-1479	313672
778	H-179A	9018	1480-1481	313673
779	H-180A	9018	1482-1483	313674
780	H-181A	9018	1484-1485	313675
781	H-182A	9018	1486-1487	313676
782	H-183A	9018	1488-1489	313677
783	H-187A	9018	1490-1491	313678
784	H-188A	9018	1492-1493	313679

PHOENIX, AZ
2011 AUG 23 A 10:23
BLM, AZ STATE OFFICE
RECEIVED

No.	Name of Claim	Book	Page Nos.	BLM Serial No.
785	H-189A	9018	1494-1495	313680
786	H-190A	9018	1496-1497	313681
787	H-191A	9018	1498-1499	313682
788	H-192A	9018	1500-1501	313683
789	H-194A	9018	1502-1503	313684
790	H-195A	9018	1504-1505	313685
791	H-196A	9018	1506-1507	313686
792	H-197A	9018	1508-1509	313687
793	H-198A	9018	1510-1511	313688
794	H-199A	9018	1512-1513	313689
795	Hope No. 201	9797	2826-2827	330891
796	Hope 201A	9797	2828-2829	330892
	Hope 201A/Amended	9922	1016	
797	Hope No. 202	9797	2830-2831	330893
798	Hope No. 203	9797	2832-2833	330894
799	Hope No. 204	9797	2834-2835	330895
800	Hope No. 205	9797	2836-2837	330896
801	Hope No. 206	9797	2838-2839	330897
802	Hope No. 207	9797	2840-2841	330898
803	Hope No. 208	9797	2842-2843	330899
804	Hope No. 209	9797	2844-2845	330900
805	Hope No. 210	9797	2846-2847	330901
806	Hope No. 211	9797	2848-2849	330902
807	Hope No. 212	9797	2850-2851	330903
808	Hope No. 213	9797	2852-2853	330904
809	Hope No. 214	9797	2854-2855	330905
810	Hope No. 215	9797	2856-2857	330906
811	Hope No. 216	9797	2858-2859	330907
812	Hope No. 222	9797	2864-2865	330910
813	Hope No. 223	9797	2866-2867	330911
814	Hope No. 224	9797	2868-2869	330912
815	Hope No. 225	9797	2870-2871	330913
816	Hope 226A/Amended	9865	1328-1329	330914
817	Hope 227A/Amended	9865	1330-1331	330915
818	Hope 228A/Amended	9865	1332-1333	330916
819	Hope 229A/Amended	9865	1334-1335	330917
820	Hope No. 230	9797	2880-2881	330918

RECEIVED
D.L.R., AZ STATE OFFICE
2011 AUG 23 A 10: 23
PHOENIX, AZ

No.	Name of Claim	Book	Page Nos.	BLM Serial No.
821	Hope No. 231	9797	2882-2883	330919
822	Hope No. 232	9797	2884-2885	330920
823	Hope No. 233	9797	2886-2887	330921
824	Hope No. 234	9797	2888-2889	330922
825	Hope No. 235	9797	2890-2891	330923
826	Hope No. 236	9797	2892-2893	330924
827	Hope No. 237	9797	2894-2895	330925
828	Hope No. 238	9797	2896-2897	330926
829	Hope No. 239	9797	2898-2899	330927
830	Hope No. 240	9797	2900-2901	330928
831	Hope No. 241	9797	2902-2903	330929
832	Hope No. 242	9797	2904-2905	330930
833	Hope No. 243	9797	2906-2907	330931
834	Hope No. 244	9797	2908-2909	330932
835	Hope No. 245	9797	2910-2911	330933
836	Hope No. 246	9797	2912-2913	330934
837	Hope No. 250	9797	2914-2915	330935
838	Hope No. 251	9797	2916-2917	330936
839	Hope No. 252	9797	2918-2919	330937
840	Hope No. 253	9797	2920-2921	330938
841	Hope No. 254	9797	2922-2923	330939
842	Hope No. 255	9797	2924-2925	330940
843	Hope No. 256	9797	2926-2927	330941
844	Hope No. 257	9797	2928-2929	330942
845	Elk 47 Relocated	9797	2930-2931	330943
846	H-172B Relocated	9865	1336-1337	331308
847	H-173B Relocated	9865	1338-1339	331309
848	H-174B Relocated	9865	1340-1341	331310
849	H-175B Relocated	9865	1342-1343	331311
850	H-176B Relocated	9865	1344-1345	331312
851	MMRE	12667	606-607	367652
852	Tailor	12667	608-609	367653
853	HV 1	13029	511-512	380250
854	HV 2	13029	513-514	380251
855	HV 3	13029	515-516	380252
856	HV 4	13029	517-518	380253
~~857~~	~~ROSE 1~~	~~13120~~	~~417-418~~	~~385174~~

PHOENIX, AZ

2011 AUG 23 A 10:23

RECEIVED
BLM AZ STATE OFFICE

No.	Name of Claim	Book	Page Nos.	BLM Serial No.
858	ROSE 2	13120	419-420	385175
859	ROSE 3	13120	421-422	385176
860	ROSE 4	13120	423-424	385177
861	ROSE 5	13120	425-426	385178
862	ROSE 6	13120	427-428	385179
863	ROSE 7	13120	429-430	385180
864	ROSE 8	13120	431-432	385181
865	ROSE 9	13120	433-434	385182 ✓
866	HV 6	13190	552-553	387231
	HV 6 A/Amended	13310	1052-1053	
867	HV 7	13190	554-555	387232
868	HV 8	13190	556-557	387233
869	HV 9	13190	558-559	387234
870	HV 10	13190	560-561	387235
871	HV 11	13190	562-563	387236
872	HV 12	13190	564-565	387237
873	HV 13	13190	566-567	387238 ✓
874	HV 23	13190	572-573	387241
875	HV 24	13190	574-575	387242
876	HV 25	13190	576-577	387243 ✓
877	HV 16	13261	361-362	390077
878	HV 17	13261	363-364	390078
879	HV 18	13261	365-366	390079
880	HV 19	13261	367-368	390080
881	HV 20	13261	369-370	390081
882	HV 21	13261	371-372	390082
883	HV 22	13261	373-374	390083
884	WAIT-1	13261	375-376	390084
885	WAIT-2	13261	377-378	390085
886	WAIT-3	13261	379-380	390086
887	WAIT-4	13261	381-382	390087
888	WAIT-5	13261	383-384	390088
889	WAIT-6	13261	385-386	390089
890	WAIT-7	13261	387-388	390090
891	WAIT-8	13261	389-390	390091
892	WAIT-9	13261	391-392	390092
~~893~~	~~WAIT-10~~	~~13261~~	~~393-394~~	~~390093~~

✓

PHOENIX, AZ

2011 AUG 23 A 10:23

RECEIVED
BLM, AZ STATE OFFICE

No.	Name of Claim	Book	Page Nos.	BLM Serial No.
894	WAIT-11	13261	395-396	390094
895	WAIT-12	13261	397-398	390095
896	WAIT-13	13261	399-400	390096
897	WAIT-14	13261	401-402	390097
898	WAIT-15	13261	403-404	390098
899	WAIT-16	13261	405-406	390099
900	WAIT-17	13261	407-408	390100
901	WAIT-18	13261	409-410	390101
902	WAIT-19	13261	411-412	390102
903	WAIT-20	13261	413-414	390103
904	WAIT-21	13261	415-416	390104
905	WAIT-22	13261	417-418	390105
906	WAIT-23	13261	419-420	390106
907	WAIT-24	13261	421-422	390107
908	WAIT-25	13261	423-424	390108
909	WAIT-26	13261	425-426	390109
910	WAIT-27	13261	427-428	390110
911	WAIT-28	13261	429-430	390111
912	WAIT-29	13261	431-432	390112
913	WAIT-30	13261	433-434	390113
914	WAIT-31	13261	435-436	390114
915	WAIT-32	13261	437-438	390115 ✓
916	FALLS FRACTION	13286	73-74	391154
917	H-69B	13286	75-76	391155
918	NO CHANCE No. 3	13286	77-78	391156
919	SCHWAB FRACTION	13286	79-80	391157 ✓
920	H FRAC. 1	13312	195-196	392445
921	H FRAC. 2	13312	197-198	392446
922	H FRAC. 3	13312	199-200	392447
923	H FRAC. 4	13312	201-202	392448
924	H FRAC. 5	13312	203-204	392449
925	H FRAC. 6	13312	205-206	392450
926	H FRAC. 7	13312	207-208	392451
927	H FRAC. 8	13312	209-210	392452 ✓
928	BILLY FRAC	13344	16-17	393532
	BILLY FRAC/Amended	13358	114-115	
929	DSM 1	13344	18-19	393533 ✓

PHOENIX, AZ
2011 AUG 23 A 10: 23
RECEIVED
B.L.M. AZ STATE OFFICE

No.	Name of Claim	Book	Page Nos.	BLM Serial No.
930	DSM 2	13344	20-21	393534
931	DSM 3	13344	22-23	393535
932	DSM 4	13344	24-25	393536
933	DSM 5	13344	26-27	393537
934	DSM 6	13344	28-29	393538
935	DSM 7	13344	30-31	393539
936	DSM 8	13344	32-33	393540
937	DSM 9	13344	34-35	393541
938	DSM 10	13344	36-37	393542
939	HV5 A	13344	38-39	393543
940	MIA FRAC 1	13344	40-41	393544
941	MIA FRAC 2	13344	42-43	393545 ✓
942	SON OF GUN 34	13360	385-386	394006 ✓
943	RMT FRAC 1	13386	29-30	394561
944	RMT FRAC 2	13386	31-32	394562
945	RMT FRAC 3	13386	33-34	394563
946	RMT FRAC 4	13386	35-36	394564 ✓
947	NC-CF	13534	340-341	396422 ✓
948	Thankful	Sequence # 20110240238		404128

All of said claims are located in Sections 1, 2, 10, 11, 12, 13, 14, 15, 22, 23, 24, 25, 26, 35 and 36, Township 18 South, Range 15 East; Sections 5, 6, 7, 8, 9, 14, 15, 16, 17, 18, 19, 20, 21, 22, 23, 28, 29, 30, 31, 32 and 33, Township 18 South, Range 16 East; Sections 4, 5, 6, 7, 8, and 9, Township 19 South, Range 16 East; and Sections 1 and 2, Township 19 South, Range 15 East; G&SRB&M.

948 claims @ $140/each = $132,720

RECEIVED
B.L.M. AZ STATE OFFICE
2011 AUG 23 A 10: 23
PHOENIX, AZ

United States Department of the Interior
Bureau of Land Management
LANDS/RECREATION & PLANNING
ONE N CENTRAL AVE
PHOENIX, AZ 85004 -2203
Phone: 602-417-9200

Receipt

No: 2412591

Transaction #: 2487945
Date of Transaction: 08/23/2011

CUSTOMER:

ROSEMONT COPPER COMPANY
4500 CHERRY CREEK SOUTH DR
STE. 1040
DENVER,CO 80246-1518 US

LINE #	QTY	DESCRIPTION	REMARKS	UNIT PRICE	TOTAL
1	1.00	LOCATABLE MINERALS / MINING CLAIMS-NOT NEW-UNADJUD,ONE AUTH NO. ONLY / MINING CLAIM MONEY RECEIVED **CASES:** AMC2198/$132720.00	MAINT FEE PYMNT (948) 2012	- n/a -	132720.00
				TOTAL:	**$132,720.00**

PAYMENT INFORMATION

1	AMOUNT:	132720.00	POSTMARKED:	N/A
	TYPE:	CHECK	RECEIVED:	08/23/2011
	CHECK NO:	90241		
	NAME:	FENNEMORE CRAIG, PC 3003 N CENTRAL AVE SUITE 600 PHOENIX AZ 85012-2913 US		

REMARKS

PAYMENT RECEIVED FROM FENNEMORE CRAIG, P.C. ON BEHALF AND FOR THE BENEFIT OF ROSEMONT COPPER COMPANY

This receipt was generated by the automated BLM Collections and Billing System and is a paper representation of a portion of the official electronic record contained therein.

AMC 2194

Receipt: 2195244

13284
14972
15002
25210
27423
28871
35995
46740
47449
62735
64123
66803
74390
75181
95314
99789
117279
129394
303950
313532
330891
331308
367650
380250
385170
387223
390077
391154
392445
393532
394006
394561
396422

WHEN RECORDED, RETURN TO:
Marc A. Marra, Esq.
Fennemore Craig, P.C.
3003 North Central Avenue, Suite 2600
Phoenix, Arizona 85012-2913

Bureau of Land Management, Arizona State Office
One North Central Avenue, Suite 800
Phoenix, Arizona 85004-4427

RE: Notice of Intent to Hold Mining Claims and Payment of Annual Maintenance Fee

To Whom It May Concern:

This will serve as notice that Rosemont Copper Company (f/k/a Augusta Resource (Arizona) Corporation), whose address for purposes of this filing is 4500 Cherry Creek South Drive, Suite 1040, Denver, Colorado 80246, intends to hold the mining claims and/or mill sites described on Exhibit A attached hereto for the assessment year ending at 12 o'clock, noon, on September 1, 2011 by payment of the annual maintenance fee of $140.00 per claim or site. Payment of such amount is made herewith for such assessment year for each of the claims and sites, the names and BLM serial number with the book and page or index number of recording of the Location Notice in the official records of Pima County, Arizona, of which, are set forth on Exhibit A attached hereto and by this reference incorporated herein.

Dated as of August 19, 2010.

ROSEMONT COPPER COMPANY, an Arizona corporation

By Marc A. Marra, AGENT
Marc A. Marra, authorized agent

RECEIVED
BLM AZ STATE OFFICE
2010 AUG 19 P 1:27
PHOENIX, ARIZONA

STATE OF ARIZONA }
} ss.
COUNTY OF MARICOPA }

The foregoing instrument was acknowledged before me this 19th day of August, 2010, by Marc A. Marra, agent of Rosemont Copper Company, for and on behalf of the corporation.

IN WITNESS WHEREOF, I hereunto set my hand and official seal.

JOYCE JOHNSTON
NOTARY PUBLIC - ARIZONA
MARICOPA COUNTY
My Comm. Exp.: March 25, 2013

Joyce Johnston
Notary Public

ENTERED INTO COMPUTER
AUG 31 2010

NO. OF CLAIMS 947
AMOUNT 132580.
RECEIPT NO. 2195244
INIT. SC
** BLM-ASO**

2333572.1

EXHIBIT A
TO NOTICE OF INTENT TO HOLD MINING CLAIMS AND PAYMENT OF ANNUAL MAINTENANCE FEE

The following contiguous group of unpatented mining claims and sites are situated in the Helvetia Mining District, Pima County, Arizona. The Location Notices of which are of record in the office of the County Recorder of Pima County, Arizona, and the Bureau of Land Management serial numbers are filed at Phoenix, Arizona.

No.	Name of Claim	Book	Page Nos.	BLM Serial No.
1.	York Fraction	2022	340	2198
	York Fraction/Amended	5436	804	
2.	Travis #1	1983	253	2199
	Travis #1/Second Amended	5436	806	
3.	Jim	995	391	2200
	Jim/Amended	5436	802	
4.	Isle Royal Fraction	2054	188	2201
	Isle Royal Fraction/Amended	5436	808	
5.	Indian Club Fraction	2054	187	2202
	Indian Club Fraction/Amended	5436	809	
6.	Pilot Fraction	2051	261	2203
	Pilot Fraction/Amended	5436	810	
7.	A.O.T. Fraction	2054	186	2204
	A.O.T. Fraction/Amended	5436	811	
8.	Malachite Fraction	2110	263	2211
	Malachite Fraction/Amended	5436	807	
9.	MAX 121 B/Relocation	5609	574	13284
10.	MAX 123 B/Relocation	5609	576	13286
11.	MAX 125 B/Relocation	5609	578	13288
12.	MAX 126 B/Relocation	5609	579	13289
13.	MAX 127 B/Relocation	5609	580	13290
14.	MAX 128 B/Relocation	5609	581	13291
15.	MAX 129 B/Relocation	5609	582	13292
	MAX 129 B/Amended	6126	1202-1203	
16.	MAX 130 B/Relocation	5609	583	13293
17.	MAX 131 B/Relocation	5609	584	13294

RECEIVED
AZ STATE OFFICE
2000 AUG 16 P 1:27
PHOENIX, ARIZONA

17/5C

No.	Name of Claim	Book	Page Nos.	BLM Serial No.
18	MAX 132 B/Relocation	5609	585	13295
19	MAX 133 B/Relocation	5609	586	13296
20	MAX 134 B/Relocation	5609	587	13297
21	MAX 135 B/Relocation	5609	588	13298
22	MAX 136 B/Relocation	5609	589	13299
23	MAX 137 B/Relocation	5609	590	13300
24	MAX 138 B/Relocation	5609	591	13301
25	MAX 139 B/Relocation	5609	592	13302
26	MAX 140 B/Relocation	5609	593	13303
27	MAX 141 B/Relocation	5609	594	13304
28	MAX 142 B/Relocation	5609	595	13305
29	MAX 143 B/Relocation	5609	596	13306
30	MAX 144 B/Relocation	5609	597	13307
31	MAX 145 B/Relocation	5609	598	13308
32	MAX 146 B/Relocation	5609	599	13309
33	MAX 147 B/Relocation	5609	600	13310
34	MAX 148 B/Relocation	5609	601	13311
35	MAX 149 B/Relocation	5609	602	13312
36	MAX 150 B/Relocation	5609	603	13313
	MAX 150 B/Amended	7073	604-605	
37	MAX 151 B/Relocation	5609	604	13314
38	MAX 152 B/Relocation	5609	605	13315
	MAX 152 B/Amended	7073	606-607	
39	MAX 153 B/Relocation	5609	606	13316
40	MAX 154 B/Relocation	5609	607	13317
	MAX 154 B/Amended	7073	608-609	
41	MAX 155 B/Relocation	5609	608	13318
42	MAX 156 B/Relocation	5609	609	13319
	MAX 156 B/Amended	7073	610-611	
43	Rosalind	314	120	14972
	Rosalind/Amended	1062	539	
44	Michael M.	314	117	14973
	Michael M./Amended	1062	540	
45	Lydia J.	314	119	14974
	Lydia J./Amended	1062	541	
46	Ida D.	314	118	14975
	Ida D./Amended	1062	542	

RECEIVED
BLM AZ STATE OFFICE
2000 AUG 14 P 1:27
PHOENIX, ARIZONA

29
30
5C

No.	Name of Claim	Book	Page Nos.	BLM Serial No.
47	D & D #1	759	202	14976
	D & D #1/Amended	1062	543	
48	D & DII	759	201	14977
	D & D II/Amended	1062	544	
49	El Frijoli	300	277	14978
	Frijoli/Amended	1062	545	
50	Frijoli II	1062	546	14979
51	Frijoli III	1062	547	14980
52	Frijoli IV	1062	548	14981
53	Frijoli V	1062	549	14982
54	Frijoli VII	1062	551	14984
55	Frijoli VIII	1062	552	14985
56	Frijoli IX	1062	553	14986
57	Frijoli X	1070	494	14987
58	Frijoli XI	1454	349	14988
59	Frijoli XI Extension	1454	350	14989
60	Deering Springs No. 2 A/Relocation	5636	741	15002
61	Deering Springs No. 4 A/Relocation	5636	742	15003
62	Deering Springs No. 6 A/Relocation	5636	743	15004
63	Deering Springs No. 8 A/Relocation	5636	744	15005
64	Deering Springs No. 10 A/Relocation	5636	745	15006
65	Deering Springs No. 12 A/Relocation	5636	746	15007
66	Deering Springs No. 14 A/Relocation	5636	747	15008
67	Deering Springs No. 15 A/Relocation	5636	748	15009
68	Deering Springs No. 16 A/Relocation	5636	749	15010
69	Deering Springs No. 17 A/Relocation	5636	750	15011
	Deering Springs No. 17 A/Amended	6126	1204-1205	
70	Deering Springs No. 21 A/Relocation	5636	751	15012
71	Deering Springs No. 22 A/Relocation	5636	752	15013
72	Deering Springs No. 23 A/Relocation	5636	753	15014
73	Deering Springs No. 24 A/Relocation	5636	754	15015
74	Deering Springs No. 25 A/Relocation	5636	755	15016
75	Deering Springs No. 26 A/Relocation	5636	756	15017
76	Deering Springs No. 27 A/Relocation	5636	757	15018
77	Deering Springs No. 28 A/Relocation	5636	758	15019
	Deering Springs No. 28 A/Amended	6126	1206-1207	
78	Deering Springs No. 29 A/Relocation	5636	759	15020

RECEIVED
ARIZONA STATE OFFICE
2009 AUG 19 P 1:27
PHOENIX, ARIZONA

32/5C

No.	Name of Claim	Book	Page Nos.	BLM Serial No.
. 79	Deering Springs No. 30 A/Relocation	5636	760	15021
· 80	Deering Springs No. 31 A/Relocation	5636	761	15022
, 81	Deering Springs No. 32 A/Relocation	5636	762	15023
. 82	Deering Springs No. 33 A/Relocation	5636	763	15024
· 83	Deering Springs No. 34 A/Relocation	5636	764	15025
· 84	Deering Springs No. 35 A/Relocation	5636	765	15026
. 85	Deering Springs No. 36 A/Relocation	5636	766	15027
· 86	Deering Springs No. 37 A/Relocation	5636	767	15028
. 87	Deering Springs No. 38 A/Relocation	5636	768	15029
· 88	Deering Springs No. 39 A/Relocation	5636	769	15030
· 89	Deering Springs No. 42 A/Relocation	5636	770	15031
. 90	Deering Springs No. 51 A/Relocation	5636	771	15032
· 91	Deering Springs No. 52 A/Relocation	5636	772	15033
· 92	Kid 1	3368	529	25210
· 93	Kid 2	3368	530	25211
. 94	Kid 3	3368	531	25212
. 95	Kid 4	3368	532	25213
· 96	Kid 5	3368	533	25214
· 97	Kid 6	3368	534	25215
. 98	Kid 7	3368	535	25216
· 99	Kid 8	3368	537	25217
· 100	Kid 9	3368	536	25218
. 101	Kid 10	3368	538	25219
. 102	Kid 11	3368	539	25220
· 103	Kid 12	3368	540	25221
, 104	Kid 13	3368	541	25222
. 105	Kid 14	3368	542	25223
. 106	Kid 15	3368	543	25224
· 107	Kid 16	3368	544	25225
. 108	Kid 17	3368	545	25226
· 109	Kid 18	3368	546	25227
· 110	Kid 19	3368	547	25228
· 111	Kid 20	3368	548	25229
· 112	Kid 21	3368	549	25230
· 113	Kid 22	3368	550	25231
· 114	Kid 23	3368	551	25232
· 115	Kid 24	3368	552	25233

37/5c

RECEIVED
BLM AZ STATE OFFICE
2010 AUG 19 P 1:27
PHOENIX, ARIZONA

No.	Name of Claim	Book	Page Nos.	BLM Serial No.
. 116	Kid 25	3368	553	25234
· 117	Kid 26	3368	554	25235
. 118	Kid 27	3368	555	25236
. 119	Kid 28	3368	556	25237
· 120	Kid 29	3368	557	25238
	Kid 29/Amended	6216	1001-1002	
, 121	Kid 34	3368	562	25243
. 122	Kid 35	3368	563	25244
. 123	Kid 36	3368	564	25245
. 124	Kid 37	3368	565	25246
· 125	Kid 38	3368	566	25247
. 126	Kid 39	3368	567	25248
· 127	Kid 40	3368	568	25249
. 128	Kid 41	3368	569	25250
· 129	Kid 42	3368	570	25251
· 130	Kid 43	3368	571	25252
· 131	Kid 44	3368	572	25253
. 132	Kid 45	3368	573	25254
. 133	Kid 46	3368	574	25255
	Kid 46/Amended	6216	1003-1004	
. 134	Kid 47	3368	575	25256
	Kid 47/Amended	6216	1005-1006	
· 135	Wasp 52	3786	52	25257
	Wasp 52/Amended	6216	955-956	
·136	Wasp 53	3786	53	25258
	Wasp 53/Amended	6216	957-958	
·137	Wasp 54	3786	54	25259
· 138	Wasp 55	3786	55	25260
. 139	Wasp 56	3786	56	25261
. 140	Wasp 57	3786	57	25262
. 141	Wasp 58	3786	58	25263
	Wasp 58/Amended	3842	133	
· 142	Wasp 60	3786	59	25264
	Wasp 60/Amended	6216	959-960	
.143	Wasp 61	3786	60	25265
	Wasp 61/Amended	6216	961-962	
' 144	Wasp 101	3786	63	25268

RECEIVED
BLM AZ STATE OFFICE
2000 AUG 19 P 1:27
PHOENIX, ARIZONA

29/30

No.	Name of Claim	Book	Page Nos.	BLM Serial No.
. 145	Wasp 102	3786	64	25269
. 146	Wasp 103	3786	65	25270
. 147	Wasp 104	3786	66	25271
. 148	Wasp 105	3786	67	25272
. 149	Wasp 106	3786	68	25273
. 150	Wasp 107	3786	69	25274
. 151	Wasp 111	3786	70	25275
. 152	Wasp 112	3786	71	25276
. 153	Wasp 113	3786	72	25277
. 154	Wasp 114	3786	73	25278
. 155	Wasp 115	3786	74	25279
. 156	Wasp 116	3786	75	25280
. 157	Wasp 117	3786	76	25281
. 158	Wasp 118	3786	77	25282
. 159	Wasp 119	3786	78	25283
. 160	Wasp 120	3786	79	25284
. 161	Wasp 121	3786	80	25285
. 162	Wasp 122	3786	81	25286
. 163	Wasp 123	3786	82	25287
. 164	Wasp 124	3786	83	25288
. 165	Wasp 125	3786	84	25289
. 166	Wasp 126	3786	85	25290
. 167	Wasp 127	3786	86	25291
. 168	Wasp 128	3786	87	25292
. 169	Wasp 129	3786	88	25293
. 170	Wasp 130	3786	89	25294
. 171	Wasp 201	3786	90	25295
. 172	Wasp 202	3786	91	25296
. 173	Wasp 203	3786	92	25297
. 174	Wasp 204	3786	93	25298
. 175	Wasp 205	3786	94	25299
. 176	Wasp 206	3786	95	25300
. 177	Wasp 207	3786	96	25301
. 178	Wasp 208	3786	97	25302
. 179	Wasp 209	3786	98	25303
. 180	Wasp 210	3786	99	25304
. 181	Wasp 211	3786	100	25305

RECEIVED
BLM AZ STATE OFFICE
2010 AUG 19 P 1:27
PHOENIX, ARIZONA

37/52

No.	Name of Claim	Book	Page Nos.	BLM Serial No.
. 182	Wasp 212	3786	101	25306
. 183	Wasp 213	3786	102	25307
. 184	Wasp 214	3786	103	25308
. 185	Wasp 215	3786	104	25309
. 186	Wasp 216	3786	105	25310
. 187	Wasp 217	3786	106	25311
. 188	Wasp 218	3786	107	25312
. 189	Wasp 313	3786	144	25349
. 190	Wasp 315	3786	146	25351
. 191	Wasp 317	3786	148	25353
. 192	Wasp 319	3786	150	25355
	Wasp 319/Amended	6216	975-976	
. 193	Wasp 321	3786	152	25357
	Wasp 321/Amended	6216	977-978	
. 194	Wasp 323	3786	154	25359
	Wasp 323/Amended	6216	979-980	
. 195	Wasp 325	3786	156	25361
	Wasp 325/Amended	6216	981-982	
. 196	Wasp 327	3786	158	25363
	Wasp 327/Amended	6216	983-984	
. 197	Wasp 329	3786	160	25365
	Wasp 329/Amended	6216	985-986	
. 198	Wasp 331	3786	162	25367
	Wasp 331/Amended	6216	987-988	
. 199	Wasp 333	3786	164	25369
	Wasp 333/Amended	6216	989-990	
. 200	Wasp 335	3786	166	25371
	Wasp 335/Amended	6216	991-992	
. 201	Wasp 337	3786	168	25373
	Wasp 337/Amended	6216	993-994	
. 202	Wasp 339	3786	170	25375
	Wasp 339/Amended	6216	995-996	
. 203	Wasp 341	3786	172	25377
. 204	Wasp 343	3786	174	25379
. 205	Wasp 344	3786	175	25380
. 206	Wasp 345	3786	176	25381
. 207	Wasp 346	3786	177	25382

RECEIVED
BLM AZ STATE OFFICE
2010 AUG 19 P 1:27
PHOENIX, ARIZONA

26/32

No.	Name of Claim	Book	Page Nos.	BLM Serial No.
. 208	Wasp 347	3786	178	25383
. 209	Wasp 348	3786	179	25384
. 210	Wasp 349	3786	180	25385
. 211	Wasp 350	3786	181	25386
. 212	Wasp 351	3786	182	25387
. 213	Wasp 352	3786	183	25388
. 214	Wasp 353	3786	184	25389
. 215	Wasp 354	3786	185	25390
. 216	Max 41	4792	584	25662
. 217	Max 43	4792	586	25664
. 218	Max 45	4792	588	25666
. 219	Max 47	4792	590	25668
. 220	Max 49	4792	592	25670
. 221	Max 71	4792	614	25692
. 222	Max 72	4792	615	25693
. 223	Max 73	4792	616	25694
. 224	Max 74	4792	617	25695
. 225	Max 75	4792	618	25696
. 226	Max 76	4792	619	25697
. 227	Max 77	4792	620	25698
. 228	Max 78	4792	621	25699
. 229	Max 79	4792	622	25700
. 230	Max 80	4792	623	25701
. 231	Max 81	4792	624	25702
. 232	Max 82	4792	625	25703
. 233	Max 83	4792	626	25704
. 234	Max 84	4792	627	25705
. 235	Max 85	4792	628	25706
. 236	Max 86	4792	629	25707
. 237	Max 87	4792	630	25708
. 238	Max 88	4792	631	25709
. 239	Max 89	4792	632	25710
. 240	Max 90	4792	633	25711
. 241	Max 91	4792	634	25712
. 242	Max 93	4792	636	25714
. 243	Max 95	4792	638	25716
. 244	Max 97	4792	640	25718

RECEIVED
AZ STATE OFFICE
2010 AUG 19 P 1:28
PHOENIX, ARIZONA

37/52

No.	Name of Claim	Book	Page Nos.	BLM Serial No.
. 245	Max 99	4792	642	25720
· 246	Max 101	4792	644	25722
. 247	Max 102	4792	645	25723
. 248	Max 103	4792	646	25724
. 249	Max 104	4792	647	25725
. 250	Max 105	4792	648	25726
. 251	Max 106	4792	649	25727
. 252	Max 107	4792	650	25728
. 253	Max 108	4792	651	25729
. 254	Max 109	4792	652	25730
. 255	Max 110	4792	653	25731
. 256	Max 111	4792	654	25732
. 257	Max 112	4792	655	25733
. 258	Max 113	4792	656	25734
. 259	Max 114	4792	657	25735
. 260	Max 115	4792	658	25736
. 261	Max 116	4792	659	25737
. 262	Max 117	4792	660	25738
. 263	Max 118	4792	661	25739
. 264	Max 119	4792	662	25740
. 265	Max 120	4792	663	25741
.266	Elk 1	3368	576	27423
. 267	Elk 2	3368	577	27424
. 268	Elk 3	3368	578	27425
. 269	Elk 4	3368	579	27426
. 270	Elk 5	3368	580	27427
. 271	Elk 6	3368	581	27428
· 272	Elk 35	3368	610	27451
	Elk 35/Amended	6121	1273-1274	
· 273	Elk 36	3368	611	27452
. 274	Elk 37	3368	612	27453
. 275	Elk 39	3368	614	27455
· 276	Elk 41	3368	616	27457
. 277	Elk 43	3368	618	27459
· 278	Elk 45	3368	620	27461
. 279	Elk 70	3368	645	27465
· 280	Elk 71	3368	646	27466

RECEIVED
BLM AZ STATE OFFICE
2000 AUG 19 P 1:28
PHOENIX, ARIZONA

36/3C

No.	Name of Claim	Book	Page Nos.	BLM Serial No.
. 281	Elk 72	3368	647	27467
· 282	Elk 73	3368	648	27468
. 283	Elk 74	3368	649	27469
. 284	Elk 75	3368	650	27470
. 285	Elk 76	3368	651	27471
. 286	Elk 77	3368	652	27472
. 287	Elk 78	3368	653	27473
· 288	Elk 79	3368	654	27474
. 289	Elk 80	3368	655	27475
. 290	Elk 81	3368	656	27476
. 291	Elk 83	3368	658	27478
· 292	Elk 85	3368	660	27480
. 293	Elk 87	3368	662	27482
· 294	Alpine #5	2221	495	27513
	Alpine #5/Amended	6121	1283-1284	
· 295	Alpine #6	2221	496	27514
	Alpine #6/Amended	6121	1285-1286	
· 296	Alpine #7	2221	497	27515
	Alpine #7/Amended	6121	1287-1288	
· 297	Alpine #8	2221	498	27516
	Alpine #8/Amended	6121	1289-1290	
· 298	Alpine #9	2221	499	27517
	Alpine #9/Amended	6121	1291-1292	
· 299	Alpine #10	2221	500	27518
	Alpine #10/Amended	6121	1293-1294	
· 300	Alpine #11	2221	501	27519
	Alpine #11/Amended	6121	1295-1296	
. 301	Alpine #12	2221	502	27520
	Alpine #12/Amended	6121	1297-1298	
. 302	Alpine #13	2221	503	27521
. 303	Alpine #14	2221	504	27522
. 304	Alpine #15	2221	505	27523
. 305	Alpine #16	2221	506	27524
. 306	Alpine #17	2221	507	27525
. 307	Alpine #18	2221	508	27526
. 308	Alpine #19	2230	138	27527
. 309	Alpine #20	2230	139	27528

29/30

2333572.1

RECEIVED
BLM AZ STATE OFFICE
2010 AUG 19 P 1:28
PHOENIX, ARIZONA

No.	Name of Claim	Book	Page Nos.	BLM Serial No.
· 310	Alpine #21	2230	140	27529
· 311	Alpine #22	2230	141	27530
. 312	Alpine #23	2230	142	27531
. 313	Alpine #24	2230	143	27532
. 314	Santa Rita Wedge	5901	1379	28871
. 315	Buzzard No. 5	2089	294	36021
. 316	Shadow #4	2827	66	36025
. 317	John 1	3934	508	36026
. 318	John 2	3934	509	36027
. 319	Flying Dutchman No. 2	2089	295	36028
. 320	Flying Dutchman No. 3	2089	296	36029
. 321	Flying Dutchman No. 4	2089	297	36030
. 322	Flying Dutchman No. 5	2089	298	36031
. 323	Flying Dutchman No. 6	2089	299	36032
	Flying Dutchman No. 6/Amended	6121	1267-1268	
· 324	Black Bess No. 2	2089	290	36034
. 325	K.W.L.	2078	442	36036
· 326	G.E.J.	2078	443	36037
. 327	R.F.E.	2078	444	36038
. 328	R.C.M.	2078	445	36039
· 329	Sycamore #1	2078	446	36040
. 330	Sycamore #2	2078	447	36041
. 331	Sycamore #3	2078	448	36042
. 332	Sycamore #4	2078	449	36043
	Sycamore #4/Amended	6121	1299-1300	
. 333	Sycamore #5	2078	450	36044
	Sycamore #5/Amended	6121	1301-1302	
. 334	Sycamore #6	2078	451	36045
	Sycamore #6/Amended	6121	1303-1304	
. 335	Sycamore #7	2078	452	36046
	Sycamore #7/Amended	6121	1305-1306	
· 336	Sycamore #8	2078	453	36047
	Sycamore #8/Amended	6121	1307-1308	
· 337	Sycamore #9	2078	454	36048
· 338	Sycamore #10	2078	455	36049
· 339	Sycamore #11	2078	456	36050
. 340	Sycamore #12	2078	457	36051

31/82

RECEIVED
BLM AZ STATE OFFICE
2009 AUG 19 P 1:28
PHOENIX, ARIZONA

No.	Name of Claim	Book	Page Nos.	BLM Serial No.
. 341	Naragansett Extension #1	937	372	36052
. 342	Naragansett Ext. #2	937	373	36053
. 343	Naragansett Extension #3	937	374	36054
. 344	Naragansett Extension #4	937	375	36055
. 345	Naragansett Extension #5	937	376	36056
. 346	Naragansett Extension #6	937	377	36057
. 347	Naragansett Extension #7	937	378	36058
. 348	Naragansett Extension #8	937	379	36059
. 349	Narragansett Ext. No. 9	2020	358	36060
. 350	Schwab Extension #1 North West	1271	92	36061
. 351	Rocky 1	3726	117	36062
. 352	Amole No. 2	2051	262	36063
. 353	Falls No. 3	2110	267	36065
. 354	Falls No. 4	2110	268	36066
. 355	Perry No. 1	2112	11	36067
. 356	Perry #2	2112	12	36068
. 357	Perry #3	2112	13	36069
. 358	Perry #4	2112	14	36070
. 359	Perry #7	2112	17	36073
. 360	Perry #8	2112	18	36074
. 361	Perry #9	2112	19	36075
. 362	Perry #10	2112	20	36076
. 363	Perry #11	2112	21	36077
. 364	Perry #12	2112	22	36078
. 365	Perry #15	2112	25	36081
	Perry #15/Amended	2139	441	
. 366	Perry #16	2112	26	36082
. 367	Perry #17	2112	27	36083
. 368	Perry #18	2112	28	36084
	Perry #18/Amended	2139	442	
. 369	Gunsite 1-A	1980	353	36086
. 370	Gunsite No. 2	1941	339	36087
	Gunsite No. 2/Amended	1980	354	
. 371	Gunsite No. 3	1941	340	36088
. 372	Gunsite No. 4	1941	341	36089
. 373	Gunsite 5A	2022	341	36090
. 374	Gunsite 6-B	2110	264	36091

34/2C

RECEIVED
BLM AZ STATE OFFICE
2000 AUG 19 P 1:28
PHOENIX, ARIZONA

No.	Name of Claim	Book	Page Nos.	BLM Serial No.
. 375	Gunsite No. 7	1941	344	36092
. 376	Gunsite 7A	2411	174	36093
. 377	Gunsite No. 8	1941	345	36094
. 378	Gunsite No. 9	1941	346	36095
. 379	Gunsite No. 10	1941	347	36096
. 380	Gunsite No. 11	1941	348	36097
. 381	Gunsite No. 12	1941	349	36098
. 382	Gunsite No. 13	1941	350	36099
. 383	Gunsite No. 14	1941	351	36100
. 384	Gunsite No. 15	1941	352	36101
. 385	Gunsite No. 16	1941	353	36102
. 386	Gunsite No. 17	1941	354	36103
. 387	Gunsite No. 18	1941	355	36104
. 388	Gunsite No. 19	1941	356	36105
. 389	Gunsite No. 20	1941	357	36106
. 390	Gunsite No. 21	1941	358	36107
. 391	Gunsite No. 22	1941	359	36108
. 392	Gunsight No. 23	1967	324	36109
	Gunsight No. 23/Amended	2022	343	
. 393	Gunsite No. 24	1943	14	36110
	Gunsite #24/Amended	1980	355	
. 394	Gunsite No. 25	1943	15	36111
. 395	Gunsite No. 26	1943	16	36112
. 396	Gunsite No. 27	1943	13	36113
. 397	Gunsight No. 28	1967	325	36114
. 398	Gunsight No. 29	1967	326	36115
. 399	Gunsight No. 30	1967	327	36116
. 400	Gunsight No. 31	1967	328	36117
. 401	Gunsight No. 32	1967	329	36118
. 402	Gunsight No. 33	1967	330	36119
. 403	Gunsight No. 35	1967	332	36121
. 404	Gunsight No. 36	1967	333	36122
. 405	Gunsight No. 37	1967	334	36123
. 406	Gunsight No. 38	1967	335	36124
. 407	Gunsight No. 39	1967	336	36125
. 408	Gunsight No. 40	1967	337	36126
. 409	Gunsight No. 41	1967	338	36127

35/35

RECEIVED
BLM AZ STATE OFFICE
2000 AUG 19 P 1:28
PHOENIX, ARIZONA

No.	Name of Claim	Book	Page Nos.	BLM Serial No.
. 410	Gunsight No. 42	1967	339	36128
. 411	Gunsight No. 43	1967	340	36129
. 412	Gunsight 44	1994	152	36130
	Gunsight 44/Amended	6420	1007-1008	
. 413	Gunsight #45	1994	153	36131
	Gunsight #45/Amended	6420	1009-1010	
. 414	Gunsight #46	1994	154	36132
. 415	Gunsight #47	1994	155	36133
. 416	Gunsight #48	1994	156	36134
. 417	Gunsight #49	1994	157	36135
. 418	Gunsight #50	1994	158	36136
	Gunsight No. 50/Amended	2078	464	
. 419	Williams Folly	5406	878	36137
. 420	Williams Folly #2	5406	879	36138
. 421	Santa Rita #1	2148	520	46740
. 422	Santa Rita #2	2148	521	46741
. 423	Santa Rita #3	2148	522	46742
. 424	Santa Rita #7	2148	526	46746
. 425	Santa Rita #17	2148	536	46756
. 426	Santa Rita #18	2148	537	46757
. 427	Santa Rita #19	2148	538	46758
. 428	Santa Rita #20	2148	539	46759
. 429	Santa Rita #21	2148	540	46760
. 430	Santa Rita #22	2148	541	46761
. 431	Santa Rita #23	2148	542	46762
. 432	Santa Rita #24	2148	543	46763
. 433	Santa Rita #25	2148	544	46764
. 434	Santa Rita #29	2148	548	46768
. 435	Santa Rita #30	2148	549	46769
. 436	Santa Rita #31	2148	550	46770
. 437	Catalina #1	2148	518	46771
. 438	Catalina #2	2148	517	46772
. 439	Catalina #3	2148	516	46773
. 440	Catalina #4	2148	515	46774
. 441	Catalina #5A	2170	437	46775
. 442	Catalina #6A	2170	435	46776
. 443	Catalina #7	2148	512	46777

RECEIVED
BLM AZ STATE OFFICE
2010 AUG 19 P 1:28
PHOENIX, ARIZONA

34/36

No.	Name of Claim	Book	Page Nos.	BLM Serial No.
. 444	Catalina #8	2148	511	46778
. 445	Fred Bennett	936	425	46779
. 446	Fred Bennett	712	107	46780
	Fred Bennett/Amended	2110	262	
. 447	Rosemont #9	936	424	46781
	Rosemont #9/Amended	2078	466	
. 448	Rosemont #11	936	420	46782
. 449	Rosemont #11-A	2078	458	46783
. 450	Rosemont #12	936	431	46784
	Rosemont #12/Amended	2078	467	
. 451	Rosemont #13	936	434	46785
	Rosemont #13/Amended	2078	468	
. 452	Rosemont #15	936	429	46786
	Rosemont #15/Amended	2078	469	
. 453	Rosemont #16	936	430	46787
	Rosemont # 16/Amended	2078	470	
. 454	Rosemont #17	936	432	46788
	Rosemont #17/Amended	2078	471	
. 455	Rosemont #18	936	433	46789
	Rosemont #18/Amended	2078	472	
. 456	Rosemont 21	964	202	46790
	Rosemont #21/Amended	2078	473	
. 457	Fred Bennett Fraction	2022	338	46791
. 458	Last Chance No. 3/Relocation	2929	209	46794
. 459	Cave	NN	555	46796
. 460	Strip	821	391	46800
. 461	Cuba Fraction	2022	342	46801
. 462	Patrick Henry Fraction/Relocation	3486	103	46802
. 463	R. G. Ingersoll Fraction	2110	265	46803
. 464	Daylight Fraction	2110	266	46804
. 465	Travis #2	1983	254	46805
	Travis #2/Amended	2078	465	
. 466	Travis #3	1983	255	46806
. 467	Travis #4	1983	256	46807
	Travis #4/Amended	2170	455	
. 468	Travis #5	1983	257	46808
. 469	Travis #6	1983	258	46809

26/32

RECEIVED
AZ STATE OFFICE
2000 AUG 19 P 1:28
PHOENIX, ARIZONA

No.	Name of Claim	Book	Page Nos.	BLM Serial No.
. 470	Art	1009	441	46810
	Art/Amended	2078	459	
. 471	Al	1009	442	46811
	Al/Amended	2078	460	
. 472	Sam	1009	439	46812
	Sam/Amended	2078	461	
. 473	Fred	1009	440	46813
	Fred/Amended	2078	462	
. 474	Bert	1009	443	46814
	Bert/Amended	2078	463	
. 475	Bob	995	393	46815
. 476	Canyon No. 34	6048	1225-26	47482
. 477	Canyon No. 35	6048	1227-28	47483
. 478	Canyon No. 36	6048	1229-30	47484
. 479	Canyon No. 37	6048	1231-32	47485
. 480	Canyon No. 38	6048	1233-34	47486
. 481	Canyon No. 39	6048	1235-36	47487
. 482	Canyon No. 40	6048	1237-38	47488
. 483	Canyon No. 41	6048	1239-40	47489
. 484	Canyon No. 42	6048	1241-42	47490
. 485	Canyon No. 43	6048	1243-44	47491
. 486	Canyon No. 64	6048	1285-86	47512
. 487	Canyon No. 65	6048	1287-88	47513
. 488	Canyon No. 66	6048	1289-90	47514
. 489	Canyon No. 67	6048	1291-92	47515
. 490	Canyon No. 68	6048	1293-94	47516
. 491	Canyon No. 69	6048	1295-96	47517
. 492	Canyon No. 70	6048	1297-98	47518
. 493	Canyon No. 71	6048	1299-1300	47519
. 494	Canyon No. 72	6048	1301-02	47520
. 495	Canyon No. 73	6048	1303-04	47521
. 496	Canyon No. 74	6048	1305-06	47522
. 497	Canyon No. 75	6048	1307-08	47523
. 498	Canyon No. 76	6048	1309-10	47524
. 499	Canyon No. 77	6048	1311-12	47525
. 500	Canyon No. 78	6048	1313-14	47526
. 501	Canyon No. 79	6048	1315-16	47527

RECEIVED
BLM AZ STATE OFFICE
2010 AUG 19 P 1:28
PHOENIX, ARIZONA

32/85

No.	Name of Claim	Book	Page Nos.	BLM Serial No.
. 502	Telemeter Fraction	2075	381	62785
	Telemeter Fraction/Amended	5013	166	
. 503	West End Fraction	2075	383	62786
	West End Fraction/Amended	5013	164	
. 504	Hattie Fraction	2075	382	62787
	Hattie Fraction/Amended	5013	165	
. 505	Cactus	6104	1251-52	64123
. 506	Travis #7	6104	1253-54	64124
. 507	Fox #1	2705	63	64125
	Fox #1 Amended	6104	1255-56	
. 508	Fox #2	2705	64	64126
	Fox #2/Amended	6104	1257-58	
. 509	Fox #7	2705	69	64131
	Fox #7/Amended	6104	1267-68	
. 510	Fox #13	2705	75	64133
	Fox #13/Amended	6104	1271-72	
. 511	Cloud Rest	SS	511	64134
	Cloud Rest/Amended	6104	1273-74	
. 512	Big Windy	5406	876	64135
. 513	Big Windy Fraction	5406	877	64136
. 514	Blue Wing	SS	581	64137
. 515	Cloud Rest No. 1	B-B-B	277	64138
	Cloud Rest No. 1/Amended	6104	1275-76	
. 516	Kent #1 Long John	1936	245	66835
. 517	Kent #2 Patricia C.	1936	246	66836
. 518	Kent #3 Little Joe	1936	247	66837
. 519	Belle of Rosemont	2571	125	66838
	Belle of Rosemont/Amended	6216	999-1000	
. 520	John	995	395	74390
. 521	Joe	995	396	74391
. 522	Ben	995	392	74392
. 523	Pete	995	394	74393
. 524	Adolph Lewisohn	710	346	74394
. 525	Adolph Lewisohn	936	419	74395
. 526	Rosemont	710	347	74396
. 527	Rosemont	936	418	74397
. 528	Albert Steinfeld	710	348	74398

RECEIVED
AZ STATE OFFICE
2000 AUG 19 P 1:28
PHOENIX, ARIZONA

27/28

No.	Name of Claim	Book	Page Nos.	BLM Serial No.
529	Albert Steinfeld	936	427	74399
530	Hugh Young	712	108	74400
531	Hugh Young	936	422	74401
532	Ethel	712	109	74402
533	Albert	712	110	74403
534	Rosemont #1	908	504	74404
535	Rosemont #2	908	501	74405
536	Rosemont #3	908	503	74406
537	Rosemont #4	908	499	74407
538	Rosemont #7	936	421	74408
539	Rosemont #8	936	423	74409
540	Rosemont #14	936	428	74410
541	Rosemont #19	964	200	74411
542	Rosemont #20	964	201	74412
543	Rosemont #20	908	500	74413
544	Rosemont #22	964	203	74414
545	Rosemont #23	908	497	74415
546	Rosemont #24	908	498	74416
547	Rosemont #25	908	502	74417
548	RX	936	426	74418
549	Flying Dutchman #7A	6121	1269-70	75181
550	Blue Point No. 2A	6121	1271-72	75182
551	Alpine #1A	6121	1275-76	75183
552	Alpine #2A	6121	1277-78	75184
553	Alpine #3A	6121	1279-80	75185
554	Alpine #4A	6121	1281-82	75186
555	Frijole VI A	6159	1135-36	95315
556	Falcon 1A	6216	899-900	99789
557	Falcon 2A	6216	901-902	99790
558	Falcon 3A	6216	903-904	99791
559	Falcon 4A	6216	905-906	99792
560	Falcon 5A	6216	907-908	99793
561	Falcon 6A	6216	909-910	99794
562	Falcon 7A	6216	911-912	99795
563	Falcon 8A	6216	913-914	99796
564	Falcon 9A	6216	915-916	99797
565	Falcon 10A	6216	917-918	99798

RECEIVED
AZ STATE OFFICE
2000 AUG 19 P 1:28
PHOENIX, ARIZONA

37/32

No.	Name of Claim	Book	Page Nos.	BLM Serial No.
. 566	Falcon 11A	6216	919-920	99799
. 567	Falcon 12A	6216	921-922	99800
. 568	Falcon 13A	6216	923-924	99801
. 569	Falcon 14A	6216	925-926	99802
. 570	Falcon 15A	6216	927-928	99803
. 571	Falcon 16A	6216	929-930	99804
. 572	Falcon 17A	6216	931-932	99805
. 573	Falcon 18A	6216	933-934	99806
. 574	Falcon 19A	6216	935-936	99807
. 575	Falcon 20A	6216	937-938	99808
. 576	Falcon 21A	6216	939-940	99809
. 577	Falcon 22A	6216	941-942	99810
. 578	Falcon 27A	6216	943-944	99811
. 579	Falcon 28A	6216	945-946	99812
. 580	Falcon 29A	6216	947-948	99813
. 581	Falcon 30A	6216	949-950	99814
. 582	Falcon 31 A	6216	951-952	99815
. 583	Falcon 32A	6216	953-954	99816
. 584	Wasp 62A	6216	963-964	99817
. 585	Wasp 63A	6216	965-966	99818
. 586	Wasp 219A	6216	967-968	99819
. 587	Wasp 220A	6216	969-970	99820
. 588	Wasp 221A	6216	971-972	99821
. 589	Wasp 222A	6216	973-974	99822
. 590	Tecky	6216	997-998	99823
. 591	MIA 1A	6420	1011-13	117293
. 592	MIA 2A	6420	1014-16	117294
. 593	MIA 3A	6420	1017-19	117295
. 594	MIA 4A	6420	1020-22	117296
. 595	MIA 5A	6420	1023-25	117297
. 596	MIA 6A	6420	1026-28	117298
. 597	MIA 7A	6420	1029-31	117299
. 598	MIA 8A	6420	1032-34	117300
. 599	MIA 9A	6420	1035-37	117301
. 600	MIA 12A	6420	1043-45	117304
. 601	MIA 13A	6420	1046-48	117305
. 602	MIA 14A	6420	1049-51	117306

RECEIVED
BLM AZ STATE OFFICE
2000 AUG 19 P 1:28
PHOENIX, ARIZONA

37/38

No.	Name of Claim	Book	Page Nos.	BLM Serial No.
. 603	BILLY C.	6522	781-782	129394
. 604	Hope 1	8776	919-921	303950
. 605	Hope 2	8776	922-924	303951
. 606	Hope-3	8776	925-927	303952
. 607	Hope-4	8776	928-930	303953
. 608	Hope-5	8776	931-933	303954
. 609	Hope-6	8776	934-936	303955
. 610	Hope-7	8776	937-939	303956
. 611	Hope 8	8776	940-942	303957
. 612	Hope-9	8776	943-945	303958
. 613	Hope 10	8776	946-948	303959
. 614	Hope 10-A	8776	949-951	303960
. 615	Hope-11	8776	952-954	303961
. 616	Hope-12	8776	955-957	303962
. 617	Hope-13	8776	958-960	303963
' 618	Hope-14	8776	961-963	303964
	Hope 14/Amended	8808	596-598	
. 619	Hope-15	8776	964-966	303965
. 620	Hope-16	8776	967-969	303966
. 621	Hope-17	8776	970-972	303967
. 622	Hope-18	8776	973-975	303968
. 623	Hope-19	8776	976-978	303969
. 624	Hope-20	8776	979-981	303970
. 625	Hope-21	8776	982-984	303971
. 626	Hope-22	8776	985-987	303972
. 627	Hope-23	8776	988-990	303973
	Hope-23/Amended	8808	593-595	
. 628	Hope-24	8776	991-993	303974
. 629	Hope-25	8776	994-996	303975
. 630	Hope-26	8776	997-999	303976
. 631	Hope-27	8776	1000-1002	303977
. 632	Hope-28	8776	1003-1005	303978
. 633	H29	8776	1006-1008	303979
. 634	Hope-30	8776	1009-1011	303980
. 635	Hope-31	8776	1012-1014	303981
. 636	Hope 32	8776	1015-1017	303982
	Hope-32/Amended	8808	590-592	

RECEIVED
BLM AZ STATE OFFICE
2000 AUG 19 P 1:28
PHOENIX, ARIZONA

34/36

No.	Name of Claim	Book	Page Nos.	BLM Serial No.
. 637	Hope-33	8776	1018-1020	303983
. 638	Hope-34	8776	1021-1023	303984
. 639	Hope-35	8776	1024-1026	303985
. 640	Hope-36	8776	1027-1029	303986
· 641	Hope-37	8776	1030-1032	303987
· 642	H-38A	9018	1198-1199	313532
. 643	H-39A	9018	1200-1201	313533
· 644	H-40A	9018	1202-1203	313534
. 645	H-41A	9018	1204-1205	313535
. 646	H-42A	9018	1206-1207	313536
. 647	H-43A	9018	1208-1209	313537
· 648	H-44A	9018	1210-1211	313538
· 649	H-45A	9018	1212-1213	313539
· 650	H-46A	9018	1214-1215	313540
· 651	H-47A	9018	1216-1217	313541
· 652	H-48A	9018	1218-1219	313542
· 653	H-49A	9018	1220-1221	313543
. 654	H-50A	9018	1222-1223	313544
. 655	H-51A	9018	1224-1225	313545
· 656	H-52A	9018	1226-1227	313546
. 657	H-53A	9018	1228-1229	313547
· 658	H-54A	9018	1230-1231	313548
· 659	H-55A	9018	1232-1233	313549
· 660	H-56A	9018	1234-1235	313550
· 661	H-57A	9018	1236-1237	313551
· 662	H-58A	9018	1238-1239	313552
· 663	H-59A	9018	1240-1241	313553
· 664	H-60A	9018	1242-1243	313554
· 665	H-61A	9018	1244-1245	313555
· 666	H-62A	9018	1246-1247	313556
· 667	H-63A	9018	1248-1249	313557
· 668	H-64A	9018	1250-1251	313558
. 669	H-65A	9018	1252-1253	313559
· 670	H-66A	9018	1254-1255	313560
· 671	H-67A	9018	1256-1257	313561
· 672	H-68A	9018	1258-1259	313562
· 673	H-69A	9018	1260-1261	313563

RECEIVED
BLM AZ STATE OFFICE
2008 AUG 19 P 1:28
PHOENIX, ARIZONA

37/62

No.	Name of Claim	Book	Page Nos.	BLM Serial No.
. 674	H-70A	9018	1262-1263	313564
. 675	H-71A	9018	1264-1265	313565
. 676	H-72A	9018	1266-1267	313566
. 677	H-73A	9018	1268-1269	313567
. 678	H-74A	9018	1270-1271	313568
. 679	H-75A	9018	1272-1273	313569
. 680	H-76A	9018	1274-1275	313570
. 681	H-77A	9018	1276-1277	313571
. 682	H-78A	9018	1278-1279	313572
. 683	H-79A	9018	1280-1281	313573
. 684	H-80A	9018	1282-1283	313574
. 685	H-81A	9018	1284-1285	313575
. 686	H-82A	9018	1286-1287	313576
. 687	H-83A	9018	1288-1289	313577
. 688	H-84A	9018	1290-1291	313578
. 689	H-85A	9018	1292-1293	313579
. 690	H-86A	9018	1294-1295	313580
. 691	H-87A	9018	1296-1297	313581
. 692	H-88A	9018	1298-1299	313582
. 693	H-89A	9018	1300-1301	313583
. 694	H-90A	9018	1302-1303	313584
. 695	H-91A	9018	1304-1305	313585
. 696	H-92A	9018	1306-1307	313586
. 697	H-93A	9018	1308-1309	313587
. 698	H-94A	9018	1310-1311	313588
. 699	H-95A	9018	1312-1313	313589
. 700	H-96A	9018	1314-1315	313590
. 701	H-97A	9018	1316-1317	313591
. 702	H-98A	9018	1318-1319	313592
. 703	H-99A	9018	1320-1321	313593
. 704	H-100A	9018	1322-1323	313594
. 705	H-101A	9018	1324-1325	313595
. 706	H-102A	9018	1326-1327	313596
. 707	H-103A	9018	1328-1329	313597
. 708	H-104A	9018	1330-1331	313598
. 709	H-105A	9018	1332-1333	313599
. 710	H-106A	9018	1334-1335	313600

RECEIVED
AZ STATE OFFICE
2010 AUG 19 P 1:29
PHOENIX, ARIZONA

37/sc

No.	Name of Claim	Book	Page Nos.	BLM Serial No.
. 711	H-107A	9018	1336-1337	313601
. 712	H-108A	9018	1338-1339	313602
. 713	H-109A	9018	1340-1341	313603
. 714	H-110A	9018	1342-1343	313604
. 715	H-111A	9018	1344-1345	313605
. 716	H-112A	9018	1346-1347	313606
. 717	H-113A	9018	1348-1349	313607
. 718	H-114A	9018	1350-1351	313608
. 719	H-115A	9018	1352-1353	313609
. 720	H-116A	9018	1354-1355	313610
. 721	H-117A	9018	1356-1358	313611
. 722	H-118A	9018	1358-1359	313612
. 723	H-119A	9018	1360-1361	313613
. 724	H-120A	9018	1362-1363	313614
. 725	H-121A	9018	1364-1365	313615
. 726	H-122A	9018	1366-1367	313616
. 727	H-123A	9018	1368-1369	313617
. 728	H-124A	9018	1370-1371	313618
. 729	H-125A	9018	1372-1373	313619
. 730	H-126A	9018	1374-1375	313620
. 731	H-127A	9018	1376-1377	313621
. 732	H-128A	9018	1378-1379	313622
. 733	H-129A	9018	1380-1381	313623
. 734	H-130A	9018	1382-1383	313624
. 735	H-131A	9018	1384-1385	313625
. 736	H-132A	9018	1386-1387	313626
. 737	H-133A	9018	1388-1389	313627
. 738	H-134A	9018	1390-1391	313628
. 739	H-135A	9018	1392-1393	313629
. 740	H-136A	9018	1394-1395	313630
. 741	H-137A	9018	1396-1397	313631
. 742	H-138A	9018	1398-1399	313632
. 743	H-139A	9018	1400-1401	313633
. 744	H-140A	9018	1402-1403	313634
. 745	H-141A	9018	1404-1405	313635
. 746	H-142A	9018	1406-1407	313636
. 747	H-143A	9018	1408-1409	313637

RECEIVED
BLM AZ STATE OFFICE
2010 AUG 19 P 1:29
PHOENIX, ARIZONA

37/52

No.	Name of Claim	Book	Page Nos.	BLM Serial No.
748	H-144A	9018	1410-1411	313638
749	H-145A	9018	1412-1413	313639
750	H-146A	9018	1414-1415	313640
751	H-147A	9018	1416-1417	313641
752	H-148A	9018	1418-1419	313642
753	H-149A	9018	1420-1421	313643
754	H-150A	9018	1422-1423	313644
755	H-151A	9018	1424-1425	313645
756	H-152A	9018	1426-1427	313646
757	H-153A	9018	1428-1429	313647
758	H-154A	9018	1430-1431	313648
759	H-155A	9018	1432-1433	313649
760	H-156A	9018	1434-1435	313650
761	H-157A	9018	1436-1437	313651
762	H-158A	9018	1438-1439	313652
763	H-159A	9018	1440-1441	313653
764	H-160A	9018	1442-1443	313654
765	H-161A	9018	1444-1445	313655
766	H-162A	9018	1446-1447	313656
767	H-163A	9018	1448-1449	313657
768	H-164A	9018	1450-1451	313658
769	H-165A	9018	1452-1453	313659
770	H-166A	9018	1454-1455	313660
771	H-167A	9018	1456-1457	313661
772	H-168A	9018	1458-1459	313662
773	H-169A	9018	1460-1461	313663
774	H-170A	9018	1462-1463	313664
775	H-171A	9018	1464-1465	313665
776	H-177A	9018	1476-1477	313671
777	H-178A	9018	1478-1479	313672
778	H-179A	9018	1480-1481	313673
779	H-180A	9018	1482-1483	313674
780	H-181A	9018	1484-1485	313675
781	H-182A	9018	1486-1487	313676
782	H-183A	9018	1488-1489	313677
783	H-187A	9018	1490-1491	313678
784	H-188A	9018	1492-1493	313679

37/sc

RECEIVED
ARIZ STATE OFFICE
2000 AUG 19 P 1:29
PHOENIX, ARIZONA

No.	Name of Claim	Book	Page Nos.	BLM Serial No.
. 785	H-189A	9018	1494-1495	313680
· 786	H-190A	9018	1496-1497	313681
· 787	H-191A	9018	1498-1499	313682
. 788	H-192A	9018	1500-1501	313683
. 789	H-194A	9018	1502-1503	313684
· 790	H-195A	9018	1504-1505	313685
. 791	H-196A	9018	1506-1507	313686
. 792	H-197A	9018	1508-1509	313687
. 793	H-198A	9018	1510-1511	313688
. 794	H-199A	9018	1512-1513	313689
· 795	Hope No. 201	9797	2826-2827	330891
· 796	Hope 201A	9797	2828-2829	330892
	Hope 201A/Amended	9922	1016	
. 797	Hope No. 202	9797	2830-2831	330893
. 798	Hope No. 203	9797	2832-2833	330894
· 799	Hope No. 204	9797	2834-2835	330895
· 800	Hope No. 205	9797	2836-2837	330896
. 801	Hope No. 206	9797	2838-2839	330897
. 802	Hope No. 207	9797	2840-2841	330898
· 803	Hope No. 208	9797	2842-2843	330899
· 804	Hope No. 209	9797	2844-2845	330900
· 805	Hope No. 210	9797	2846-2847	330901
. 806	Hope No. 211	9797	2848-2849	330902
· 807	Hope No. 212	9797	2850-2851	330903
. 808	Hope No. 213	9797	2852-2853	330904
· 809	Hope No. 214	9797	2854-2855	330905
· 810	Hope No. 215	9797	2856-2857	330906
· 811	Hope No. 216	9797	2858-2859	330907
· 812	Hope No. 222	9797	2864-2865	330910
· 813	Hope No. 223	9797	2866-2867	330911
· 814	Hope No. 224	9797	2868-2869	330912
· 815	Hope No. 225	9797	2870-2871	330913
· 816	Hope 226A/Amended	9865	1328-1329	330914
· 817	Hope 227A/Amended	9865	1330-1331	330915
· 818	Hope 228A/Amended	9865	1332-1333	330916
· 819	Hope 229A/Amended	9865	1334-1335	330917
· 820	Hope No. 230	9797	2880-2881	330918

RECEIVED
AZ STATE OFFICE
2010 AUG 19 P 1:29
PHOENIX, ARIZONA

No.	Name of Claim	Book	Page Nos.	BLM Serial No.
821	Hope No. 231	9797	2882-2883	330919
822	Hope No. 232	9797	2884-2885	330920
823	Hope No. 233	9797	2886-2887	330921
824	Hope No. 234	9797	2888-2889	330922
825	Hope No. 235	9797	2890-2891	330923
826	Hope No. 236	9797	2892-2893	330924
827	Hope No. 237	9797	2894-2895	330925
828	Hope No. 238	9797	2896-2897	330926
829	Hope No. 239	9797	2898-2899	330927
830	Hope No. 240	9797	2900-2901	330928
831	Hope No. 241	9797	2902-2903	330929
832	Hope No. 242	9797	2904-2905	330930
833	Hope No. 243	9797	2906-2907	330931
834	Hope No. 244	9797	2908-2909	330932
835	Hope No. 245	9797	2910-2911	330933
836	Hope No. 246	9797	2912-2913	330934
837	Hope No. 250	9797	2914-2915	330935
838	Hope No. 251	9797	2916-2917	330936
839	Hope No. 252	9797	2918-2919	330937
840	Hope No. 253	9797	2920-2921	330938
841	Hope No. 254	9797	2922-2923	330939
842	Hope No. 255	9797	2924-2925	330940
843	Hope No. 256	9797	2926-2927	330941
844	Hope No. 257	9797	2928-2929	330942
845	Elk 47 Relocated	9797	2930-2931	330943
846	H-172B Relocated	9865	1336-1337	331308
847	H-173B Relocated	9865	1338-1339	331309
848	H-174B Relocated	9865	1340-1341	331310
849	H-175B Relocated	9865	1342-1343	331311
850	H-176B Relocated	9865	1344-1345	331312
851	MMRE	12667	606-607	367652
852	Tailor	12667	608-609	367653
853	HV 1	13029	511-512	380250
854	HV 2	13029	513-514	380251
855	HV 3	13029	515-516	380252
856	HV 4	13029	517-518	380253
857	ROSE 1	13120	417-418	385174

37/5C

RECEIVED
BLM AZ STATE OFFICE
2000 AUG 19 P 1:29
PHOENIX, ARIZONA

No.	Name of Claim	Book	Page Nos.	BLM Serial No.
. 858	ROSE 2	13120	419-420	385175
. 859	ROSE 3	13120	421-422	385176
. 860	ROSE 4	13120	423-424	385177
. 861	ROSE 5	13120	425-426	385178
· 862	ROSE 6	13120	427-428	385179
· 863	ROSE 7	13120	429-430	385180
· 864	ROSE 8	13120	431-432	385181
· 865	ROSE 9	13120	433-434	385182
· 866	HV 6	13190	552-553	387231
	HV 6 A/Amended	13310	1052-1053	
. 867	HV 7	13190	554-555	387232
. 868	HV 8	13190	556-557	387233
. 869	HV 9	13190	558-559	387234
. 870	HV 10	13190	560-561	387235
· 871	HV 11	13190	562-563	387236
. 872	HV 12	13190	564-565	387237
· 873	HV 13	13190	566-567	387238
· 874	HV 23	13190	572-573	387241
· 875	HV 24	13190	574-575	387242
· 876	HV 25	13190	576-577	387243
· 877	HV 16	13261	361-362	390077
· 878	HV 17	13261	363-364	390078
· 879	HV 18	13261	365-366	390079
· 880	HV 19	13261	367-368	390080
· 881	HV 20	13261	369-370	390081
· 882	HV 21	13261	371-372	390082
· 883	HV 22	13261	373-374	390083
· 884	WAIT-1	13261	375-376	390084
· 885	WAIT-2	13261	377-378	390085
· 886	WAIT-3	13261	379-380	390086
. 887	WAIT-4	13261	381-382	390087
· 888	WAIT-5	13261	383-384	390088
· 889	WAIT-6	13261	385-386	390089
· 890	WAIT-7	13261	387-388	390090
· 891	WAIT-8	13261	389-390	390091
. 892	WAIT-9	13261	391-392	390092
· 893	WAIT-10	13261	393-394	390093

36/3C

RECEIVED
BLM AZ STATE OFFICE
2010 AUG 19 P 1:29
PHOENIX, ARIZONA

No.	Name of Claim	Book	Page Nos.	BLM Serial No.
894	WAIT-11	13261	395-396	390094
895	WAIT-12	13261	397-398	390095
896	WAIT-13	13261	399-400	390096
897	WAIT-14	13261	401-402	390097
898	WAIT-15	13261	403-404	390098
899	WAIT-16	13261	405-406	390099
900	WAIT-17	13261	407-408	390100
901	WAIT-18	13261	409-410	390101
902	WAIT-19	13261	411-412	390102
903	WAIT-20	13261	413-414	390103
904	WAIT-21	13261	415-416	390104
905	WAIT-22	13261	417-418	390105
906	WAIT-23	13261	419-420	390106
907	WAIT-24	13261	421-422	390107
908	WAIT-25	13261	423-424	390108
909	WAIT-26	13261	425-426	390109
910	WAIT-27	13261	427-428	390110
911	WAIT-28	13261	429-430	390111
912	WAIT-29	13261	431-432	390112
913	WAIT-30	13261	433-434	390113
914	WAIT-31	13261	435-436	390114
915	WAIT-32	13261	437-438	390115
916	FALLS FRACTION	13286	73-74	391154
917	H-69B	13286	75-76	391155
918	NO CHANCE No. 3	13286	77-78	391156
919	SCHWAB FRACTION	13286	79-80	391157
920	H FRAC. 1	13312	195-196	392445
921	H FRAC. 2	13312	197-198	392446
922	H FRAC. 3	13312	199-200	392447
923	H FRAC. 4	13312	201-202	392448
924	H FRAC. 5	13312	203-204	392449
925	H FRAC. 6	13312	205-206	392450
926	H FRAC. 7	13312	207-208	392451
927	H FRAC. 8	13312	209-210	392452
928	BILLY FRAC	13344	16-17	393532
	BILLY FRAC/Amended	13358	114-115	
929	DSM 1	13344	18-19	393533

36/46

ENTERED INTO C

RECEIVED
BLM AZ STATE OFFICE
2000 AUG 19 P 1:29
PHOENIX, ARIZONA

No.	Name of Claim	Book	Page Nos.	BLM Serial No.
. 930	DSM 2	13344	20-21	393534
. 931	DSM 3	13344	22-23	393535
. 932	DSM 4	13344	24-25	393536
. 933	DSM 5	13344	26-27	393537
. 934	DSM 6	13344	28-29	393538
. 935	DSM 7	13344	30-31	393539
. 936	DSM 8	13344	32-33	393540
. 937	DSM 9	13344	34-35	393541
. 938	DSM 10	13344	36-37	393542
. 939	HV5 A	13344	38-39	393543
. 940	MIA FRAC 1	13344	40-41	393544
. 941	MIA FRAC 2	13344	42-43	393545
. 942	SON OF GUN 34	13360	385-386	394006
. 943	RMT FRAC 1	13386	29-30	394561
. 944	RMT FRAC 2	13386	31-32	394562
. 945	RMT FRAC 3	13386	33-34	394563
. 946	RMT FRAC 4	13386	35-36	394564
. 947	NC-CF	13534	340-341	396422

All of said claims are located in Sections 1, 2, 10, 11, 12, 13, 14, 15, 22, 23, 24, 25, 26, 35 and 36, Township 18 South, Range 15 East; Sections 5, 6, 7, 8, 9, 14, 15, 16, 17, 18, 19, 20, 21, 22, 23, 28, 29, 30, 31, 32 and 33, Township 18 South, Range 16 East; Sections 4, 5, 6, 7, 8, and 9, Township 19 South, Range 16 East; and Sections 1 and 2, Township 19 South, Range 15 East; G&SRB&M.

947 claims @ $140/each = $132,580

SC

RECEIVED
BLM AZ STATE OFFICE
2010 AUG 19 P 1:29
PHOENIX, ARIZONA

18/SC

United States Department of the Interior
Bureau of Land Management
LANDS/RECREATION & PLANNING
ONE N CENTRAL AVE
PHOENIX, AZ 85004 -2203
Phone:

Receipt

No: 2195244

Transaction #: 2265079
Date of Transaction: 08/19/2010

ENTERED INTO COMPUTER

CUSTOMER:	ROSEMONT COPPER CO FKA AUGUSTA RES AZ CORP 4500 CHERRY CREEK SOUTH DR STE DENVER,CO 80246-1548 US

AUG 3 1 2010

LINE #	QTY	DESCRIPTION	REMARKS	UNIT PRICE	TOTAL
1	1.00	LOCATABLE MINERALS / MINING CLAIMS-NOT NEW-UNADJUD,ONE AUTH NO. ONLY / MINING CLAIM MONEY RECEIVED **CASES:** AMC2198/$132580.00	MAINT (947) 2011	- n/a -	132580.00
				TOTAL:	**$132,580.00**

PAYMENT INFORMATION				
1	AMOUNT:	132580.00	POSTMARKED:	N/A
	TYPE:	CHECK	RECEIVED:	08/19/2010
	CHECK NO:	16616		
	NAME:	ROSEMONT COPPER CO FKA AUGUSTA RES AZ CORP 4500 CHERRY CREEK SOUTH DR STE DENVER CO 80246-1548 US		

REMARKS

This receipt was generated by the automated BLM Collections and Billing System and is a paper representation of a portion of the official electronic record contained therein.

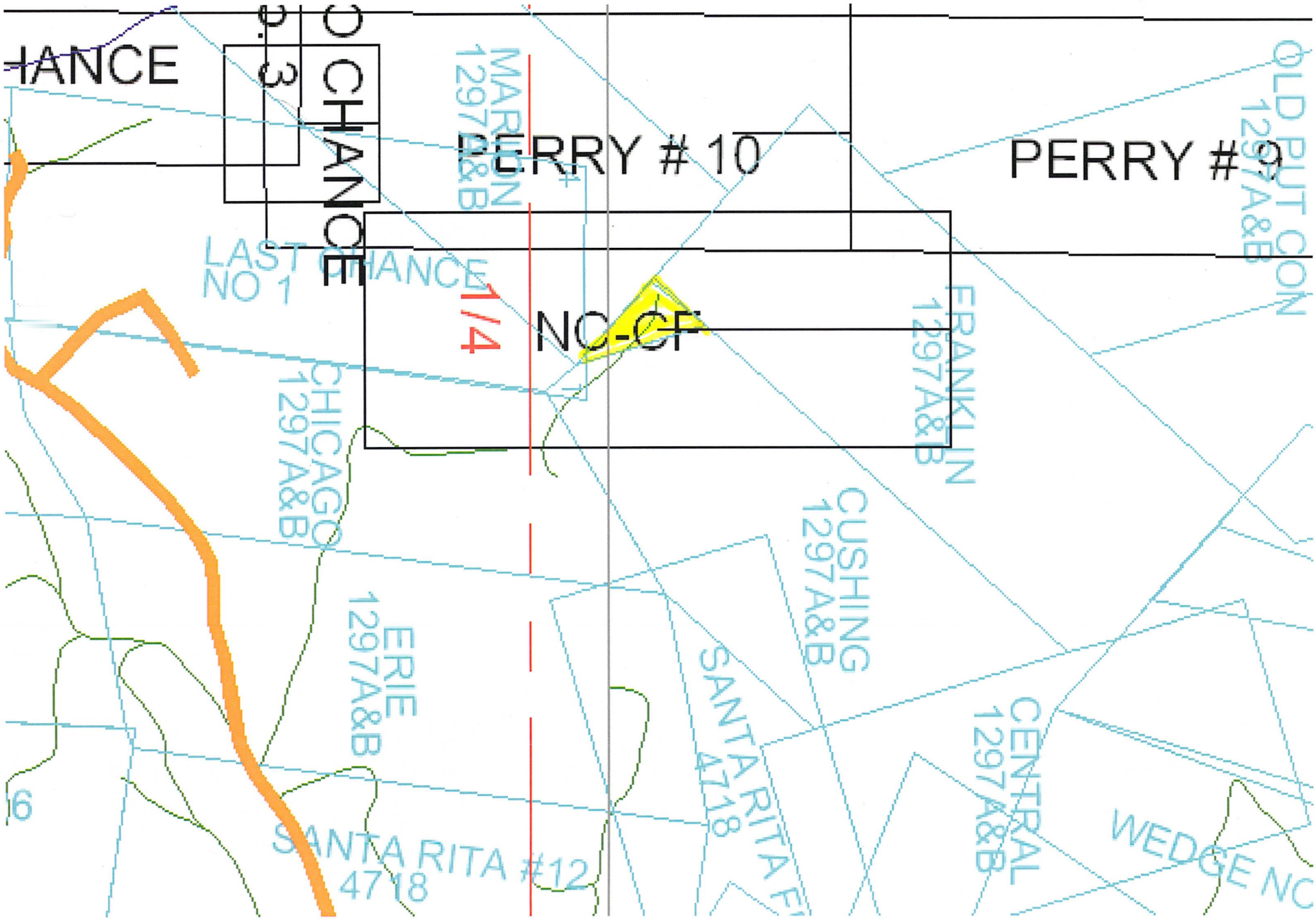
HANCE
LAST CHANCE
NO 3
LAST CHANCE
NO 1
PERRY # 10
PERRY # 9
1/4
NC-CF
MARION
1297A&B
QLD PUT CON
1297A&B
FRANKLIN
1297A&B
CHICAGO
1297A&B
CUSHING
1297A&B
ERIE
1297A&B
SANTA RITA FI
4718
CENTRAL
1297A&B
WEDGE NC
SANTA RITA #12
4718

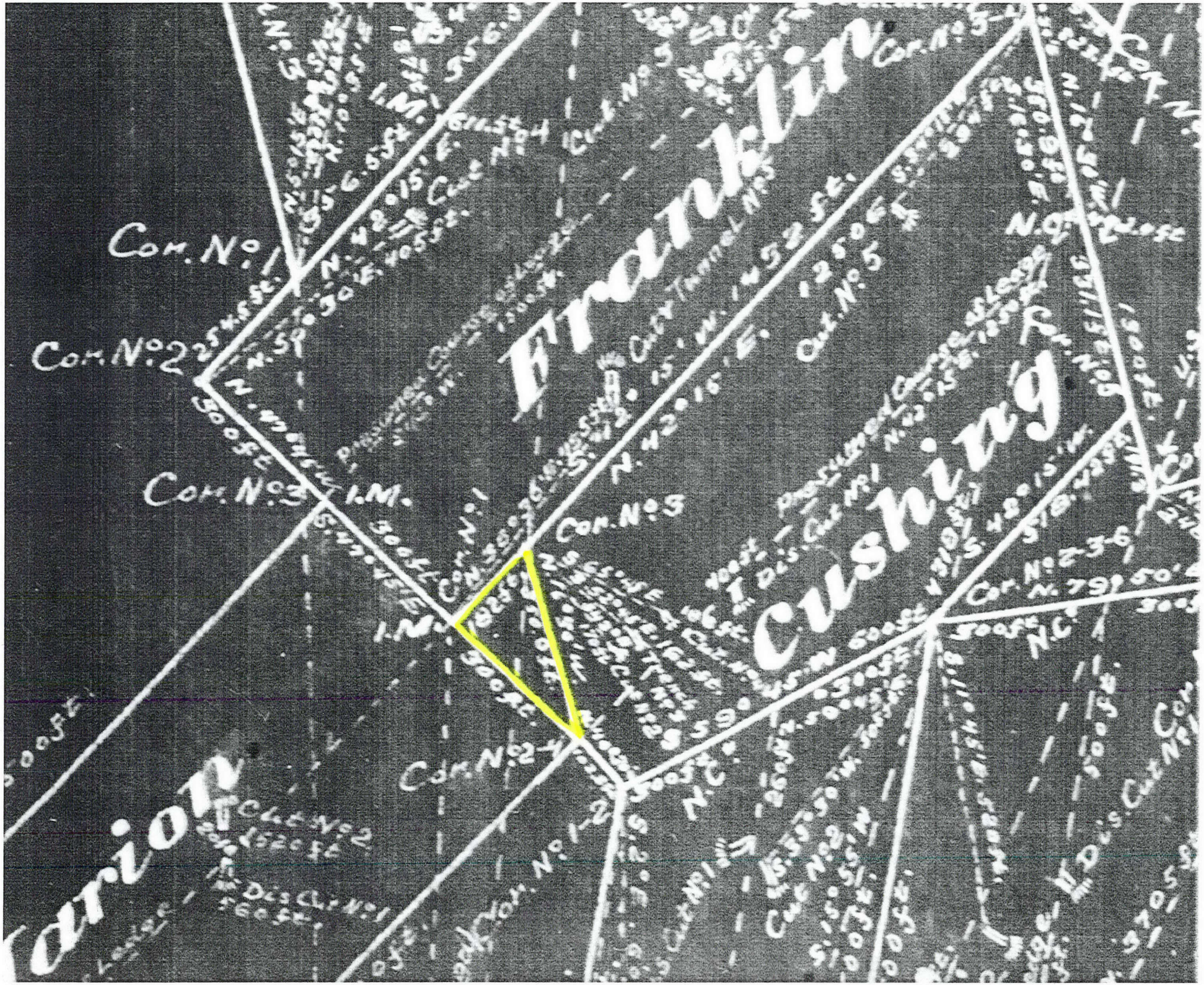
Franklin
Cushing
Orion
Cor. No. 1
Cor. No. 2
Cor. No. 3
Cor. No. 5
Cor. No. 2-4
Cor. No. 2-3-6
Cut. No. 5
Cut. No. 2
Cut. No. 1
I.M.
N.C.

Franklin
Cushing
Chicago
Erie
Potomac
Cor. No. 1
Cor. No. 2
Cor. No. 3
Cor. No. 4
Cor. No. 1-2
Cor. No. 3-4
Cor. No. 1 Ajax Consolidated
Cor. No. 4 Old Post Copper
Cor. No. 4 Old Post Cor. Sur. No. 1297 A.
Cor. No. 5 Franklin Sur. 1297 A.
Cor. No. 5 Chicago Sur. No. 1297 A.
Richard Parks Claimant.
Grey Copper Lode
Unsurveyed
Presumed Course
Pres. Course
Pres. Line
Pres. Cor.
Pres. Dis. Cut
Dis. Cut
Out No. 5
Cut No. 3
Cut No. 4
Cut No. 5
Cut No. 6
Cut No. 7
Cut No. 8
Cut No. 9
Cut No. 10
Cut No. 11
Cut No. 12
Cut No. 13
Cut No. 14
Cut No. 15
Cut No.

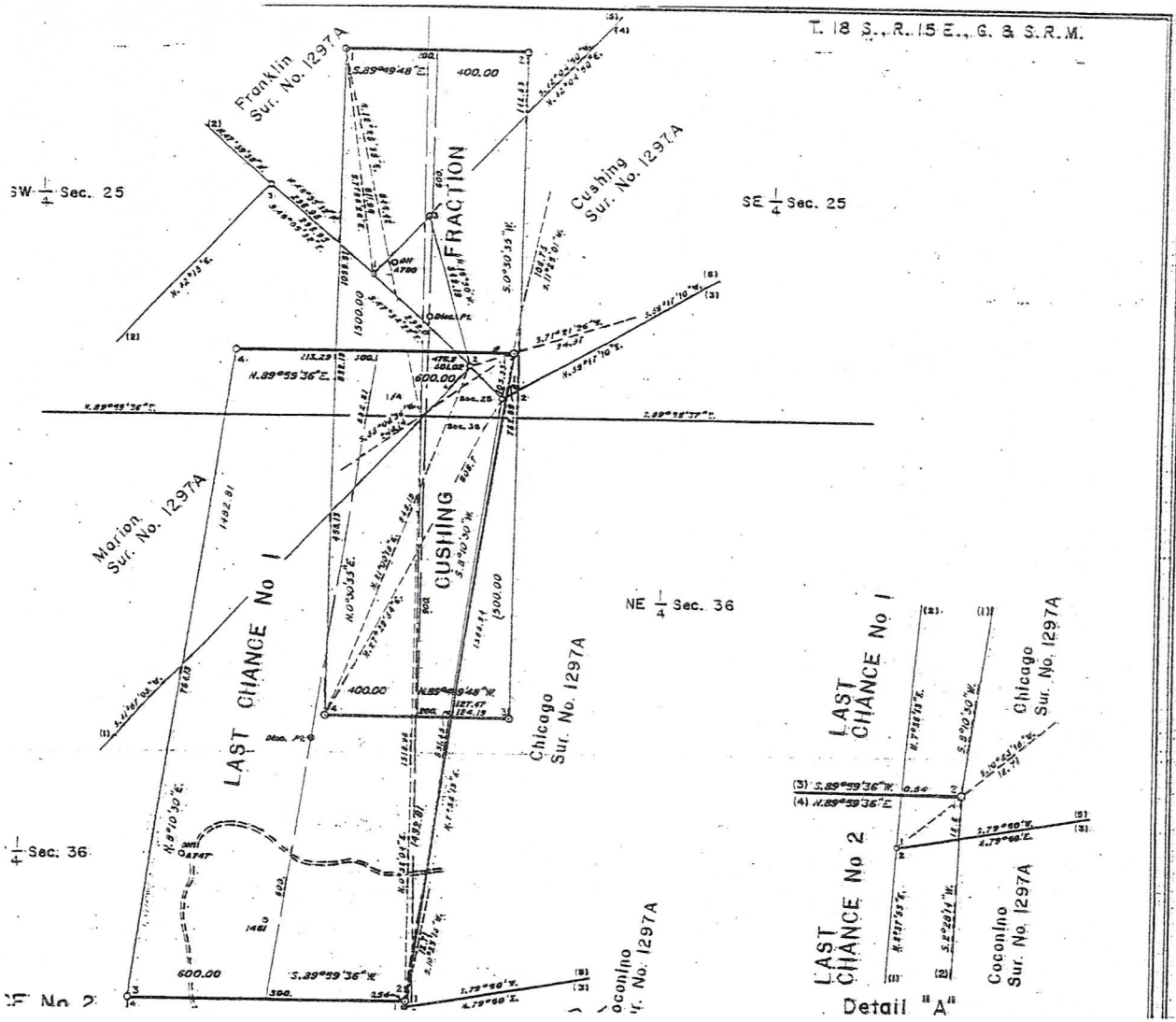

Sheet 1

MINERAL SURVEY No. 4793 ARIZONA

CLAIM OF
ANAMAX MINING COMPANY

KNOWN AS THE
LAST CHANCE No. 1, LAST CHANCE No. 2 & CUSHING FRACTION LODES

SITUATE IN
Secs. 25 & 36, T. 18 S., R. 15 E., G. & S.R. PIMA COUNTY
Helvetia Mining District
Arizona Land District
Lat. 31°49'44.5"N., Long. 110°45'50.7"W., (
Cor. No. 3, LAST CHANCE No 1 Lode

0 50 100 200 300 400 500 600
Feet

Magnetic Declination 13°30'E.

F. ANN RODRIGUEZ, RECORDER
RECORDED BY: RAA
DEPUTY RECORDER
2484 ROOF

W
ASARCO

1150 N 7TH AVE
TUCSON AZ 85703

DOCKET: 10234
PAGE: 491
NO. OF PAGES: 23
SEQUENCE: 96026793
02/20/96
PATENT 14:28:00

MAIL
AMOUNT PAID $ 28.00

DOCUMENT TITLE:

PATENTED MINING CLAIMS - MINERAL PATENT

10234 491

23

AZ 1860-9
(July 1994)

The United States of America

To all to whom these presents shall come, Greeting:

AZA 26481

WHEREAS

ASARCO, Incorporated

did on July 30, 1992, duly enter and pay for certain mining claims or premises, known as LAST CHANCE No 1 and LAST CHANCE No 2 lode mining claims, and is entitled to a patent under the General Mining Laws, R.S. 2325, as amended (30 U.S.C. 29); designated and described as:

Mineral Survey Number 4793, embracing portions of Sections 25 and 36, Township 18 South, Range 15 East, Gila and Salt River Meridian, in the Helvetia Mining District, Pima County, Arizona, the said claims being more particularly described in the official field notes and depicted on the official plats, which are expressly made a part of this patent, copies of which are attached hereto; but excluding and excepting from this patent all of that portion of the ground within the boundaries of the Marion, Cushing, Chicago, and Coconino lodes, Mineral Survey Number 1297A, Excelsior lode, Mineral Survey Number 2444, and that part of the CUSHING FRACTION lode, Mineral Survey Number 4793 described as follows: Starting at Cor. No. 1 of the LAST CHANCE No 1, Mineral Survey Number 4793; thence South 89 Degrees 59 Minutes 36 Seconds West, 98.98 Feet to the True Point of Beginning; thence South 16 Degrees 30 Minutes East, 31.65 Feet; thence North 47 Degrees 34 Minutes 22 Seconds West, 44.98 Feet; thence North 89 Degrees 59 Minutes 36 Seconds East, 24.22 Feet to the True Point of Beginning, containing .008 acres; and further excluding and excepting all veins, lodes, and ledges through their entire depth, the top or apexes of which lie inside of the said excluded ground.

The premises herein granted contain 30.857 acres.

NOW KNOW YE, that there is, therefore, granted by the UNITED STATES unto ASARCO, Incorporated, the lands above described; TO HAVE AND TO HOLD the said lands with all the rights, privileges, immunities, and appurtenances, of whatsoever nature, thereunto belonging, unto ASARCO, Incorporated, its successors and assigns, forever; and

Patent Number 02-96-0010

10234 492

Form 1260-10
(April 1988)

EXCEPTING AND RESERVING TO THE UNITED STATES from the lands so granted, a right-of-way thereon for ditches or canals constructed by the authority of the United States. Act of August 30, 1890 (43 U.S.C. 945).

IN TESTIMONY WHEREOF, the undersigned authorized officer of the Bureau of Land Management, in accordance with the provisions of the Act of June 17, 1948 (62 Stat. 476), has, in the name of the United States, caused these letters to be made Patent, and the Seal of the Bureau to be hereunto affixed.

GIVEN under my hand, in Washington, District of Columbia
the Firm day of December
in the year of our Lord one thousand nine hundred and
Ninety-five and of the Independence of the
United States the two hundred and Twenty

By _____

Patent Number 02-96-0010

10234 493

Form 3400–11
(September 1967)
(formerly 4–483)

UNITED STATES
DEPARTMENT OF THE INTERIOR
BUREAU OF LAND MANAGEMENT

FIELD NOTES

Mineral Survey number: 4793
State: Arizona
Land District: Arizona

Of the Survey of the Mining Claim of *(name and address of Claimant)*

Anamax Mining Company
P. O. Box 127
Sahuarita, Arizona 85629

Known as the *(name of group, if any)*

CONSISTING OF LOCATIONS NAMED AND LOCATED AS FOLLOWS

NAME OF LOCATION	DATE LOCATED	DATE AMENDED
LAST CHANCE No. 1	1/6/67	
LAST CHANCE No. 2	1/6/67	
CUSHING FRACTION	1/23/62	12/29/76

Mining district: Helvetia			County: Pima	
Section: 25 & 36	Township: 18 South	Range: 15 East	Meridian: G. & S.R.M.	Survey under order dated: 5/2/77
Survey commenced: 5/15/77	Survey completed: 9/1/78		Name of Mineral Surveyor: Harvey W. Smith	

GPO 837-641

10234 | 494

Form 9180–22
(November 1967)

FEET

This survey was made with a Swiss Kern theodolite, Model DKM 1, No. 77769, having horizontal and vertical circles, 50 mm. in diam. The circles are graduated in degrees and 20-minute increments. An optical micrometer, adjustable to the vertical and horizontal circles, permits the reading of angles direct to 10-second accuracy and estimating to one-second accuracy. The instrument was in good condition at the time of the survey and all adjustments were in good order.

All azimuths in this record were determined by the method of horizontal-angles-right referred to the meridian determined by the following observation:

April 6, 1978 at Cor. No. 3 of the LAST CHANCE No. 1 lode, latitude 31°49'44.5"N., longitude 110°45'50.7"W., elevation 5480 ft. above sea level, and temperature 75°F. ,make a series of six altitude observations on the sun for azimuth at apprcximately equal time intervals, three each with the telescope in direct and reversed positions, observing opposite limbs of the sun, and reading the horizontal angle from a reference point about 600 ft. eastward SW to the sun.

Mean time of observation, 105th meridian standard time	= $2^h43^m42^s$ p.m.
Declination of sun at mean time of observation	= 6°34'46.9"N.
Mean observed vertical angle to sun's center	= 44°57'10"
Mean horizontal angle from reference point to sun's center	= 152°25'21"S-W
True bearing to reference point	= S.87°49'22"E.

The lines were measured with a Lufkin steel tape, 300 ft. in length, graduated every foot for 299 ft. and the remaining foot graduated to tenths and hundredths; the tape was compared to an Invar standard tape at the beginning of the survey and found to be correct. In addition to the steel tape, a K & E Autoranger infrared distance measuring unit was used to measure some of the lines. Its accuracy was checked against a line measured with the foregoing steel tape.

All lines and connections of this survey were run by direct methods.

The magnetic declination observed at each corner of the survey gave a uniform value of 13°30'E.

Mineral Survey No. 4793

(This form bound on top)

10234 4953

	FEET	
		LAST CHANCE No. 1 LODE
		At Cor. No. 1 of the LAST CHANCE No. 1 lode.
		Set an iron post, 24 ins. long, 3/4 in. in diam., 12 ins. in the ground, in a concrete and rock base, with a brass cap firmly secured to the iron post, mkd. X L.C. 1 1 U.S.M.S. 4793; from which
		The 1/4 sec. cor. of secs. 25 and 36, T.18S., R.15E., G.&S.R.M., bears S.53°08'36"W., 248.14 ft. dist.; monumented with an iron post, 1 in. in diam., 12 ins. above ground, firmly set, with a brass cap properly mkd.
		Cor. No. 1 M.S. No. 1297A Cushing lode, identical with Cor. No. 2 Chicago lode of the same survey, bears S.11°28'01"W., 108.75 ft. dist.
		Cor. No. 4 M.S. No. 1297A Marion lode, identical with Cor. No. 2 Cushing lode of the same survey, bears S.71°21'26"W., 94.97 ft. dist.
		A wood post, 4 X 4 ins. in size, 4 ft. above ground, sets adjacent to the iron post.
		No local bearing objects or bearing trees available.
		Thence S.8°10'30"E.
	103.53	Intersect line 4-1 M.S. No. 1297A Cushing lode, common with line 2-3 Chicago lode of the same survey, at a point from which Cor. No. 1 of the Cushing lode, identical with Cor. No. 2 of the Chicago lode, bears S.59°17'10"W., 8.03 ft. dist.
	831.45	Intersect line 3-4 CUSHING FRACTION lode of this survey.
	1,084.	Center of unimproved dirt road, 16 ft. wide, bears N.79°E. and S.79°W.
	1,482.81	Cor. No. 2, identical with Cor. No. 1 of the LAST CHANCE No. 2 lode of this survey.
		Set an iron post, 24 ins. long, 3/4 in. in diam., 12 ins. in the ground, in a concrete and rock base, with a brass cap firmly secured to the iron post, mkd. X L.C.1 2 L.C.2 1 U.S.M.S. 4793; from which
		The 1/4 sec. cor. of secs. 25 and 36 bears N.0°32'04"E., 1,318.96 ft. dist.; heretofore described.

GPO 838-784

10234 496 01

	FEET	
		Cor. No. 2 M.S. No. 1297A Coconino lode, identical with Cor. No. 1 of the Chicago lode of the same survey, bears S.10°23'15"W., 12.71 ft. dist. A wood post, 4 X 4 ins. in size, 4 ft. above ground, sets adjacent to the iron post. No local bearing objects or bearing trees available.
		Thence S.89°59'36"W.
	0.54	Intersect line 1-2 M.S. No. 1297A Chicago lode at a point from which Cor. No. 2, identical with Cor. No. 1 of the Cushing lode of the same survey, bears N.7°56'13"E., 1,374.32 ft. dist.
	300.00	Lode line; discovery point bears N.8°10'30"E., 600.00 ft. dist.
	465.	Center of unimproved dirt road, 16 ft. wide, bears N.3°30'W. and S.20°E.
	600.00	Cor. No. 3, identical with Cor. No. 4 of the LAST CHANCE No. 2 lode of this survey. Set an iron post, 24 ins. long, 3/4 in. in diam., 12 ins. in the ground, in a concrete and rock base, with a brass cap firmly secured to the iron post, mkd. X L.C.1 3 L.C.2 4 U.S.M.S. 4793; from which A wood post, 4 X 4 ins. in size, 4 ft. above ground, sets adjacent to the iron post. No local bearing objects or bearing trees available.
		Thence N.8°10'30"E.
	764.13	Intersect line 4-1 M.S. No. 1297A Marion lode at a point from which Cor. No. 4, identical with Cor. No. 2 Cushing lode of the same survey, bears N.41°57'05"E., 915.79 ft. dist.
	1,482.81	Cor. No. 4. Set an iron post, 24 ins. long, 3/4 in. in diam., 12 ins. in the ground, in a concrete and rock base, with a brass cap firmly secured to the iron post, mkd. X L.C.1 4 U.S.M.S. 4793; from which A wood post, 4 X 4 ins. in size, 4 ft. above ground, sets adjacent to the iron post. No local bearing objects or bearing trees available.

(This form bound on top)

BCL0236ES0497

FEET	
	Thence N.89°59'36"E.
213.29	Intersect line 4-1 CUSHING FRACTION lode of this survey.
300.00	Lode line; discovery point bears S.8°10'30"W., 882.81 ft. dist.
476.80	Intersect line 3-4 M.S. No. 1297A Marion lode at a point from which Cor. No. 4, identical with Cor. No. 2 Cushing lode of the same survey, bears S.47°34'22"E., 44.98 ft. dist.
501.02	Intersect line 2-3 M.S. No. 1297A Cushing lode at a point from which Cor. No. 2, identical with Cor. No. 4 Marion lode of the same survey, bears S.16°30'E., 31.65 ft. dist.
600.00	Cor. No. 1, and place of beginning.
	LAST CHANCE No. 2 LODE
	Beginning at Cor. No. 1 of the LAST CHANCE No. 2 lode, identical with Cor. No. 2 of the LAST CHANCE No. 1 lode of this survey.
	Thence S.2°28'14"W.
12.20	Intersect line 5-1 M.S. No.1297A Chicago lode, common with line 2-3 Coconio lode of the same survey, at a point from which Cor. No. 1 of the Chicago lode, identical with Cor. No. 2 of the Coconino lode, bears S.79°50'W., 1.79 ft. dist.
130.	Center of unimproved dirt road, 16 ft. wide, bears N.80°E. and S.80°W.
1,200.18	Intersect line 5-1 M.S. No. 1297A Coconino lode at a point from which Cor. No. 1 bears S.79°40'53"W., 5.21 ft. dist.
1,499.48	Cor. No. 2.
	Set an iron post, 24 ins. long, 3/4 in. in diam., 12 ins. in the ground, in a concrete and rock base, with a brass cap firmly secured to the iron post, mkd. X L.C.2 2 U.S.M.S. 4793; from which
	A wood post, 4 X 4 ins. in size, 4 ft. above ground, sets adjacent to the iron post.
	No local bearing objects or bearing trees available.
	Thence S.89°59'36"W.
300.00	Lode line; discovery point bears N.2°28'14"E., 1,359.48 ft. dist.

GPO 839-784

TC 10234 ES 0498

	FEET	
	348.55	Intersect line 4-1 M.S. No. 2444 Excelsior lode at a point from which Cor. No. 1 bears N.8° E., 775.97 ft. dist.
	600.00	Cor. No. 3.
		Set an iron post, 24 ins. long, 3/4 in. in diam., 12 ins. in the ground, in a concrete and rock base, with a brass cap firmly secured to the iron post, mkd. X L.C.2 3 U.S.M.S. 4793; from which
		Cor. No. 1 M.S. No. 2444 Excelsior lode bears N.25°04'05"E., 848.36 ft. dist.
		A wood post, 4 X 4 ins. in size, 4 ft. above ground, sets adjacent to the iron post.
		No local bearing objects or bearing trees available.
		Thence N.2°28'14"E.
	190.	Center of unimproved dirt road, 16 ft. wide, bears S.29°E. and N.53°30'W.
	817.13	Intersect line 1-2 M.S. No. 2444 Excelsior lode at a point from which Cor. No. 1 bears S.81°35'42'E., 327.75 ft. dist.
	965.	Center of unimproved dirt road, 16 ft. wide, N.22°E. and S.22°W.
	1,499.48	Cor. No. 4, identical with Cor. No. 3 of the LAST CHANCE No.1 lode of this survey.
		Thence N.89°59'36"E.
	135.	Center of unimproved dirt road, 16 ft. wide, bears N.3°30'W. and S.20°E.
	300.00	Lode line; discovery point bears S.2°28'14"W., 140.00 ft. dist.
	599.46	Intersect line 1-2 M.S. No. 1297A Chicago lode at a point from which Cor. No. 1, identical with Cor. No. 2 Coconino lode of the same survey, bears S.7°56'13'E., 12.62 ft. dist.
	600.00	Cor. No. 1, and place of beginning.
		CUSHING FRACTION LODE
		At Cor. No. 1 of the CUSHING FRACTION lode.
		Set an iron post, 24 ins. long, 3/4 in. in diam., 12 ins. in the ground, in a concrete and rock base, with a brass cap firmly secured to the iron post, mkd. X C.F. 1 U.S.M.S. 4793; from which

(This form bound on top)

000 10234 01 499

	FEET	
		The 1/4 sec. cor. of secs. 25 and 36 bears S.12°25'35"E., 846.42 ft. dist.; heretofore described.
		Cor. No. 1 M.S. No. 1297A Franklin lode bears S.7°56'26"E., 511.98 ft. dist.
		A wood post, 4 X 4 ins. in size, 4 ft. above ground, sets adjacent to the iron post.
		No local bearing objects or bearing trees available.
		Thence S.89°49'48"E.
	200.00	Lode line; discovery point bears S.0°30'35"W., 600.00 ft.dist.
	400.00	Cor. No. 2.
		Set an iron post, 24 ins. long, 3/4 in. in diam., 12 ins. in the ground, in a concrete and rock base, with a brass cap firmly secured to the iron post, mkd. X C.F.2 U.S.M.S. 4793; from which
		A wood post, 4 X 4 ins. in size, 4 ft. above ground, sets adjacent to the iron post.
		No local bearing objects or bearing trees available.
		Thence S.0°30'35"W.
	142.63	Intersect line 5-1 M.S. No. 1297A Franklin lode, common with line 3-4 Cushing lode of the same survey, at a point from which Cor. No. 1 of the Franklin lode bears S.42°04'50"W., 489.42 ft. dist. and Cor. No. 3 of the Cushing lode bears S.42°04'50"W., 309.19 ft. dist.
	762.89	Intersect line 6-1 M.S. No. 1297A Cushing lode, common with line 2-3 Chicago lode of the same survey, at a point from which Cor. No. 1 of Cushing lode, identical with Cor. No. 2 of the Chicago lode, bears S.59°17'10"W., 39.72 ft. dist.
	1,500.00	Cor. No. 3.
		Set an iron post, 24 ins. long, 3/4 in. in diam., 12 ins. in the ground, in a concrete and rock base, with a brass cap firmly secured to the iron post, mkd. X C.F. 3 U.S.M.S. 4793; from which
		A wood post, 4 X 4 ins. in size, 4 ft. above ground, sets adjacent to the iron post.

GPO 839-784

102340 500

	FEET	
		No local bearing objects or bearing trees available.
		Thence N.89°49'48"W.
	124.19	Intersect line 1-2 LAST CHANCE No. 1 lode of this survey.
	127.47	Intersect line 1-2 M.S. No. 1297A Chicago lode at a point from which Cor. No. 2, identical with Cor. No. 1 of the Cushing lode of the same survey, bears N.7°56'13"E., 723.33 ft. dist.
	200.00	Lode line; discovery point bears N.0°30'35"E., 900.00 ft. dist.
	400.00	Cor. No. 4.
		Set an iron post, 24 ins. long, 3/4 in. in diam., 12 ins. in the ground, in a concrete and rock base, with a brass cap firmly secured to the iron post, mkd. X C.F. 4 U.S.M.S. 4793; from which
		Cor. No. 4 M.S. No. 1297A Marion lode, identical with Cor. No. 2 Cushing lode of the same survey, bears N.21°00'19"E., 848.19 ft. dist.
		Cor. No. 1 M.S. No. 1297A Cushing lode, identical with Cor. No. 2 Chicago of the same survey, bears N.27°29'34"E., 806.70 ft. dist.
		A wood post, 4 X 4 ins. in size, 4 ft. above ground, sets adjacent to the iron post.
		No local bearing objects or bearing trees available.
		Thence N.0°30'35"E.
	458.13	Intersect line 4-1 M.S. No. 1297A Marion lode at a point from which Cor. No. 4, identical with Cor. No. 2 Cushing lode of the same survey, bears N.41°57'05"E., 448.70 ft. dist.
	822.18	Intersect line 4-1 LAST CHANCE No. 1 lode of this survey.
	1,059.91	Intersect line 3-4 M.S. No. 1297A Marion lode, common with line 1-2 Franklin lode of the same survey, at a point from which Cor. No. 1 of the Franklin lode bears S.47°05'32"E., 100.29 ft. dist.; from that point, Cor. No. 4 of the Marion lode, identical with Cor. No. 2 Cushing lode of the same survey, bears S.47°34'22"E., 298.00 ft. dist.
	1,500.00	Cor. No. 1, and place of beginning.

(This form bound on top)

10234 S0601

FEET	
	Mineral Survey No. 4793

AREAS Acres

Total area, LAST CHANCE No. 1 lode 20.217
Area in conflict with ---
M.S. No. 1297A Marion lode ---------- 4.366
M.S. No. 1297A Cushing lode ---------- 0.145
M.S. No. 1297A Chicago lode ---------- 0.107
Total area, LAST CHANCE No. 2 lode 20.635
Area in conflict with ---
M.S. No. 1297A Chicago lode ---------- 0.001
M.S. No. 1297A Coconino lode ---------- 0.093
M.S. No. 2444 Excelsior lode ---------- 5.275
Total area, CUSHING FRACTION lode -13.774
Area in conflict with ---
M.S. No. 1297A Franklin lode ---------- 3.239
M.S. No. 1297A Cushing lode ---------- 1.827
M.S. No. 1297A Marion lode ---------- 2.054
M.S. No. 1297A Chicago lode ---------- 1.336
LAST CHANCE No. 1 lode of this survey -- 6.256
LAST CHANCE No. 1 lode of this survey exclusive of its conflict with:
(1) M.S. No. 1297A Marion lode ---- 4.923
(2) M.S. No. 1297A Cushing lode --- 6.112
(3) M.S. No. 1297A Chicago lode --- 6.177
(4) M.S. No. 1297A, Marion, Cushing and Chicago lodes ---------- 4.699

LOCATION

This survey is located in the SE 1/4 and SW 1/4 of sec. 25 and NE 1/4, NW 1/4 and SW 1/4 sec. 36, T.18S., R.15E., G.& S.R.M.
The survey of the LAST CHANCE Nos. 1 and 2 and the CUSHING FRACTION lodes is identical with the respective location or amended location as marked on the ground.

EXPENDITURES

The improvements and the value of the labor and improvements made upon or for the benifit of each of the lode locations embraced in said mining claim by the claimant or its grantors are as follows:

No. 1 The discovery point of the LAST CHANCE No. 1 lode is on the lode line, 600.00 ft. from a point on line 2-3, 300.00 ft. from Cor. No. 2.
Value, None.

No. 1 The discovery point of the LAST CHANCE No. 2 lode is on the lode line, 140.00 ft. from a point on line 4-1, 300.00 ft. from Cor. No. 4.
Value, None.

GPO 829-784

10234 10502

	FEET	
	No. 1	The discovery point of the CUSHING FRACTION lode is on the lode line, 600.00 ft. from a point on line 1-2, 200.00 ft. from Cor. No. 2. Value, None. An interest in a common improvement described as follows: A drilling program to delineate a known copper orebody on these claims. As the ore is rather deep and the terrain rugged, drilling is the only logical way to explore the ore horizon. Following is a list of drill holes describing each and giving its location within a particular lode and its value. A drill hole, No. A 747, bears S.31°38'W., 1,334. ft. from Cor. No. 1 of the LAST CHANCE No. 1 lode; NX in size, 232 ft. deep. Value, $1,537.96 A drill hole, No. 1461, bears S.22°02'W., 1,394. ft. from Cor. No. 1 of the LAST CHANCE No. 1 lode; NX in size, 210 ft. deep. Value, $1,742.10 A drill hole, No. A 818, bears S.50°54'W., 83.00 ft. from Cor. No. 1 of the LAST CHANCE No. 2 lode; NX in size, 1,100 ft. deep. Value, $6,132.40 A drill hole, No. A 889, bears S.89°07'W., 313.00 ft. from Cor. No. 1 of the LAST CHANCE No. 2 lode; BX in size, 115 ft. deep. Value, $805.00 A drill hole, No. A 780, bears S.12°51'E., 496.00 ft. from Cor. No. 1 of the CUSHING FRACTION lode; BX in size, 500 ft. deep. Value, $3,032.75 Value of drilling program, $13,250.21 Value of one-third interest, $4,416.73 Five hundred dollars or over has been expended in these improvements in such a manner as tends to the development of each lode of this survey subsequent to its location and to the time since which common ownership and contiguity have prevailed; therefore, an undivided one-third interest in their value is hereby credited to each of said lodes of this survey. No portion of or interest in these improvements has been credited heretofore as patent expenditures to any lode claim. OTHER IMPROVEMENTS None

(This form bound on top)

Book 0234 Page 503

FEET

OTHER CORNER DESCRIPTIONS AND SUPPLEMENTAL DATA

M.S. No. 1297A Chicago lode: Cor. No. 1 identical with Cor. No. 2 of the Coconino lode of the same survey, was not found. Cor. No. 2, identical with Cor. No. 1 of the Cushing lode of the same survey and Cor. No. 3, identical with Cor. No. 6 of the Cushing lode and Cor. No.2 of the Erie lode of the same survey, are wood posts, 4 X 4 ins., 3 ft. above ground, standing in a mound of stones. The posts are slightly loose in the ground or stones. The inscribed data are partially identifiable. Cor. No. 5, identical with Cor. No. 3 of the Coconino lode could not be found. Line 1-2 was established by the broken boundary method from Cor. No. 1 Coconino lode of the same survey and found to be N.7°56'13"E., 1,386.94 ft. instead of N.8°32'E., 1,394.60 ft. as approved. Line 2-3, common with line 6-1 of the Cushing lode, was found to be N.59°17'10"E., 598.53 ft. instead of N.59°45'E., 600.00 ft. as approved. Line 5-1, common with line 2-3 of the Coconino lode is shown as approved.

M.S. No. 1297A Coconino lode: Cor. Nos. 1 and 5, the latter identical with Cor. No. 1 of the Oregon Copper lode of the same survey, are wood posts, 4 X 4 ins., 3 ft. above ground, standing in a mound of stones. The posts are slightly loose in the ground or stones. The inscribed data are partially identifiable. Cor. Nos. 2 and 3 described above. Line 1-2 was established by the broken boundary method from Cor. No. 2 Chicago lode of the same survey and found to be N.2°37'53"E.,1,188.75 ft.instead of N.3°15'E., 1,194.10 ft. as approved. Line 2-3 described above. Line 5-1 was found to be S.79°40'53"W., 503.71 ft. instead of S.79°50'W., 514.00 as approved.

M.S. No. 1297A Cushing lode: Cor. Nos. 1 and 6 described above. Cor. No. 2, identical with Cor. No. 4 of the Marion lode of the same survey and Cor. No. 4, identical with Cor. No. 5 of the Franklin lode of the same survey, are wood posts, 4 X 4 ins., 3 ft. above ground, standing in a mound of stones. The posts are slightly loose in the ground or stones. The inscribed data are partially identifiable. Cor. No. 3 could not be found. Line 1-2 was found to be N.41°53'25"W., 102.39 ft. instead of N.40°30'W., 102.80 ft. as approved. Line 2-3 was calculated from the record bearing of N.16°30'W. and found to be 348.20 ft. instead of 350.90 ft. as approved. Line 3-4, common with line 5-1 of the Franklin lode was found to be N.42°04'50'E. based on Cor. Nos. 1 and 5 of the Franklin lode instead of N.42°15'E. as approved.

M.S. No. 1297A Franklin lode: Cor. Nos. 1, 2 and 5 are wood posts, 4 X 4 ins., 3 ft. above ground, standing in a mound of stones. The posts are slightly loose in the ground or stones. The inscribed data are partially identifiable. Line 1-2, common with line 3-4 of the Marion lode of the same survey, was found to be as follows:

10234 504

	FEET	From Cor. No. 1 to Cor. No. 3 of the Marion lode of the same survey was found to be N.48°05'32"E., 296.95 ft. instead of N.47°45'W., 300.00 ft. as approved. From Cor. No. 3 of the Marion lode to Cor. No. 2 it was found to be N.47°59'58"W., 303.05 ft. instead of N.47°45'W., 300.00 ft. as approved. Line 5-1 was described above. M.S. No. 1297A Marion lode: Cor. Nos. 1 and 3 are wood posts, 4 X 4 ins., 3 ft. above ground, standing in a mound of stones. The posts are slightly loose in the ground or stones. The inscribed data are partially identifiable. Cor. No. 4 described above. Line 3-4, in part common with line 1-2 of the Franklin lode described as follows: From Cor. No. 3 to Cor. No. 1 of the Franklin lode, described above. From Cor. No. 1 of the Franklin lode to Cor. No. 4 was found to be S.47°34'22"E., 298.00 ft. instead of S.47°45'E., 300.00 ft. as approved. Line 4-1 was found to be S.41°57'05"W., instead of S.42°15'W., as approved. M.S. No. 2444 Excelsior lode: Cor. Nos. 1 and 2 are stone monuments, the center of which I accept as the true point. Line 1-2 was found to be N.81°35'42"W., 593.99 ft. instead of N.82°W., 595.00 ft. as approved. Lines 2-3 and 4-1 are shown as approved. The tie from Cor. No. 1 to the Cor. of secs. 25, 30, 31 and 36, T.18S., R.15E., was found to be N.55°25'41"E., 3,604.32 ft. dist. instead of N.55°18'E., 3,596.50 ft. as approved.

MEMORANDUM

None

FIELD ASSISTANTS

Name	Capcity
Kent Miller	Assistant Instrumentman
Charles Najarian	Chainman - Axeman

(This form bound on top)

10234 505

	FEET		

GPO 839-704

10234 [illegible]

Form 3860—7
(November 1976)
(Formerly 3400—6)

UNITED STATES
DEPARTMENT OF THE INTERIOR
BUREAU OF LAND MANAGEMENT

CERTIFICATE OF SURVEYOR

Name of Mineral Surveyor	Date
Harvey W. Smith	Sept. 7, 1978

I HEREBY CERTIFY That in pursuance of an order received from the Chief, Branch of Cadastral Survey, Bureau of Land Management, at Phoenix, Arizona dated May 2, 1977, I have carefully executed the survey of the claim of Anamax Mining Company known as the (*lode, placer, or mill site*) LAST CHANCE Nos. 1& 2 and CUSHING FRACTION lodes situated in Pima County, Secs 25 & 36, Township 18 South Range 15 East, G. & SR Meridian, in the State of Arizona

This survey, designated as number 4793, has been executed by me and under my direction and has been made in strict conformity with said order, the Manual of Instructions for the Survey of Public Lands of the United States, and in specific manner described in the foregoing field notes.

I FURTHER CERTIFY That the labor expended and improvements made upon and for the benefit of the (*lode or placer*) LAST CHANCE Nos. 1 & 2 and CUSHING FRACTION lodes location(s) embraced in the said mining claim by claimant(s) or their grantors are fully stated in my report. The character, extent, location, and itemized value are specified in full detail. No portion of, or interest in, said labor and improvements so credited to this claim has been included in the estimate of expenditures upon any other claim.

Paradise Valley, Arizona (Location)

Harvey W. Smith (Signature of Mineral Surveyor)

CERTIFICATE OF APPROVAL

Office	Arizona State Office
Location	Phoenix, Arizona
Date	July 25, 1979

The foregoing field notes of mineral survey number 4793, in Section 25 & 36, ☒ surveyed ☐ unsurveyed Township 18 S., Range 15 E., Gila and Salt River Meridian, in the State of Arizona, executed by Harvey W. Smith, Mineral Surveyor, under order dated May 2, 19 77, having been critically examined and the necessary corrections made prior to their certification by the surveyor, the field notes and the survey therein described are hereby approved.

BOYD S. OWENS (Authorized Signature) — Chief, Branch of Cadastral Survey (Title)

~~Boyd S. Owens~~

CERTIFICATE OF TRANSCRIPT

I HEREBY CERTIFY That the foregoing transcript of field notes of the above-described mineral survey number 4793 is a true copy of the original field notes.

Boyd S. Owens (Authorized Signature) — Chief, Branch of Cadastral Survey (Title)

~~Boyd S. Owens~~

Title 18, U.S.C. section 1001, makes it a crime for any person knowingly and willfully to make to any department or agency of the United States any false, fictitious, or fraudulent statements or representations as to any matter within its jurisdiction.

GPO 838-039

S.R.M.

Sheet 1 of 2

MINERAL SURVEY
No. 4793
ARIZONA

CLAIM OF
ANAMAX MINING COMPANY

KNOWN AS THE
LAST CHANCE No. 1, LAST CHANCE
No 2 & CUSHING FRACTION
LODES

SITUATE IN
Secs. 25 & 36, T. 18 S., R. 15 E., G. & S.R.M.
PIMA COUNTY
Helvetia Mining District
Arizona Land District
Lat. 31°49'44.5"N., Long. 110°45'50.7"W., at
Cor. No. 3, LAST CHANCE No 1 Lode

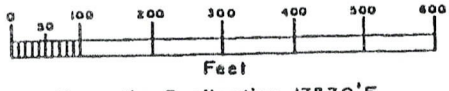

Magnetic Declination 13°30'E.

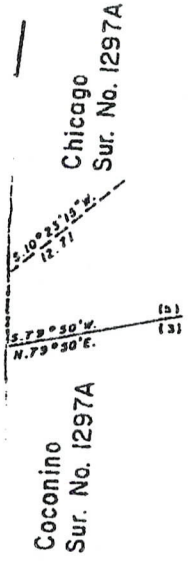

FEB 20 9 54 AM '92

10234 508

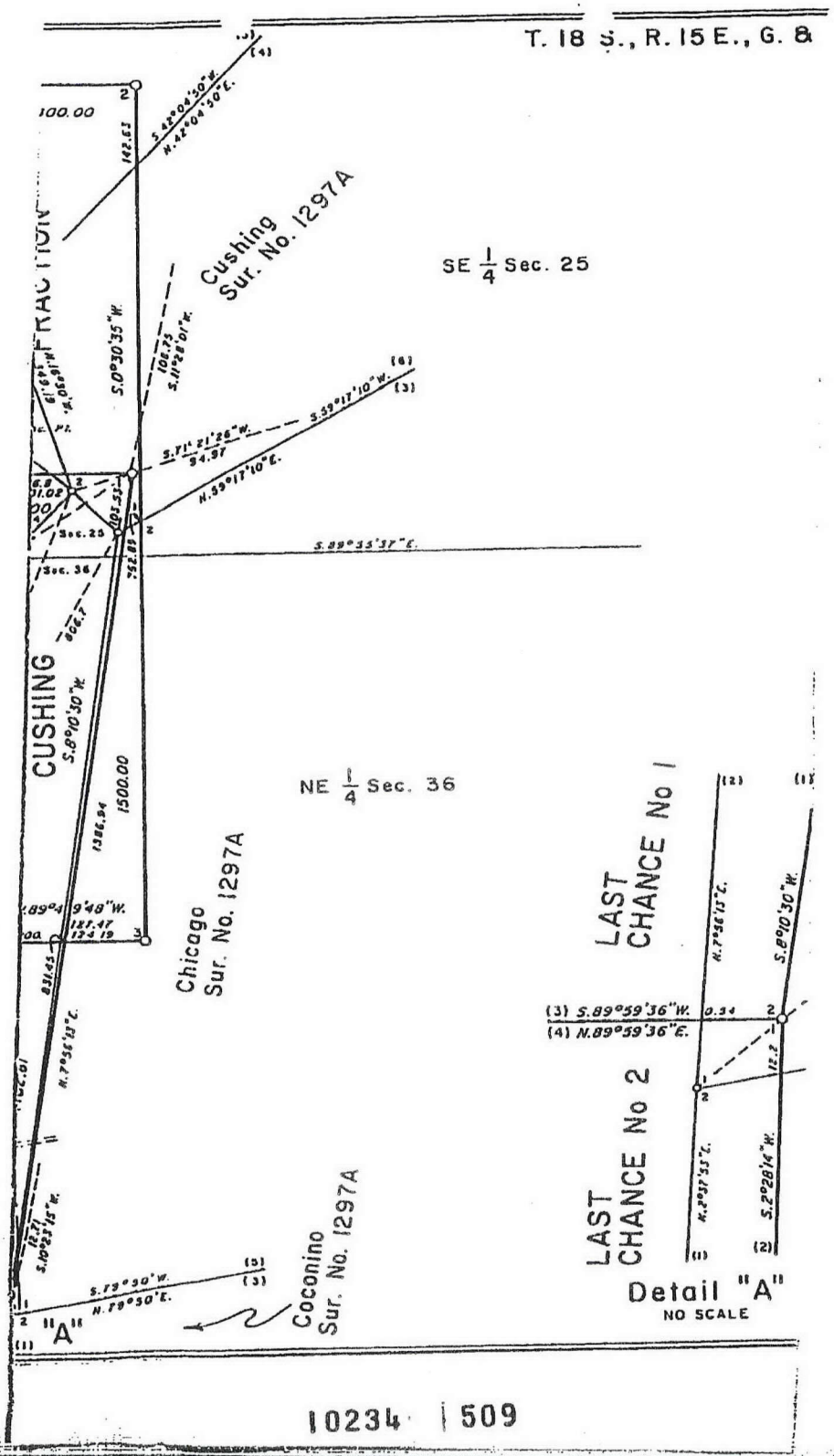
T. 18 S., R. 15 E., G. 8
SE 1/4 Sec. 25
NE 1/4 Sec. 36
Cushing Sur. No. 1297A
Chicago Sur. No. 1297A
Coconino Sur. No. 1297A
CUSHING
LAST CHANCE No 1
LAST CHANCE No 2
Detail "A"
NO SCALE
"A"
S.0°30'35"W.
S.8°10'30"W.
S.89°35'37"E.
S.59°17'10"W.
N.59°17'10"E.
S.42°04'50"W.
N.42°04'50"E.
S.79°50'W.
N.79°50'E.
S.89°59'36"W.
N.89°59'36"E.
S.2°28'14"W.
N.7°56'13"E.
1500.00
100.00

10234 | 509

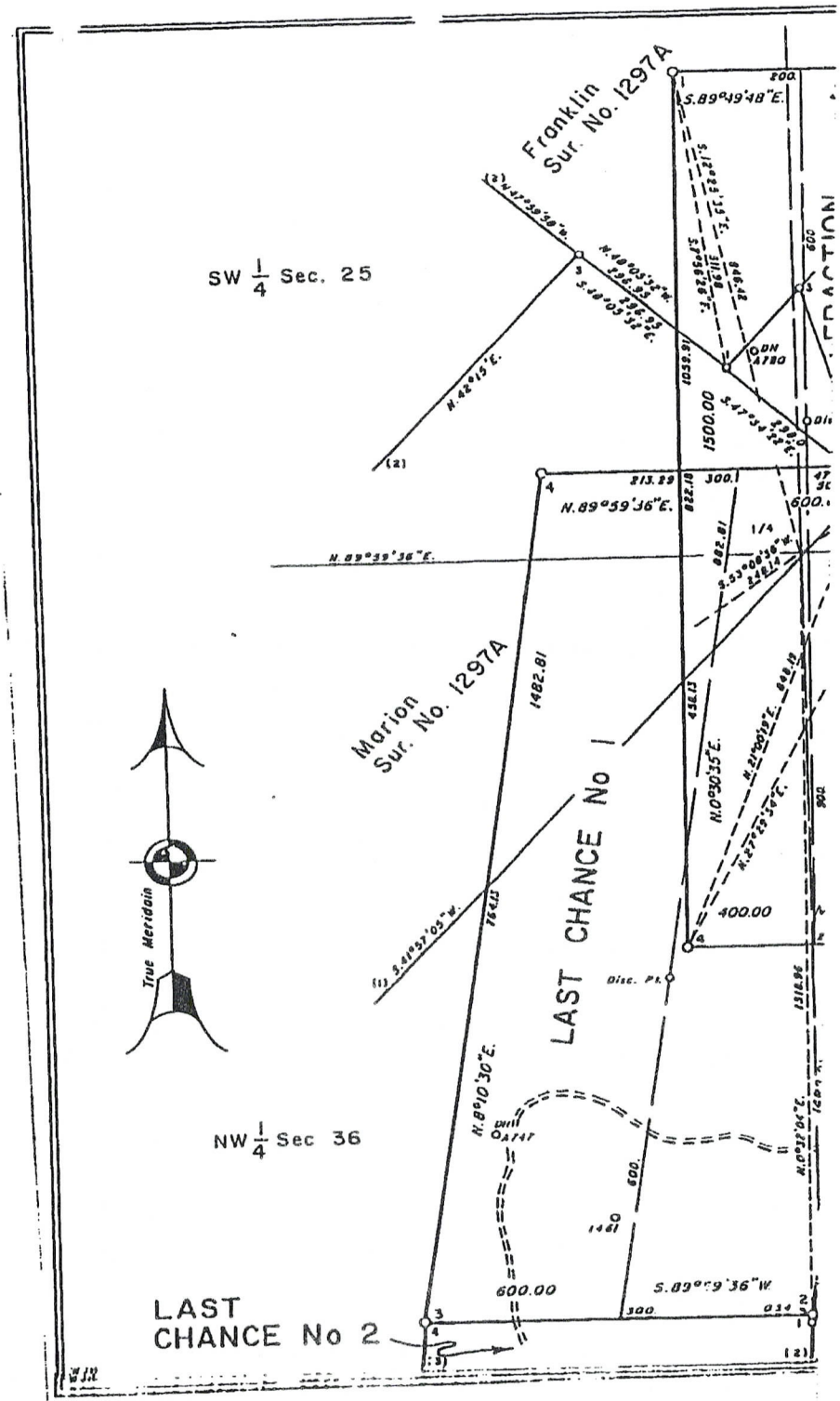

Franklin Sur. No. 1297A
SW 1/4 Sec. 25
Marion Sur. No. 1297A
LAST CHANCE No 1
NW 1/4 Sec 36
LAST CHANCE No 2
True Meridain
S.89°49'48"E.
N.89°59'36"E.
N.0°30'35"E.
N.8°10'30"E.
S.89°59'36"W.
1500.00
400.00
600.00
1482.81
Disc. Pt.

10234 510

S. R. M.

Sheet _ of 2

MINERAL SURVEY
No. 4793
ARIZONA

FEB 20 9 54 AM '92

Magnetic Declination, 13°30'E.

Surveyed, May 15, 1977 to Sept. 1, 1978
By Harvey W. Smith, Mineral Surveyor.

UNITED STATES DEPARTMENT OF THE INTERIOR
BUREAU OF LAND MANAGEMENT
Arizona State Office

Phoenix, Arizona, July 25, 1979
I hereby certify that this plat of Mineral Survey No. 4793, Arizona, is strictly conformable to the field notes of said survey which have been examined and approved.

Boyd S Owens
Chief, Branch of Cadastral Survey

10234 511

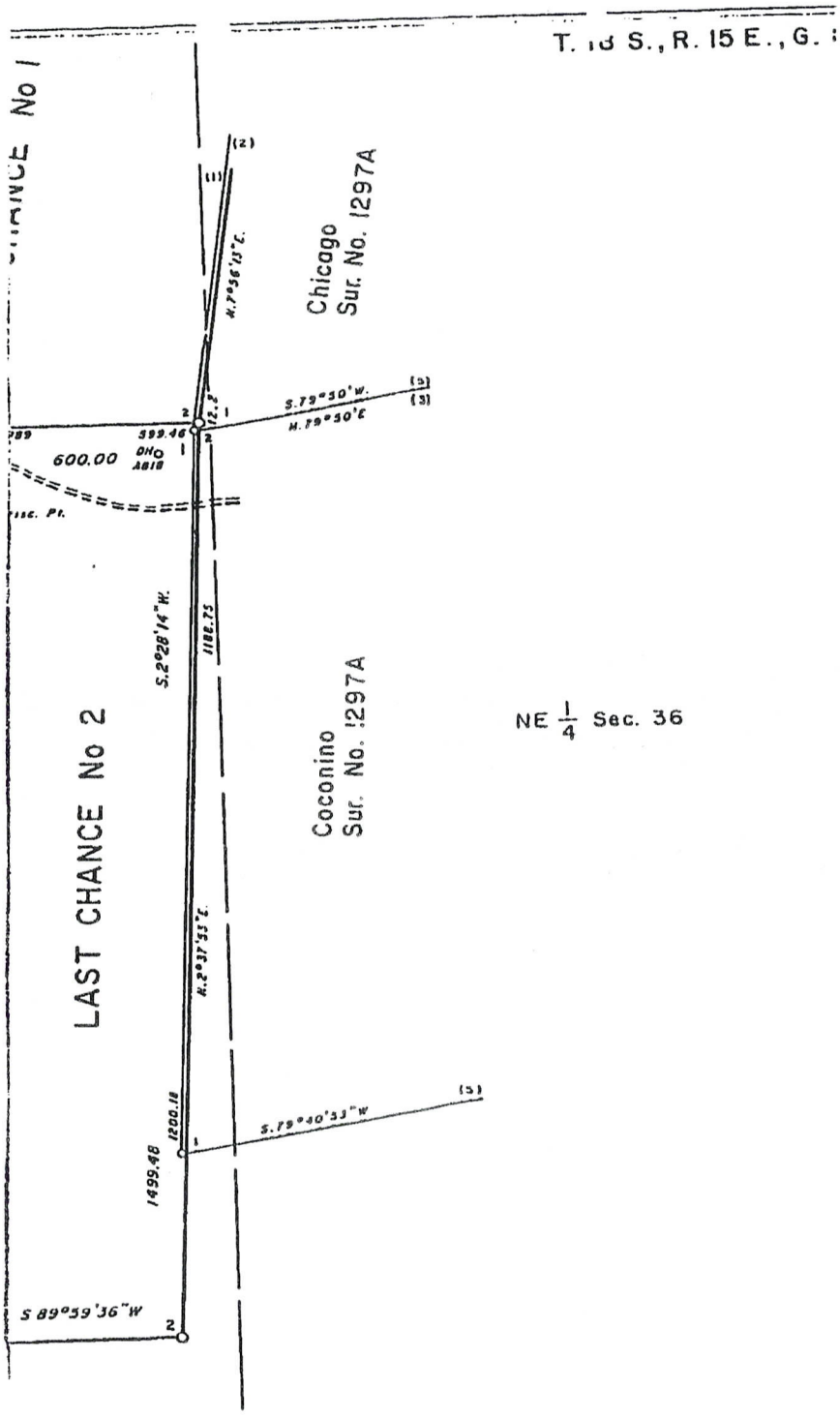
T. 18 S., R. 15 E., G.
No 1
Chicago
Sur. No. 1297A
S.79°50'W.
N.79°50'E
599.46
600.00
S.2°28'14"W.
1188.75
LAST CHANCE No 2
Coconino
Sur. No. 1297A
NE 1/4 Sec. 36
S.79°40'53"W
1200.18
1499.48
S 89°59'36"W

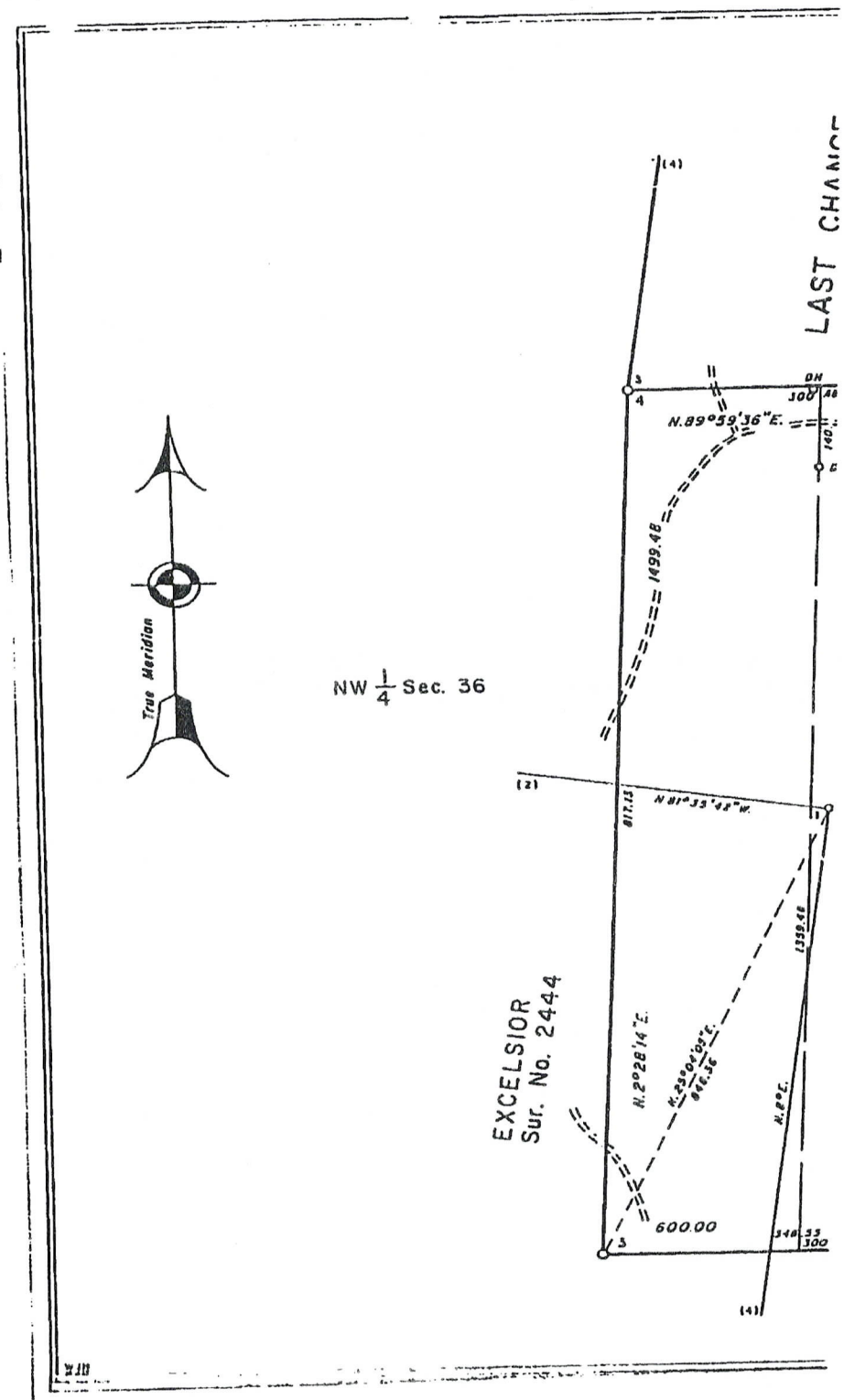

LAST CHANCE
(4)
3
4
DH
300
N.89°59'36"E.
1499.48
True Meridian
NW 1/4 Sec. 36
(2)
817.13
N.81°35'48"W.
1
1359.48
EXCELSIOR
Sur. No. 2444
N.2°28'14"E.
N.25°04'05"E.
846.36
N.8°E.
600.00
3
348.55
300
(4)

10234 513

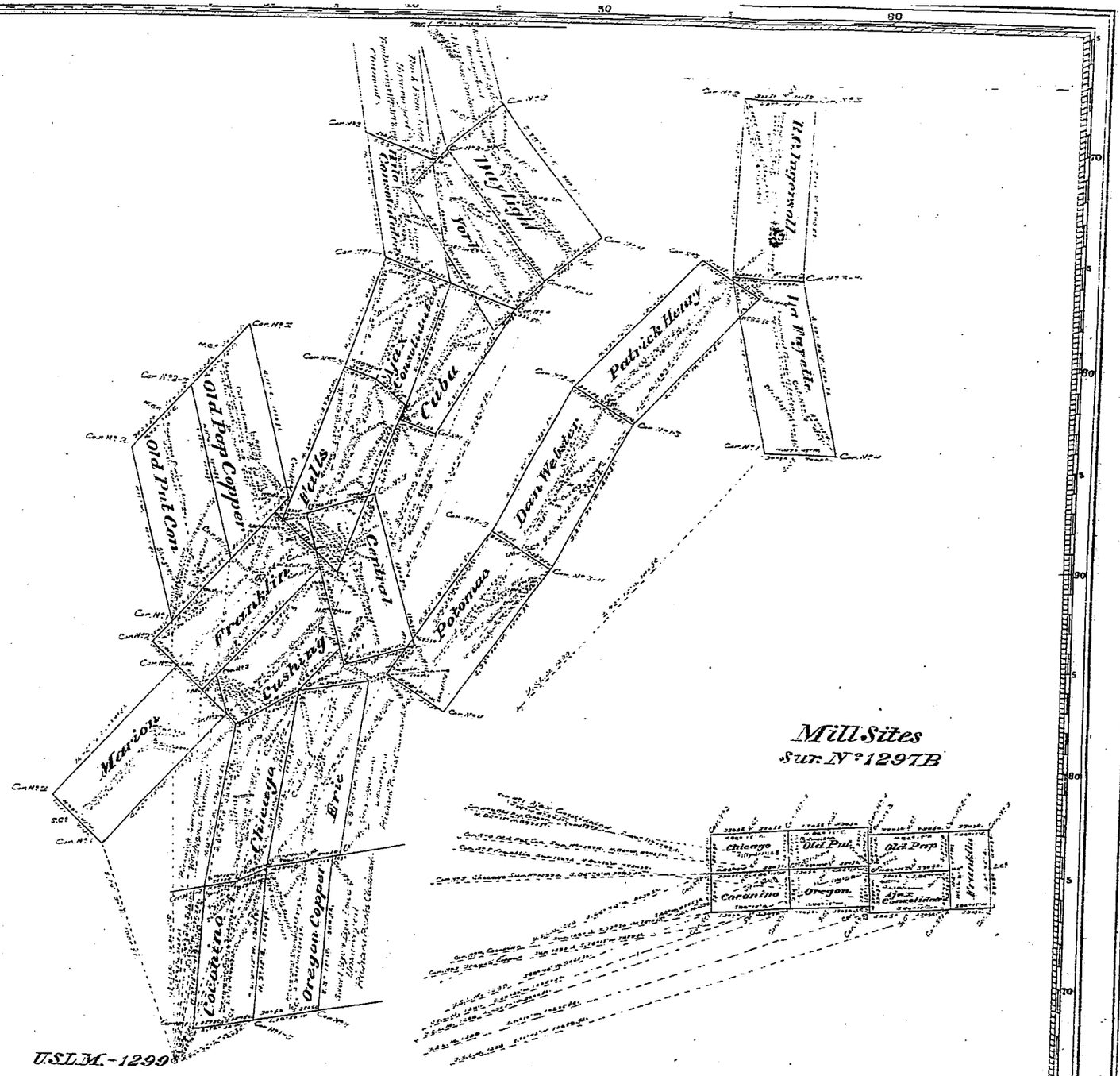

Patent No. 30792
Serial No. MES 611 Tc.

Claim Surveyed

Mineral Survey № 1297 B and B

L.o.r. №

Gila Land District.

PLAT

OF THE CLAIM OF

Chas. W. Welch

Assignee of Leonard Lewisohn

KNOWN AS THE

Oregon Copper, Coconino, Chicago, Erie, Marion, Cushing, Franklin, Old Put Con, Old Pap Copper, Central, Falls, Ajax Consolidated, Cuba, Hills Consolidated, York, Daylight, Potomac, Dan Webster, Patrick Henry, La Fayette, and R. Ingersoll Lodes:

and the

Coconino, Chicago, Oregon, Old Put, Ajax Consolidated, Old Pap, and Franklin Millsites.

Lt Helvetia MINING DISTRICT,

Pima COUNTY, Arizona

Containing an Area of 405.91 Acres.

Scale of 800 Feet to the inch.

Variation 12°30 E.

SURVEYED July 16 – August 26 18 98 BY

George J. Roskruge

U.S. Deputy Mineral Surveyor.

The Original Field Notes of the Survey of the Mining Claim of

Chas. W. Welch (Assignee)

known as the

Oregon Copper, Coconino, Chicago, Erie, Marion, Cushing, Franklin, Old Put Con, Old Pap Copper, Central, Falls, Ajax Consolidated, Cuba, Hills Consolidated, York, Daylight, Potomac, Dan Webster, Patrick Henry, La Fayette, and R. Ingersoll Lodes:

and the

Coconino, Chicago, Oregon, Old Put, Ajax Consolidated, Old Pap, and Franklin Millsites.

from which this plat has been made under my direction, have been examined and approved, and are on file in this office; and I hereby certify that they furnish such an accurate description of said Mining Claim as will, if incorporated into a patent, serve fully to identify the premises, and that such reference is made therein to natural objects or permanent monuments as will perpetuate and fix the locus thereof.

I further certify that Five Hundred Dollars worth of labor has been expended or improvements made upon said Mining Claim by claimant ——— or his grantors, and that said improvements consist of 26 Shafts, 46 Cuts, 17 Tunnels, 2 Cross Cuts, Excavation; Smelter, Bunk house, Store, Stable, Warehouse, Hotel, Assay Office, Well, etc., etc.

that the location of said improvements is correctly shown upon this plat, and that no portion of said labor or improvements has been included in the estimate of expenditures upon any other claim.

And I further certify that this is a correct plat of said Mining Claim made in conformity with said original field notes of the survey thereof, and the same is hereby approved.

U.S. Surveyor General's Office.
Tucson, Arizona.

George Christ
U.S. Surveyor General for

General Land Office — Mineral Certificate
No 30792 — No. 612

The United States of America.

To all to whom these Presents shall come Greeting:

Whereas in pursuance of the provisions of the Revised Statutes of the United States Chapter Six, Title thirty-two, and legislation supplemental thereto there have been deposited in the General Land Office of the United States the Plat and Field Notes of survey and the Certificate No 612 of the Register of the Land Office at Tucson in the Territory of Arizona accompanied by other evidence whereby it appears that Charles W. Welch did on the seventeenth day of December A.D. 1878 duly enter and pay for that certain mining claim or premises known as the Coconino, Oregon Copper, Chicago, Erie, Cushing, Marion, Franklin, Old Put Con, Old Pap Copper, Central, Falls, Ajax Consolidated, Cuba, Hilo Consolidated, York, Daylight, Potomac, Dan Webster, Patrick Henry, La Fayette, and U. S. Ingersoll lode mining and Coconino, Chicago, Oregon, Old Put, Ajax Consolidated, Old Pap and Franklin millsite claims designated by the Surveyor General as Lots Nos. 1297 A. and 1297 B. embracing a portion of the unsurveyed public domain in the Helvetia Mining District in the County of Pima and Territory of Arizona, in the District of Lands subject to sale at Tucson and bounded described and platted as follows, with magnetic variation twelve degrees and thirty minutes east.

Beginning for the description of the Coconino lode claim at corner No. 1, a redwood post four inches square marked 1-1297 A, with mound of stone, from which U.S. locating

monument 297 bears south twenty-five degrees and sixteen minutes west two hundred and ninety-eight and seven tenths feet distant corner No 1 of survey No 1301 the Altamont rode claim bears south fourteen degrees and fifty-six minutes east one thousand four hundred and twenty-seven and nine tenths feet distant a juniper fourteen inches in diameter blazed and marked BT 1-297 A bears north eighty-nine degrees and thirty minutes west fifty-one feet distant and a pinon six inches in diameter blazed and marked BT 1-297 A bears south seventy-six degrees and thirty minutes west fifty-four feet distant.

Thence first course north three degrees and fifteen minutes east one thousand one hundred and ninety-four and one tenth feet to corner No 2

Thence second course north seventy-nine degrees and fifty minutes east two hundred and fifty-seven feet to corner No 3 from which the place of discovery cut bears south three degrees and fifteen minutes west one hundred and forty-seven feet distant.

Thence third course north fifty-nine degrees and forty-five minutes east three hundred feet to corner No 4

Thence fourth course south three degrees and fifteen minutes west one thousand three hundred feet to corner No 5

Thence fifth course south seventy-nine degrees and fifty minutes west five hundred and fourteen feet to corner No 1 the place of beginning the survey of the rode as above described extending one thousand one hundred and ninety-four

and one tenth feet in length along said Co-
conino vein or lode.

Beginning for the description of the Wrenn
Copper lode claim at corner No. 1 a redwood
post four inches square marked 5-1-1297
A with mound of stone identical with
corner No. 5 of said Coconino lode claim
from which an oak eight inches in di-
ameter blazed and marked B.T. 5-1-1297 A
bears north eighty-seven degrees west forty-
five feet distant a pinar seven inches
in diameter blazed and marked B.T. 5-1-
1297 A bears north eighty-six degrees west
five and eight tenths feet distant and
[illegible] to [illegible] 1299 bears
south sixty degrees and twenty minutes
west seven hundred and twenty-nine feet
distant.

Thence first course north three degrees and
fifteen minutes east one thousand three
hundred feet to corner No. 2 identical with
corner No. 4 of said Coconino lode claim.

Thence second course north seventy-nine
degrees and fifty minutes east three hundred
feet to a point from which the northerly end
of discovery cut bears south three degrees
and fifteen minutes west one hundred
and forty feet distant five hundred and
fifty feet to corner No. 3.

Thence third course south three degrees
and fifteen minutes west one thousand
three hundred feet to corner No. 4.

Thence fourth course south seventy-
nine degrees and fifty minutes west five
hundred and fifty feet to corner No. 1
the place of beginning; the survey of
the lode as above described extending

hundred feet to corner No 5 identical with corner No 3 of said Lecoreno lode claim.

Thence fifth course south seventy nine degrees and fifty minutes west two hundred and fifty seven feet to corner No 1 the place of beginning, the survey of the lode as above described extending one thousand five hundred feet in length along said Chicago vein or lode.

Beginning for the description of the Erie lode claim at corner No 1 a redwood post four inches square marked 4-1-2-4-1297 A with mound of stone identical with corner No 4 of said Lecoreno lode claim from which an oak six inches in diameter blazed and marked B.T. 4-1-2-4-1297 A bears north fifty six degrees east fifty and five tenths feet distant an oak six inches in diameter blazed and marked B.T. 4-1-2-4-1297 A bears north twenty six degrees and fifty five minutes west thirteen feet distant and said U.S. locating monument 1297 bears south twenty three degrees and five minutes west one thousand eight hundred and three and one tenth feet distant.

Thence first course north eight degrees and ten minutes east one thousand five hundred feet to corner No 2 identical with corner No 3 of said Chicago lode claim.

Thence second course north seventy nine degrees and fifty minutes east three hundred feet to a point from which the face of discovery cut bears south eight degrees and ten minutes west five hundred feet distant six hundred feet to corner No 3.

Thence third course south eight degrees and ten minutes west one thousand five hundred feet to corner No 4.

Thence fourth course south seventy nine

degrees and fifty minutes west eight feet to corner No 4 angle thence south three degrees and six minutes east to corner No 5 the place of beginning. The area of the piece of land herein described containing one thousand feet in another survey made this day by

[illegible] the [illegible] of the [illegible]
[illegible] to [illegible] for [illegible] and
[illegible] [illegible] [illegible] [illegible]
[illegible] [illegible] [illegible] [illegible]
[illegible] [illegible] [illegible] [illegible]

Thence fifth course south forty-two degrees and fifteen minutes west five hundred and eighteen and four tenths feet to corner No. 1 identical with corner No. 2 of said Cushing lode claim.

Thence sixth course south fifty nine degrees and forty-five minutes west six hundred feet to corner No. 1 the place of beginning the survey of the lode as above described extending one thousand two hundred and fifty feet in length along said Cushing vein or lode.

Beginning for the description of the Kanin lode claim at corner No. 1 a redwood post four inches square marked 1-1297 A with mound of stone from which said Ele. locating monument 1297 bears south twenty degrees and thirty minutes east one thousand nine hundred and thirty feet distant, an oak ten inches in diameter blazed and marked B.T. 1-1297 A bears north sixty-seven degrees east twenty nine feet distant and an oak fifteen inches in diameter blazed and marked B.T. 1-1297 A bears south thirty-four degrees and forty-five minutes west forty-nine feet distant.

Thence first course north forty-seven degrees and forty-five minutes west six hundred feet to corner No. 2.

Thence second course north forty-two degrees and fifteen minutes east one thousand five hundred feet to corner No. 3.

Thence third course south forty-seven degrees and forty-five minutes east three hundred feet to a point from which the face of discovery cut bears south forty-two degrees and fifteen minutes west five hundred and sixty feet distant, six hundred feet to corner No. 4 identical with corner No. 2 of said Cushing lode claim.

and thirty minutes east one hundred and thirty and seven tenths feet to corner No 5 identical with corner No 4 of said Cushing lode claim.

Thence fifth course south forty-two degrees and fifteen minutes west one thousand two hundred and fifty feet to corner No 6 of said Cushing lode claim, one thousand four hundred and thirty-two feet to corner No 1 the place of beginning the survey of the lode as above described extending one thousand five hundred feet in length along said Franklin vein or lode.

Beginning for the description of the Old Pit Con. lode claim at corner No 1 a redwood post four inches square marked 1-1297 A with mound of stone situate on line 2-3 of said Franklin lode claim from which said No 8 locating monument 1297 bears south two degrees and five minutes east three thousand seven hundred and twenty feet distant an oak eighteen inches in diameter blazed and marked B.C. 1-1297 A bears south forty nine degrees west one hundred and thirty feet distant and an oak sixteen inches in diameter blazed and marked B.C. 1-1297 A bears south twenty six degrees east one hundred and seventy-two feet distant.

Thence first course north fifteen degrees west one thousand five hundred feet to corner No 2.

Thence second course north forty-two degrees and fifteen minutes east seven hundred and thirteen feet to corner No 3.

Thence third course south fifteen degrees east one thousand five hundred feet to corner No 4, situate on line 2-3 of said Franklin lode

Claim

Thence fourth course south forty two degrees and fifteen minutes west three hundred and fifty six and five tenths feet to a point from which the face of discovery cut bears north fifteen degrees west one hundred and thirty seven feet distant seven hundred and thirteen feet to corner No 1 the place of beginning the survey of the lode is above described extending one thousand five hundred feet in length along said Old Put Gon vein or lode

Beginning for the description of the Old Pub Copper lode claim at corner No 1 a redwood post four inches square marked 4-1-1297 A with mound of stone identical with corner No 2 of said Old Put Gon lode claim from which an oak twelve inches in diameter blazed and marked B C 1-4-1297 A bears south seventy six degrees east thirty-nine and five tenths feet distant an oak nine inches in diameter blazed and marked B C 1-4-1297 A bears north seventy one degrees east forty one feet distant and said B C locating monument 1297 bears south four degrees and thirty-eight minutes west four thousand two hundred and fifty-nine and two tenths feet distant

Thence first course north fifteen degrees west one thousand five hundred feet to corner No 2 identical with corner No 3 of said Old Put Gon lode claim

Thence second course north forty-two degrees and fifteen minutes east seven hundred and thirteen feet to corner No 3

Thence third course south fifteen degrees east one thousand five hundred feet to corner No 4 from which the face of a

out with tunnel bears west one hundred and ninety feet distant.

Thence fourth course south forty-two degrees and fifteen minutes west one hundred and eighty two and five tenths feet to corner No. 2 of said Franklin lode claim three hundred and fifty six and five tenths feet to a point from which discovery shaft bears north fifteen degrees west six hundred feet distant seven hundred and thirteen feet to corner No. 1 the place of beginning the survey of the lode as above described extending one thousand five hundred feet in length along said Old Pap Copper vein or lode.

Beginning for the description of the Central lode claim at corner No. 1 a redwood post four inches square marked 1-1297 A with mound of stone from which said Ar locating monument 1299 bears south twenty one degrees and four minutes west three thousand six hundred and thirty two feet distant corner No. 3 of said Erie lode claim bears south fifty-six degrees and twenty minutes east two hundred and forty-eight feet distant an oak six inches in diameter blazed and marked B.C.1-1297 A bears south nineteen degrees east thirty-three feet distant and an oak twelve inches in diameter blazed and marked B.C.1-1297 A bears south fifty-nine degrees and forty-five minutes west fifty-nine feet distant.

Thence first course north sixteen degrees and thirty minutes west one hundred and forty-one and three tenths feet to corner No. 5 of said Cushing lode claim eight hundred and twenty three and three tenths feet to corner No. 4 of said Cushing lode claim nine hun-

dred and fifty-four feet to corner No. 4 said Franklin lode claim one thousand three hundred feet to corner No. 2.

Thence second course north seventy three degrees and thirty minutes east three hundred feet to a point from which the base of discovery cut bears south sixteen degrees and thirty minutes east three hundred and forty five feet distant, six hundred feet to corner No. 3.

Thence third course south sixteen degrees and thirty minutes east one thousand three hundred feet to corner No. 4.

Thence fourth course south seventy three degrees and thirty minutes west six hundred feet to corner No. 1 the place of beginning the survey of the lode as above described extending one thousand three hundred feet in length along said Central vein or lode.

Beginning for the description of the Tally lode claim at corner No. 1 a redwood post four inches square marked No. 1 with mound of stone from which said lodge locating monument 1200 bears south fifteen degrees and fifty-five minutes west four thousand three hundred and eighteen feet distant and corner No. 5 of said Franklin lode claim bears north seventy five degrees and twenty seven minutes west one hundred and forty five and nine tenths feet distant.

Thence first course north forty seven degrees and forty-five minutes west two hundred and forty and nine tenths feet to corner No. 6 of said Franklin lode claim six hundred and forty-seven and two tenths feet to corner No. 2 situate on line

3-4 of said Franklin lode claim.

Thence second course north twenty degrees and twenty five minutes east one thousand three hundred and seventy nine and five tenths feet to corner No. 3.

Thence third course south sixty nine degrees and thirty five minutes east three hundred feet to corner No. 4 from which the face of discovery cut bears south twenty degrees and twenty-five minutes west five hundred and twenty feet distant.

Thence fourth course south forty-seven degrees and forty-five minutes east three hundred and twenty three and six tenths feet to corner No. 5.

Thence fifth course south twenty degrees and twenty-five minutes west one thousand five hundred feet to corner No. 1 the place of beginning the survey of the lode as above described extending one thousand five hundred feet in length along said Falls vein or lode.

Beginning for the description of the Ajax consolidated lode claim at corner No. 1 a redwood post four inches square marked 5-1297 A with mound of stone identical with corner No. 5 of said Falls lode claim from which an oak ten inches in diameter blazed and marked B.C. 5-1297 A bears south fifty-five degrees and thirty minutes east thirty three and five tenths feet distant an oak ten inches in diameter blazed and marked B.C. 5-1297 A bears south eighty seven degrees and forty-five minutes west thirty-seven feet distant and said U.S. locating monument 1299 bears south

seventeen degrees and fifteen minutes west
five thousand eight hundred and fifteen
feet distant.

Thence first course north forty seven degrees
and forty-five minutes west three hundred
and twenty three and six tenths feet to
corner No 2 identical with corner No 1
of said Falls lode claim.

Thence second course north sixty-nine
degrees and thirty-five minutes west three
hundred feet to corner No 3 identical with
corner No 2 of said Falls lode claim.

Thence third course north eighteen de-
grees and fifty minutes east nine hundred
and eighty-eight feet to corner No 4.

Thence fourth course south sixty-nine
degrees and thirty-five minutes east three
hundred feet to a point from which dis-
covery shaft bears south eighteen degrees
and fifty minutes west two hundred feet
distant six hundred feet to corner No 1.

Thence fifth course south eighteen degrees
and fifty-nine minutes west one thousand
one hundred and eight and four tenths
feet to corner No 1 the place of beginning
the survey of the lode as above described
extending nine hundred and eighty-
eight feet in length along said & as con-
solidated vein or lode.

Beginning for the description of the Cuba
lode claim at corner No 1 a redwood post
four inches square marked 1-1297 & with
mound of stone from which said U.S. loca-
ting monument 1299 bears south twenty
degrees and fifty five minutes west five thou-
sand six hundred and eighty eight feet
distant.

Thence first course north sixty nine degrees and thirty five minutes west three hundred and thirty three feet to corner No. 2.

Thence second course north eighteen degrees and fifty nine minutes east one hundred and twenty three and six tenths feet to corner No. 1 of said Ajax Consolidated lode claim, one thousand two hundred and thirty two feet to corner No. 3 identical with corner No. 5 of said Ajax Consolidated lode claim.

Thence third course south sixty nine degrees and thirty five minutes east three hundred feet to a point from which the base of discovery cut bears south thirty one degrees and sixteen minutes west four hundred and sixty five feet distant six hundred feet to corner No. 4.

Thence fourth course south thirty one degrees and sixteen minutes west one thousand two hundred and fifty three and nine tenths feet to corner No. 1 the place of beginning, the survey of the lode as above described extending one thousand two hundred and fifty three and nine tenths feet in length along said Cuba vein or lode.

Beginning for the description of the Hilo Consolidated lode claim at corner No. 1 a redwood post four inches square marked 4-1-1297 A with mound of stone identical with corner No. 4 of said Ajax Consolidated lode claim, from which an oak eleven inches in diameter blazed and marked B.T. 4-1-1297 A. bears north twenty four degrees west forty three feet distant, an oak eight inches in diameter blazed and marked B.T. 4-1-1297 A. bears north fifteen

degrees west sixty-eight feet distant and said
U.S. locating monument 1299 bears south
twelve degrees and fifty-five minutes west
six thousand nine hundred and ninety-two
feet distant.

Thence first course north ten degrees
and fifty-five minutes west one thousand and
forty feet to corner No. 2.

Thence second course south sixty-nine
degrees and thirty-five minutes east six hun-
dred feet to corner No. 3.

Thence third course south ten degrees and
fifty-five minutes east one thousand and
forty feet to corner No. 4 identical with
corner No. 5 of said Alex consolidated
lode claim.

Thence fourth course north sixty-nine de-
grees and thirty-five minutes west three
hundred feet to a point from which the face
of discovery cut bears north ten degrees and
fifty-five minutes west four hundred and
ten feet distant six hundred feet to corner
No. 1, the place of beginning, the survey
of the lode as above described extending
one thousand and forty feet in length
along said Cilo consolidated vein or lode.

Beginning for the description of the York
lode claim at corner No. 1 a redwood post
four inches square marked 1-1297 A with
mound of stone from which said U.S. lo-
cating monument 1299 bears south twenty
one degrees and fifteen minutes west six
thousand six hundred and sixty-eight
feet distant.

Thence first course north thirty-two degrees
and fifty-two minutes west one thousand
four hundred and twelve and one tenth

feet to corner No. 2 from which corner No. 3 of said Hills consolidated lode claim bears north thirty-eight degrees and forty-four minutes east three hundred and ten and three tenths feet distant.

Thence second course north forty-three degrees and five minutes east three hundred feet to a point from which the face of discovery cut bears south thirty-two degrees and fifty-two minutes east three hundred and forty-five feet distant four hundred and sixty feet to corner No. 3.

Thence third course south thirty-eight degrees and thirty minutes east one thousand three hundred and eighty-five feet to corner No. 4.

Thence fourth course south forty-three degrees and five minutes west three hundred and thirty feet to corner No. 4 said Hills lode claim, six hundred feet to corner No. 1 the place of beginning the survey of the lode as above described extending one thousand four hundred and twelve and one tenth feet in length along said York vein or lode.

Beginning for the description of the Daylight lode claim at corner No. 1 a redwood post four inches square marked 2-1-1297 A with mound of stone identical with corner No. 4 of said York lode claim from which an oak fourteen inches in diameter blazed and marked B.T. 4-1-1297 A bears south forty-five degrees and fifteen minutes east one hundred and twenty-six feet distant and said U.S. locating monument 1299 bears south twenty-three degrees and one minute west seven thousand two hundred and thirty-one and three tenths feet distant.

Thence first course north thirty-eight

south fifty degrees and thirty minutes east forty-two and five tenths feet distant and an oak eight inches in diameter blazed and marked B.T.-1297 A. bears south seventeen degrees and thirty minutes west fifty one feet distant

Thence first course north thirty-five degrees and ten minutes east two hundred and sixty-nine and five tenths feet intersect line 4-1 of said Ventral lode claim three hundred and sixty-three and two tenths feet intersect line 3-4 of said Ventral lode claim one thousand five hundred feet to corner No. 2

Thence second course south fifty-eight degrees and thirty-five minutes east three hundred feet to a point from which the face of discovery cut bears south thirty-five degrees and ten minutes west six hundred and five feet distant six hundred feet to corner No. 3

Thence third course south thirty-five degrees and ten minutes west one thousand five hundred feet to corner No. 4

Thence fourth course north fifty-eight degrees and thirty-five minutes west six hundred feet to corner No. 1 the place of beginning the survey of the lode as above described extending one thousand five hundred feet in length along said Potomac vein or lode

Beginning for the description of the Dan Webster lode claim at corner No. 1 a redwood post four inches square marked 2-1-1297 A. with mound of stone identical with corner No. 2 of said Potomac lode claim from which an oak seven inches in diameter blazed and marked B.T. 2-1-1297 A. bears south thirty degrees and thirty minutes west one hundred

Webster lode claim from which an oak twenty-four inches in diameter blazed and marked B.C.S. 1-1297 A. bears south sixty-four degrees west eighty-three feet distant an oak twenty inches in diameter blazed and marked B.C.S. 1-1297 A. bears south eighty-four degrees and thirty minutes west ninety-two feet distant and said U.S. locating monument 1299 bears south thirty-three degrees and thirty minutes west six thousand five hundred and seventy-two feet distant.

Thence first course north fifty-eight degrees and thirty-five minutes west three hundred feet to a point from which the face of discovery cut bears north forty-three degrees and fifty minutes east six feet distant, six hundred feet to corner No. 2 identical with corner No. 2 of said Dan Webster lode claim.

Thence second course north forty-three degrees and fifty minutes east one thousand five hundred feet to corner No. 3

Thence third course south fifty-eight degrees and thirty-five minutes east six hundred feet to corner No. 4

Thence fourth course south forty-three degrees and fifty minutes west one thousand five hundred feet to corner No. 1, the place of beginning. The survey of the lode as above described extending one thousand five hundred feet in length along said Patrick Henry vein or lode.

Beginning for the description of the La Fayette lode claim at corner No. 1 a redwood post four inches square marked 1-1297 A. with mound of stone from which said U.S. locating monument 1299 bears south forty-two degrees and fifteen minutes west seven thousand one hundred and ten feet distant, an oak

thirteen inches in diameter blazed and marked No 12-97-A bears north thirty degrees and fifty-four minutes west forty-nine and five tenths feet distant and an oak tree twelve inches in diameter marked No 12-97-B bears south eighty-nine degrees east seventy-five feet distant;

Thence first course north thirty degrees and fifty minutes west one thousand one hundred and forty-eight and two tenths feet to the place of beginning of said Black Bear lode claim, containing twenty acres and one hundred and sixty square feet.

Thence second course north eighty-seven degrees and forty minutes east one hundred and eighty-seven and three tenths feet to a corner of said Black Bear lode claim;

Thence third course south eighty-four degrees and sixteen minutes east one hundred and eighty-seven and three tenths feet to a corner of said Black Bear lode claim;

Thence fourth course south thirty degrees and forty-five minutes west one thousand feet to a corner of said Black Bear lode claim;

Thence fifth course south eighty-seven degrees and forty-five minutes west one thousand feet to a corner of said Black Bear lode claim;

Thence sixth course north thirty degrees and forty-five minutes west one thousand feet to a corner of said Black Bear lode claim;

Thence seventh course north eighty-seven degrees and forty-five minutes west one thousand feet to a corner of said Black Bear lode claim;

Thence eighth course north thirty degrees and forty-five minutes west one thousand feet to a corner of said Black Bear lode claim;

Thence ninth course north eighty-seven degrees and forty-five minutes west one thousand feet to a corner of said Black Bear lode claim;

Thence tenth course north thirty degrees and forty-five minutes west one thousand feet to a corner of said Black Bear lode claim;

Thence eleventh course north eighty-seven degrees and forty-five minutes west one thousand feet to a corner of said Black Bear lode claim;

Thence twelfth course north thirty degrees and forty-five minutes west one thousand feet to a corner of said Black Bear lode claim;

Thence thirteenth course north eighty-seven degrees and forty-five minutes west one thousand feet to a corner of said Black Bear lode claim;

Thence fourteenth course north thirty degrees and forty-five minutes west one thousand feet to a corner of said Black Bear lode claim;

Thence fifteenth course north eighty-seven degrees and forty-five minutes west one thousand feet to a corner of said Black Bear lode claim;

Thence sixteenth course north thirty degrees and forty-five minutes west one thousand feet to a corner of said Black Bear lode claim;

Thence seventeenth course north eighty-seven degrees and forty-five minutes west one thousand feet to a corner of said Black Bear lode claim;

Thence eighteenth course north thirty degrees and forty-five minutes west one thousand feet to a corner of said Black Bear lode claim;

Thence nineteenth course north eighty-seven degrees and forty-five minutes west one thousand feet to a corner of said Black Bear lode claim;

Thence twentieth course north thirty degrees and forty-five minutes west one thousand feet to a corner of said Black Bear lode claim;

Thence twenty-first course north eighty-seven degrees and forty-five minutes west one thousand feet to a corner of said Black Bear lode claim;

Thence twenty-second course north thirty degrees and forty-five minutes west one thousand feet to a corner of said Black Bear lode claim;

Thence twenty-third course north eighty-seven degrees and forty-five minutes west one thousand feet to a corner of said Black Bear lode claim;

Thence twenty-fourth course north thirty degrees and forty-five minutes west one thousand feet to a corner of said Black Bear lode claim;

Thence twenty-fifth course north eighty-seven degrees and forty-five minutes west one thousand feet to a corner of said Black Bear lode claim;

Thence twenty-sixth course north thirty degrees and forty-five minutes west one thousand feet to a corner of said Black Bear lode claim;

Thence twenty-seventh course north eighty-seven degrees and forty-five minutes west one thousand feet to a corner of said Black Bear lode claim;

Thence twenty-eighth course north thirty degrees and forty-five minutes west one thousand feet to a corner of said Black Bear lode claim;

Thence twenty-ninth course north eighty-seven degrees and forty-five minutes west one thousand feet to a corner of said Black Bear lode claim;

Thence thirtieth course north thirty degrees and forty-five minutes west one thousand feet to a corner of said Black Bear lode claim;

Thence thirty-first course north eighty-seven degrees and forty-five minutes west one thousand feet to a corner of said Black Bear lode claim;

Thence thirty-second course north thirty degrees and forty-five minutes west one thousand feet to a corner of said Black Bear lode claim;

Thence thirty-third course north eighty-seven degrees and forty-five minutes west one thousand feet to a corner of said Black Bear lode claim;

Thence thirty-fourth course north thirty degrees and forty-five minutes west one thousand feet to a corner of said Black Bear lode claim;

Thence thirty-fifth course north eighty-seven degrees and forty-five minutes west one thousand feet to a corner of said Black Bear lode claim;

Thence thirty-sixth course north thirty degrees and forty-five minutes west one thousand feet to a corner of said Black Bear lode claim;

Thence thirty-seventh course north eighty-seven degrees and forty-five minutes west one thousand feet to a corner of said Black Bear lode claim;

Thence thirty-eighth course north thirty degrees and forty-five minutes west one thousand feet to a corner of said Black Bear lode claim;

Thence thirty-ninth course north eighty-seven degrees and forty-five minutes west one thousand feet to a corner of said Black Bear lode claim;

Thence fortieth course north thirty degrees and forty-five minutes west one thousand feet to a corner of said Black Bear lode claim;

Thence forty-first course north eighty-seven degrees and forty-five minutes west one thousand feet to a corner of said Black Bear lode claim;

Thence forty-second course north thirty degrees and forty-five minutes west one thousand feet to a corner of said Black Bear lode claim;

Thence forty-third course north eighty-seven degrees and forty-five minutes west one thousand feet to a corner of said Black Bear lode claim;

Thence forty-fourth course north thirty degrees and forty-five minutes west one thousand feet to a corner of said Black Bear lode claim;

Thence forty-fifth course north eighty-seven degrees and forty-five minutes west one thousand feet to a corner of said Black Bear lode claim;

Thence forty-sixth course north thirty degrees and forty-five minutes west one thousand feet to a corner of said Black Bear lode claim;

Thence forty-seventh course north eighty-seven degrees and forty-five minutes west one thousand feet to a corner of said Black Bear lode claim;

Thence forty-eighth course north thirty degrees and forty-five minutes west one thousand feet to a corner of said Black Bear lode claim;

Thence forty-ninth course north eighty-seven degrees and forty-five minutes west one thousand feet to a corner of said Black Bear lode claim;

Thence fiftieth course north thirty degrees and forty-five minutes west one thousand feet to a corner of said Black Bear lode claim;

Thence fifty-first course north eighty-seven degrees and forty-five minutes west one thousand feet to a corner of said Black Bear lode claim;

Thence fifty-second course north thirty degrees and forty-five minutes west one thousand feet to a corner of said Black Bear lode claim;

Thence fifty-third course north eighty-seven degrees and forty-five minutes west one thousand feet to a corner of said Black Bear lode claim;

Thence fifty-fourth course north thirty degrees and forty-five minutes west one thousand feet to a corner of said Black Bear lode claim;

Thence fifty-fifth course north eighty-seven degrees and forty-five minutes west one thousand feet to a corner of said Black Bear lode claim;

Thence fifty-sixth course north thirty degrees and forty-five minutes west one thousand feet to a corner of said Black Bear lode claim;

Thence fifty-seventh course north eighty-seven degrees and forty-five minutes west one thousand feet to a corner of said Black Bear lode claim;

Thence fifty-eighth course north thirty degrees and forty-five minutes west one thousand feet to a corner of said Black Bear lode claim;

Thence fifty-ninth course north eighty-seven degrees and forty-five minutes west one thousand feet to a corner of said Black Bear lode claim;

Thence sixtieth course north thirty degrees and forty-five minutes west one thousand feet to a corner of said Black Bear lode claim;

Thence sixty-first course north eighty-seven degrees and forty-five minutes west one thousand feet to a corner of said Black Bear lode claim;

Thence sixty-second course north thirty degrees and forty-five minutes west one thousand feet to a corner of said Black Bear lode claim;

Thence sixty-third course north eighty-seven degrees and forty-five minutes west one thousand feet to a corner of said Black Bear lode claim;

Thence sixty-fourth course north thirty degrees and forty-five minutes west one thousand feet to a corner of said Black Bear lode claim;

Thence sixty-fifth course north eighty-seven degrees and forty-five minutes west one thousand feet to a corner of said Black Bear lode claim;

Thence sixty-sixth course north thirty degrees and forty-five minutes west one thousand feet to a corner of said Black Bear lode claim;

Thence sixty-seventh course north eighty-seven degrees and forty-five minutes west one thousand feet to a corner of said Black Bear lode claim;

Thence sixty-eighth course north thirty degrees and forty-five minutes west one thousand feet to a corner of said Black Bear lode claim;

Thence sixty-ninth course north eighty-seven degrees and forty-five minutes west one thousand feet to a corner of said Black Bear lode claim;

Thence seventieth course north thirty degrees and forty-five minutes west one thousand feet to a corner of said Black Bear lode claim;

Thence seventy-first course north eighty-seven degrees and forty-five minutes west one thousand feet to a corner of said Black Bear lode claim;

Thence seventy-second course north thirty degrees and forty-five minutes west one thousand feet to a corner of said Black Bear lode claim;

Thence seventy-third course north eighty-seven degrees and forty-five minutes west one thousand feet to a corner of said Black Bear lode claim;

Thence seventy-fourth course north thirty degrees and forty-five minutes west one thousand feet to a corner of said Black Bear lode claim;

Thence seventy-fifth course north eighty-seven degrees and forty-five minutes west one thousand feet to a corner of said Black Bear lode claim;

Thence seventy-sixth course north thirty degrees and forty-five minutes west one thousand feet to a corner of said Black Bear lode claim;

Thence seventy-seventh course north eighty-seven degrees and forty-five minutes west one thousand feet to a corner of said Black Bear lode claim;

Thence seventy-eighth course north thirty degrees and forty-five minutes west one thousand feet to a corner of said Black Bear lode claim;

Thence seventy-ninth course north eighty-seven degrees and forty-five minutes west one thousand feet to a corner of said Black Bear lode claim;

Thence eightieth course north thirty degrees and forty-five minutes west one thousand feet to a corner of said Black Bear lode claim;

Thence eighty-first course north eighty-seven degrees and forty-five minutes west one thousand feet to a corner of said Black Bear lode claim;

Thence eighty-second course north thirty degrees and forty-five minutes west one thousand feet to a corner of said Black Bear lode claim;

Thence eighty-third course north eighty-seven degrees and forty-five minutes west one thousand feet to a corner of said Black Bear lode claim;

Thence eighty-fourth course north thirty degrees and forty-five minutes west one thousand feet to a corner of said Black Bear lode claim;

Thence eighty-fifth course north eighty-seven degrees and forty-five minutes west one thousand feet to a corner of said Black Bear lode claim;

Thence eighty-sixth course north thirty degrees and forty-five minutes west one thousand feet to a corner of said Black Bear lode claim;

Thence eighty-seventh course north eighty-seven degrees and forty-five minutes west one thousand feet to a corner of said Black Bear lode claim;

Thence eighty-eighth course north thirty degrees and forty-five minutes west one thousand feet to a corner of said Black Bear lode claim;

Thence eighty-ninth course north eighty-seven degrees and forty-five minutes west one thousand feet to a corner of said Black Bear lode claim;

Thence ninetieth course north thirty degrees and forty-five minutes west one thousand feet to a corner of said Black Bear lode claim;

Thence ninety-first course north eighty-seven degrees and forty-five minutes west one thousand feet to a corner of said Black Bear lode claim;

Thence ninety-second course north thirty degrees and forty-five minutes west one thousand feet to a corner of said Black Bear lode claim;

Thence ninety-third course north eighty-seven degrees and forty-five minutes west one thousand feet to a corner of said Black Bear lode claim;

Thence ninety-fourth course north thirty degrees and forty-five minutes west one thousand feet to a corner of said Black Bear lode claim;

Thence ninety-fifth course north eighty-seven degrees and forty-five minutes west one thousand feet to a corner of said Black Bear lode claim;

Thence ninety-sixth course north thirty degrees and forty-five minutes west one thousand feet to a corner of said Black Bear lode claim;

Thence ninety-seventh course north eighty-seven degrees and forty-five minutes west one thousand feet to a corner of said Black Bear lode claim;

Thence ninety-eighth course north thirty degrees and forty-five minutes west one thousand feet to a corner of said Black Bear lode claim;

Thence ninety-ninth course north eighty-seven degrees and forty-five minutes west one thousand feet to a corner of said Black Bear lode claim;

Thence one hundredth course north thirty degrees and forty-five minutes west one thousand feet to a corner of said Black Bear lode claim;

Thence one hundred and first course north eighty-seven degrees and forty-five minutes west one thousand feet to a corner of said Black Bear lode claim;

Thence one hundred and second course north thirty degrees and forty-five minutes west one thousand feet to a corner of said Black Bear lode claim;

Thence one hundred and third course north eighty-seven degrees and forty-five minutes west one thousand feet to a corner of said Black Bear lode claim;

Thence one hundred and fourth course north thirty degrees and forty-five minutes west one thousand feet to a corner of said Black Bear lode claim;

Thence one hundred and fifth course north eighty-seven degrees and forty-five minutes west one thousand feet to a corner of said Black Bear lode claim;

Thence one hundred and sixth course north thirty degrees and forty-five minutes west one thousand feet to a corner of said Black Bear lode claim;

Thence one hundred and seventh course north eighty-seven degrees and forty-five minutes west one thousand feet to a corner of said Black Bear lode claim;

Thence one hundred and eighth course north thirty degrees and forty-five minutes west one thousand feet to a corner of said Black Bear lode claim;

Thence one hundred and ninth course north eighty-seven degrees and forty-five minutes west one thousand feet to a corner of said Black Bear lode claim;

Thence one hundred and tenth course north thirty degrees and forty-five minutes west one thousand feet to a corner of said Black Bear lode claim;

Thence one hundred and eleventh course north eighty-seven degrees and forty-five minutes west one thousand feet to a corner of said Black Bear lode claim;

Thence one hundred and twelfth course north thirty degrees and forty-five minutes west one thousand feet to a corner of said Black Bear lode claim;

Thence one hundred and thirteenth course north eighty-seven degrees and forty-five minutes west one thousand feet to a corner of said Black Bear lode claim;

Thence one hundred and fourteenth course north thirty degrees and forty-five minutes west one thousand feet to a corner of said Black Bear lode claim;

Thence one hundred and fifteenth course north eighty-seven degrees and forty-five minutes west one thousand feet to a corner of said Black Bear lode claim;

Thence one hundred and sixteenth course north thirty degrees and forty-five minutes west one thousand feet to a corner of said Black Bear lode claim;

Thence one hundred and seventeenth course north eighty-seven degrees and forty-five minutes west one thousand feet to a corner of said Black Bear lode claim;

Thence one hundred and eighteenth course north thirty degrees and forty-five minutes west one thousand feet to a corner of said Black Bear lode claim;

Thence one hundred and nineteenth course north eighty-seven degrees and forty-five minutes west one thousand feet to a corner of said Black Bear lode claim;

Thence one hundred and twentieth course north thirty degrees and forty-five minutes west one thousand feet to a corner of said Black Bear lode claim;

Thence one hundred and twenty-first course north eighty-seven degrees and forty-five minutes west one thousand feet to a corner of said Black Bear lode claim;

Thence one hundred and twenty-second course north thirty degrees and forty-five minutes west one thousand feet to a corner of said Black Bear lode claim;

Thence one hundred and twenty-third course north eighty-seven degrees and forty-five minutes west one thousand feet to a corner of said Black Bear lode claim;

Thence one hundred and twenty-fourth course north thirty degrees and forty-five minutes west one thousand feet to a corner of said Black Bear lode claim;

Thence one hundred and twenty-fifth course north eighty-seven degrees and forty-five minutes west one thousand feet to a corner of said Black Bear lode claim;

Thence one hundred and twenty-sixth course north thirty degrees and forty-five minutes west one thousand feet to a corner of said Black Bear lode claim;

Thence one hundred and twenty-seventh course north eighty-seven degrees and forty-five minutes west one thousand feet to a corner of said Black Bear lode claim;

Thence one hundred and twenty-eighth course north thirty degrees and forty-five minutes west one thousand feet to a corner of said Black Bear lode claim;

Thence one hundred and twenty-ninth course north eighty-seven degrees and forty-five minutes west one thousand feet to a corner of said Black Bear lode claim;

Thence one hundred and thirtieth course north thirty degrees and forty-five minutes west one thousand feet to a corner of said Black Bear lode claim;

Thence one hundred and thirty-first course north eighty-seven degrees and forty-five minutes west one thousand feet to a corner of said Black Bear lode claim;

Thence one hundred and thirty-second course north thirty degrees and forty-five minutes west one thousand feet to a corner of said Black Bear lode claim;

Thence one hundred and thirty-third course north eighty-seven degrees and forty-five minutes west one thousand feet to a corner of said Black Bear lode claim;

Thence one hundred and thirty-fourth course north thirty degrees and forty-five minutes west one thousand feet to a corner of said Black Bear lode claim;

Thence one hundred and thirty-fifth course north eighty-seven degrees and forty-five minutes west one thousand feet to a corner of said Black Bear lode claim;

Thence one hundred and thirty-sixth course north thirty degrees and forty-five minutes west one thousand feet to a corner of said Black Bear lode claim;

Thence one hundred and thirty-seventh course north eighty-seven degrees and forty-five minutes west one thousand feet to a corner of said Black Bear lode claim;

Thence one hundred and thirty-eighth course north thirty degrees and forty-five minutes west one thousand feet to a corner of said Black Bear lode claim;

Thence one hundred and thirty-ninth course north eighty-seven degrees and forty-five minutes west one thousand feet to a corner of said Black Bear lode claim;

Thence one hundred and fortieth course north thirty degrees and forty-five minutes west one thousand feet to a corner of said Black Bear lode claim;

Thence one hundred and forty-first course north eighty-seven degrees and forty-five minutes west one thousand feet to a corner of said Black Bear lode claim;

Thence one hundred and forty-second course north thirty degrees and forty-five minutes west one thousand feet to a corner of said Black Bear lode claim;

Thence one hundred and forty-third course north eighty-seven degrees and forty-five minutes west one thousand feet to a corner of said Black Bear lode claim;

Thence one hundred and forty-fourth course north thirty degrees and forty-five minutes west one thousand feet to a corner of said Black Bear lode claim;

Thence one hundred and forty-fifth course north eighty-seven degrees and forty-five minutes west one thousand feet to a corner of said Black Bear lode claim;

Thence one hundred and forty-sixth course north thirty degrees and forty-five minutes west one thousand feet to a corner of said Black Bear lode claim;

Thence one hundred and forty-seventh course north eighty-seven degrees and forty-five minutes west one thousand feet to a corner of said Black Bear lode claim;

Thence one hundred and forty-eighth course north thirty degrees and forty-five minutes west one thousand feet to a corner of said Black Bear lode claim;

Thence one hundred and forty-ninth course north eighty-seven degrees and forty-five minutes west one thousand feet to a corner of said Black Bear lode claim;

Thence one hundred and fiftieth course north thirty degrees and forty-five minutes west one thousand feet to a corner of said Black Bear lode claim;

Thence one hundred and fifty-first course north eighty-seven degrees and forty-five minutes west one thousand feet to a corner of said Black Bear lode claim;

Thence one hundred and fifty-second course north thirty degrees and forty-five minutes west one thousand feet to a corner of said Black Bear lode claim;

Thence one hundred and fifty-third course north eighty-seven degrees and forty-five minutes west one thousand feet to a corner of said Black Bear lode claim;

Thence one hundred and fifty-fourth course north thirty degrees and forty-five minutes west one thousand feet to a corner of said Black Bear lode claim;

Thence one hundred and fifty-fifth course north eighty-seven degrees and forty-five minutes west one thousand feet to a corner of said Black Bear lode claim;

Thence one hundred and fifty-sixth course north thirty degrees and forty-five minutes west one thousand feet to a corner of said Black Bear lode claim;

Thence one hundred and fifty-seventh course north eighty-seven degrees and forty-five minutes west one thousand feet to a corner of said Black Bear lode claim;

Thence one hundred and fifty-eighth course north thirty degrees and forty-five minutes west one thousand feet to a corner of said Black Bear lode claim;

Thence one hundred and fifty-ninth course north eighty-seven degrees and forty-five minutes west one thousand feet to a corner of said Black Bear lode claim;

Thence one hundred and sixtieth course north thirty degrees and forty-five minutes west one thousand feet to a corner of said Black Bear lode claim;

Thence one hundred and sixty-first course north eighty-seven degrees and forty-five minutes west one thousand feet to a corner of said Black Bear lode claim;

Thence one hundred and sixty-second course north thirty degrees and forty-five minutes west one thousand feet to a corner of said Black Bear lode claim;

Thence one hundred and sixty-third course north eighty-seven degrees and forty-five minutes west one thousand feet to a corner of said Black Bear lode claim;

Thence one hundred and sixty-fourth course north thirty degrees and forty-five minutes west one thousand feet to a corner of said Black Bear lode claim;

Thence one hundred and sixty-fifth course north eighty-seven degrees and forty-five minutes west one thousand feet to a corner of said Black Bear lode claim;

Thence one hundred and sixty-sixth course north thirty degrees and forty-five minutes west one thousand feet to a corner of said Black Bear lode claim;

Thence one hundred and sixty-seventh course north eighty-seven degrees and forty-five minutes west one thousand feet to a corner of said Black Bear lode claim;

Thence one hundred and sixty-eighth course north thirty degrees and forty-five minutes west one thousand feet to a corner of said Black Bear lode claim;

Thence one hundred and sixty-ninth course north eighty-seven degrees and forty-five minutes west one thousand feet to a corner of said Black Bear lode claim;

Thence one hundred and seventieth course north thirty degrees and forty-five minutes west one thousand feet to a corner of said Black Bear lode claim;

Thence one hundred and seventy-first course north eighty-seven degrees and forty-five minutes west one thousand feet to a corner of said Black Bear lode claim;

Thence one hundred and seventy-second course north thirty degrees and forty-five minutes west one thousand feet to a corner of said Black Bear lode claim;

Thence one hundred and seventy-third course north eighty-seven degrees and forty-five minutes west one thousand feet to a corner of said Black Bear lode claim;

Thence one hundred and seventy-fourth course north thirty degrees and forty-five minutes west one thousand feet to a corner of said Black Bear lode claim;

Thence one hundred and seventy-fifth course north eighty-seven degrees and forty-five minutes west one thousand feet to a corner of said Black Bear lode claim;

Thence one hundred and seventy-sixth course north thirty degrees and forty-five minutes west one thousand feet to a corner of said Black Bear lode claim;

Thence one hundred and seventy-seventh course north eighty-seven degrees and forty-five minutes west one thousand feet to a corner of said Black Bear lode claim;

Thence one hundred and seventy-eighth course north thirty degrees and forty-five minutes west one thousand feet to a corner of said Black Bear lode claim;

Thence one hundred and seventy-ninth course north eighty-seven degrees and forty-five minutes west one thousand feet to a corner of said Black Bear lode claim;

Thence one hundred and eightieth course north thirty degrees and forty-five minutes west one thousand feet to a corner of said Black Bear lode claim;

Thence one hundred and eighty-first course north eighty-seven degrees and forty-five minutes west one thousand feet to a corner of said Black Bear lode claim;

Thence one hundred and eighty-second course north thirty degrees and forty-five minutes west one thousand feet to a corner of said Black Bear lode claim;

Thence one hundred and eighty-third course north eighty-seven degrees and forty-five minutes west one thousand feet to a corner of said Black Bear lode claim;

Thence one hundred and eighty-fourth course north thirty degrees and forty-five minutes west one thousand feet to a corner of said Black Bear lode claim;

Thence one hundred and eighty-fifth course north eighty-seven degrees and forty-five minutes west one thousand feet to a corner of said Black Bear lode claim;

Thence one hundred and eighty-sixth course north thirty degrees and forty-five minutes west one thousand feet to a corner of said Black Bear lode claim;

Thence one hundred and eighty-seventh course north eighty-seven degrees and forty-five minutes west one thousand feet to a corner of said Black Bear lode claim;

Thence one hundred and eighty-eighth course north thirty degrees and forty-five minutes west one thousand feet to a corner of said Black Bear lode claim;

Thence one hundred and eighty-ninth course north eighty-seven degrees and forty-five minutes west one thousand feet to a corner of said Black Bear lode claim;

Thence one hundred and ninetieth course north thirty degrees and forty-five minutes west one thousand feet to a corner of said Black Bear lode claim;

Thence one hundred and ninety-first course north eighty-seven degrees and forty-five minutes west one thousand feet to a corner of said Black Bear lode claim;

Thence one hundred and ninety-second course north thirty degrees and forty-five minutes west one thousand feet to a corner of said Black Bear lode claim;

Thence one hundred and ninety-third course north eighty-seven degrees and forty-five minutes west one thousand feet to a corner of said Black Bear lode claim;

Thence one hundred and ninety-fourth course north thirty degrees and forty-five minutes west one thousand feet to a corner of said Black Bear lode claim;

Thence one hundred and ninety-fifth course north eighty-seven degrees and forty-five minutes west one thousand feet to a corner of said Black Bear lode claim;

Thence one hundred and ninety-sixth course north thirty degrees and forty-five minutes west one thousand feet to a corner of said Black Bear lode claim;

Thence one hundred and ninety-seventh course north eighty-seven degrees and forty-five minutes west one thousand feet to a corner of said Black Bear lode claim;

Thence one hundred and ninety-eighth course north thirty degrees and forty-five minutes west one thousand feet to a corner of said Black Bear lode claim;

Thence one hundred and ninety-ninth course north eighty-seven degrees and forty-five minutes west one thousand feet to a corner of said Black Bear lode claim;

Thence two hundredth course north thirty degrees and forty-five minutes west one thousand feet to a corner of said Black Bear lode claim;

Thence two hundred and first course north eighty-seven degrees and forty-five minutes west one thousand feet to a corner of said Black Bear lode claim;

Thence two hundred and second course north thirty degrees and forty-five minutes west one thousand feet to a corner of said Black Bear lode claim;

Thence two hundred and third course north eighty-seven degrees and forty-five minutes west one thousand feet to a corner of said Black Bear lode claim;

Thence two hundred and fourth course north thirty degrees and forty-five minutes west one thousand feet to a corner of said Black Bear lode claim;

Thence two hundred and fifth course north eighty-seven degrees and forty-five minutes west one thousand feet to a corner of said Black Bear lode claim;

Thence two hundred and sixth course north thirty degrees and forty-five minutes west one thousand feet to a corner of said Black Bear lode claim;

Thence two hundred and seventh course north eighty-seven degrees and forty-five minutes west one thousand feet to a corner of said Black Bear lode claim;

Thence two hundred and eighth course north thirty degrees and forty-five minutes west one thousand feet to a corner of said Black Bear lode claim;

Thence two hundred and ninth course north eighty-seven degrees and forty-five minutes west one thousand feet to a corner of said Black Bear lode claim;

Thence two hundred and tenth course north thirty degrees and forty-five minutes west one thousand feet to a corner of said Black Bear lode claim;

Thence two hundred and eleventh course north eighty-seven degrees and forty-five minutes west one thousand feet to a corner of said Black Bear lode claim;

Thence two hundred and twelfth course north thirty degrees and forty-five minutes west one thousand feet to a corner of said Black Bear lode claim;

Thence two hundred and thirteenth course north eighty-seven degrees and forty-five minutes west one thousand feet to a corner of said Black Bear lode claim;

Thence two hundred and fourteenth course north thirty degrees and forty-five minutes west one thousand feet to a corner of said Black Bear lode claim;

Thence two hundred and fifteenth course north eighty-seven degrees and forty-five minutes west one thousand feet to a corner of said Black Bear lode claim;

Thence two hundred and sixteenth course north thirty degrees and forty-five minutes west one thousand feet to a corner of said Black Bear lode claim;

Thence two hundred and seventeenth course north eighty-seven degrees and forty-five minutes west one thousand feet to a corner of said Black Bear lode claim;

Thence two hundred and eighteenth course north thirty degrees and forty-five minutes west one thousand feet to a corner of said Black Bear lode claim;

Thence two hundred and nineteenth course north eighty-seven degrees and forty-five minutes west one thousand feet to a corner of said Black Bear lode claim;

Thence two hundred and twentieth course north thirty degrees and forty-five minutes west one thousand feet to a corner of said Black Bear lode claim;

Thence two hundred and twenty-first course north eighty-seven degrees and forty-five minutes west one thousand feet to a corner of said Black Bear lode claim;

Thence two hundred and twenty-second course north thirty degrees and forty-five minutes west one thousand feet to a corner of said Black Bear lode claim;

Thence two hundred and twenty-third course north eighty-seven degrees and forty-five minutes west one thousand feet to a corner of said Black Bear lode claim;

Thence two hundred and twenty-fourth course north thirty degrees and forty-five minutes west one thousand feet to a corner of said Black Bear lode claim;

Thence two hundred and twenty-fifth course north eighty-seven degrees and forty-five minutes west one thousand feet to a corner of said Black Bear lode claim;

Thence two hundred and twenty-sixth course north thirty degrees and forty-five minutes west one thousand feet to a corner of said Black Bear lode claim;

Thence two hundred and twenty-seventh course north eighty-seven degrees and forty-five minutes west one thousand feet to a corner of said Black Bear lode claim;

Thence two hundred and twenty-eighth course north thirty degrees and forty-five minutes west one thousand feet to a corner of said Black Bear lode claim;

Thence two hundred and twenty-ninth course north eighty-seven degrees and forty-five minutes west one thousand feet to a corner of said Black Bear lode claim;

Thence two hundred and thirtieth course north thirty degrees and forty-five minutes west one thousand feet to a corner of said Black Bear lode claim;

Thence two hundred and thirty-first course north eighty-seven degrees and forty-five minutes west one thousand feet to a corner of said Black Bear lode claim;

Thence two hundred and thirty-second course north thirty degrees and forty-five minutes west one thousand feet to a corner of said Black Bear lode claim;

Thence two hundred and thirty-third course north eighty-seven degrees and forty-five minutes west one thousand feet to a corner of said Black Bear lode claim;

Thence two hundred and thirty-fourth course north thirty degrees and forty-five minutes west one thousand feet to a corner of said Black Bear lode claim;

Thence two hundred and thirty-fifth course north eighty-seven degrees and forty-five minutes west one thousand feet to a corner of said Black Bear lode claim;

Thence two hundred and thirty-sixth course north thirty degrees and forty-five minutes west one thousand feet to a corner of said Black Bear lode claim;

Thence two hundred and thirty-seventh course north eighty-seven degrees and forty-five minutes west one thousand feet to a corner of said Black Bear lode claim;

Thence two hundred and thirty-eighth course north thirty degrees and forty-five minutes west one thousand feet to a corner of said Black Bear lode claim;

Thence two hundred and thirty-ninth course north eighty-seven degrees and forty-five minutes west one thousand feet to a corner of said Black Bear lode claim;

Thence two hundred and fortieth course north thirty degrees and forty-five minutes west one thousand feet to a corner of said Black Bear lode claim;

Thence two hundred and forty-first course north eighty-seven degrees and forty-five minutes west one thousand feet to a corner of said Black Bear lode claim;

Thence two hundred and forty-second course north thirty degrees and forty-five minutes west one thousand feet to a corner of said Black Bear lode claim;

Thence two hundred and forty-third course north eighty-seven degrees and forty-five minutes west one thousand feet to a corner of said Black Bear lode claim;

Thence two hundred and forty-fourth course north thirty degrees and forty-five minutes west one thousand feet to a corner of said Black Bear lode claim;

Thence two hundred and forty-fifth course north eighty-seven degrees and forty-five minutes west one thousand feet to a corner of said Black Bear lode claim;

Thence two hundred and forty-sixth course north thirty degrees and forty-five minutes west one thousand feet to a corner of said Black Bear lode claim;

Thence two hundred and forty-seventh course north eighty-seven degrees and forty-five minutes west one thousand feet to a corner of said Black Bear lode claim;

Thence two hundred and forty-eighth course north thirty degrees and forty-five minutes west one thousand feet to a corner of said Black Bear lode claim;

Thence two hundred and forty-ninth course north eighty-seven degrees and forty-five minutes west one thousand feet to a corner of said Black Bear lode claim;

Thence two hundred and fiftieth course north thirty degrees and forty-five minutes west one thousand feet to a corner of said Black Bear lode claim;

Thence two hundred and fifty-first course north eighty-seven degrees and forty-five minutes west one thousand feet to a corner of said Black Bear lode claim;

Thence two hundred and fifty-second course north thirty degrees and forty-five minutes west one thousand feet to a corner of said Black Bear lode claim;

Thence two hundred and fifty-third course north eighty-seven degrees and forty-five minutes west one thousand feet to a corner of said Black Bear lode claim;

Thence two hundred and fifty-fourth course north thirty degrees and forty-five minutes west one thousand feet to a corner of said Black Bear lode claim;

Thence two hundred and fifty-fifth course north eighty-seven degrees and forty-five minutes west one thousand feet to a corner of said Black Bear lode claim;

Thence two hundred and fifty-sixth course north thirty degrees and forty-five minutes west one thousand feet to a corner of said Black Bear lode claim;

Thence two hundred and fifty-seventh course north eighty-seven degrees and forty-five minutes west one thousand feet to a corner of said Black Bear lode claim;

Thence two hundred and fifty-eighth course north thirty degrees and forty-five minutes west one thousand feet to a corner of said Black Bear lode claim;

Thence two hundred and fifty-ninth course north eighty-seven degrees and forty-five minutes west one thousand feet to a corner of said Black Bear lode claim;

Thence two hundred and sixtieth course north thirty degrees and forty-five minutes west one thousand feet to a corner of said Black Bear lode claim;

Thence two hundred and sixty-first course north eighty-seven degrees and forty-five minutes west one thousand feet to a corner of said Black Bear lode claim;

Thence two hundred and sixty-second course north thirty degrees and forty-five minutes west one thousand feet to a corner of said Black Bear lode claim;

Thence two hundred and sixty-third course north eighty-seven degrees and forty-five minutes west one thousand feet to a corner of said Black Bear lode claim;

Thence two hundred and sixty-fourth course north thirty degrees and forty-five minutes west one thousand feet to a corner of said Black Bear lode claim;

Thence two hundred and sixty-fifth course north eighty-seven degrees and forty-five minutes west one thousand feet to a corner of said Black Bear lode claim;

Thence two hundred and sixty-sixth course north thirty degrees and forty-five minutes west one thousand feet to a corner of said Black Bear lode claim;

Thence two hundred and sixty-seventh course north eighty-seven degrees and forty-five minutes west one thousand feet to a corner of said Black Bear lode claim;

Thence two hundred and sixty-eighth course north thirty degrees and forty-five minutes west one thousand feet to a corner of said Black Bear lode claim;

Thence two hundred and sixty-ninth course north eighty-seven degrees and forty-five minutes west one thousand feet to a corner of said Black Bear lode claim;

Thence two hundred and seventieth course north thirty degrees and forty-five minutes west one thousand feet to a corner of said Black Bear lode claim;

Thence two hundred and seventy-first course north eighty-seven degrees and forty-five minutes west one thousand feet to a corner of said Black Bear lode claim;

Thence two hundred and seventy-second course north thirty degrees and forty-five minutes west one thousand feet to a corner of said Black Bear lode claim;

Thence two hundred and seventy-third course north eighty-seven degrees and forty-five minutes west one thousand feet to a corner of said Black Bear lode claim;

Thence two hundred and seventy-fourth course north thirty degrees and forty-five minutes west one thousand feet to a corner of said Black Bear lode claim;

Thence two hundred and seventy-fifth course north eighty-seven degrees and forty-five minutes west one thousand feet to a corner of said Black Bear lode claim;

Thence two hundred and seventy-sixth course north thirty degrees and forty-five minutes west one thousand feet to a corner of said Black Bear lode claim;

Thence two hundred and seventy-seventh course north eighty-seven degrees and forty-five minutes west one thousand feet to a corner of said Black Bear lode claim;

Thence two hundred and seventy-eighth course north thirty degrees and forty-five minutes west one thousand feet to a corner of said Black Bear lode claim;

Thence two hundred and seventy-ninth course north eighty-seven degrees and forty-five minutes west one thousand feet to a corner of said Black Bear lode claim;

Thence two hundred and eightieth course north thirty degrees and forty-five minutes west one thousand feet to a corner of said Black Bear lode claim;

Thence two hundred and eighty-first course north eighty-seven degrees and forty-five minutes west one thousand feet to a corner of said Black Bear lode claim;

Thence two hundred and eighty-second course north thirty degrees and forty-five minutes west one thousand feet to a corner of said Black Bear lode claim;

Thence two hundred and eighty-third course north eighty-seven degrees and forty-five minutes west one thousand feet to a corner of said Black Bear lode claim;

Thence two hundred and eighty-fourth course north thirty degrees and forty-five minutes west one thousand feet to a corner of said Black Bear lode claim;

Thence two hundred and eighty-fifth course north eighty-seven degrees and forty-five minutes west one thousand feet to a corner of said Black Bear lode claim;

Thence two hundred and eighty-sixth course north thirty degrees and forty-five minutes west one thousand feet to a corner of said Black Bear lode claim;

Thence two hundred and eighty-seventh course north eighty-seven degrees and forty-five minutes west one thousand feet to a corner of said Black Bear lode claim;

Thence two hundred and eighty-eighth course north thirty degrees and forty-five minutes west one thousand feet to a corner of said Black Bear lode claim;

Thence two hundred and eighty-ninth course north eighty-seven degrees and forty-five minutes west one thousand feet to a corner of said Black Bear lode claim;

Thence two hundred and ninetieth course north thirty degrees and forty-five minutes west one thousand feet to a corner of said Black Bear lode claim;

Thence two hundred and ninety-first course north eighty-seven degrees and forty-five minutes west one thousand feet to a corner of said Black Bear lode claim;

Thence two hundred and ninety-second course north thirty degrees and forty-five minutes west one thousand feet to a corner of said Black Bear lode claim;

Thence two hundred and ninety-third course north eighty-seven degrees and forty-five minutes west one thousand feet to a corner of said Black Bear lode claim;

Thence two hundred and ninety-fourth course north thirty degrees and forty-five minutes west one thousand feet to a corner of said Black Bear lode claim;

Thence two hundred and ninety-fifth course north eighty-seven degrees and forty-five minutes west one thousand feet to a corner of said Black Bear lode claim;

Thence two hundred and ninety-sixth course north thirty degrees and forty-five minutes west one thousand feet to a corner of said Black Bear lode claim;

Thence two hundred and ninety-seventh course north eighty-seven degrees and forty-five minutes west one thousand fe

Thence South twenty degrees East
one chain seventy links to a stake
marked N.E.2-1-1897 from which
a cedar 6 inches diameter bears
North forty degrees East forty
links distant and a cedar 6 inches
diameter bears North forty degrees
West forty links distant and
a pine 12 inches diameter bears
South forty degrees West forty
links distant and Christ Mitchell
Post Office bears South forty
degrees West one chain
forty links distant;

Thence West one chain forty
links to a stake marked
N.E.2-1-1897 from which
a cedar 6 inches diameter bears
North forty degrees East forty
links distant and a cedar 6
inches diameter bears South
forty degrees West forty
links distant;

Thence South one chain forty
links to a stake marked
N.E.2-1-1897 from which
a cedar 6 inches diameter bears
North forty degrees East forty
links distant and a cedar 6
inches diameter bears South
forty degrees West forty
links distant;

Thence East one chain forty
links to a stake marked
N.E.2-1-1897 from which
a cedar 6 inches diameter bears
North forty degrees East forty
links distant and a cedar 6
inches diameter bears South
forty degrees West forty
links distant;

Thence North one chain forty
links to the place of
beginning, containing
two hundred and sixty
acres more or less.

Beginning at the South East
corner of Lot 2 Range 1
Coast District and Christ Mitchell
Post Office bears North forty
degrees East one chain
forty links distant and
a cedar 6 inches diameter bears
North forty degrees West forty
links distant and a cedar 6
inches diameter bears South
forty degrees East forty
links distant;

Thence West one chain forty
links to a stake marked
N.E.2-1-1897 from which
a cedar 6 inches diameter bears
North forty degrees East forty
links distant and a cedar 6
inches diameter bears South
forty degrees West forty
links distant;

Thence North one chain forty
links to a stake marked
N.E.2-1-1897 from which
a cedar 6 inches diameter bears
North forty degrees East forty
links distant and a cedar 6
inches diameter bears South
forty degrees West forty
links distant;

Thence East one chain forty
links to a stake marked
N.E.2-1-1897 from which
a cedar 6 inches diameter bears
North forty degrees East forty
links distant and a cedar 6
inches diameter bears South
forty degrees West forty
links distant;

Thence South

mound of stone from which said B.C. locating monument 1299 bears south sixty-eight degrees and forty minutes west nine thousand and twenty five feet distant corner No. 2 of said Leconino Lode claim bears south seventy-seven degrees and fifty minutes west seven thousand eight hundred and seventy-three feet distant an oak six inches in diameter blazed and marked B.C. 1299 B bears south eighty-five degrees and thirty minutes west twenty-five feet distant and an oak twelve inches in diameter blazed and marked B.C. 1299 B bears north seventy-eight degrees and thirty minutes east seventy-four feet distant.

Thence first course north three degrees and forty-five minutes west three hundred and thirty feet to corner No. 4.

Thence second course north eighty-six degrees and fifteen minutes east six hundred and sixty feet to corner No. 3.

Thence third course south three degrees and forty-five minutes east three hundred and thirty feet to corner No. 2.

Thence fourth course south eighty-six degrees and fifteen minutes west six hundred and sixty feet to corner No. 1, the place of beginning.

Beginning for the description of the Chicago millsite claim at corner No. 1 a redwood post four inches square marked 2-1-1299 B with mound of stone identical with corner No. 2 of said Leconino millsite claim from which an oak eighteen inches in diameter blazed and marked B.C. 2-1-1299 B bears south seventy-four degrees and fifteen minutes east thirty-seven feet distant, an oak eighteen inches in diameter blazed and

marked B.T. 2-1-1297 B. bears north sixty-four degrees east seventy-eight feet distant, and U.S. beating monument 1297 bears south sixty-six degrees and forty-eight minutes west nine thousand one hundred and thirty feet distant, and corner No. 3 of said Chicago Code claim bears south eighty-six degrees and twenty minutes west seven thousand four hundred and eighty-three feet distant.

Thence first course north three degrees and forty-five minutes west three hundred and thirty feet to corner No. 2.

Thence second course north eighty-six degrees and fifteen minutes east six hundred and sixty feet to corner No. 3 from which the northwest corner of a smelter bears south sixty degrees east one hundred and forty-four feet distant.

Thence third course south three degrees and forty-five minutes east three hundred and thirty feet to corner No. 4 identical with corner No. 3 of said Coconino millsite claim.

Thence fourth course south eighty-six degrees and fifteen minutes west six hundred and sixty feet to corner No. 1 the place of beginning.

Beginning for the description of the Oregon millsite claim at corner No. 1 a redwood post four inches square marked 4-1-1297 B. with mound of stone identical with corner No. 4 of said Coconino millsite claim from which an oak six inches in diameter blazed and marked B.T. 4-1-1297 B. bears north twenty-one degrees and forty-five minutes east thirty-two and five tenths feet distant, an oak ten inches in diameter blazed and marked B.T.

[illegible] one chain five links [illegible]
[illegible] monument 1297 [illegible] south sixty-
eight degrees west nine chains and
thirty-four links to a [illegible] thence
south seventy-six degrees west eight
chains and seventy-two links to the
place of beginning containing
forty-six acres and one hundred
and forty-nine rods of land.

Survey first course north three degrees and
thirty minutes west three chains and
fifty-four links to a [illegible] thence
north seventy-six degrees west eight
chains and seventy-two links to a
[illegible] thence south three degrees and
thirty minutes east three chains
and fifty-four links to a [illegible] thence
south seventy-six degrees east eight
chains and seventy-two links to the
place of beginning containing
[illegible] monument 1297 [illegible]
[illegible] monument 1297 [illegible]
[illegible] monument 1297 [illegible]

[illegible] thence south eighty-nine degrees and fifteen minutes east seven-tenths of a foot to the place of beginning.

Thence west one hundred feet to corner No. 1 of said Ohio placer claim, from which the quarter section corner on the north boundary of section 14 bears north eighty-nine degrees and fifteen minutes west seven-tenths of a foot distant.

Thence south one hundred feet to corner No. 2 of said Ohio placer claim, from which the quarter section corner on the north boundary of section 14 bears north eighty-nine degrees and fifteen minutes west seven-tenths of a foot distant.

Thence east one hundred feet to corner No. 3 of said Ohio placer claim, from which the quarter section corner on the north boundary of section 14 bears north eighty-nine degrees and fifteen minutes west seven-tenths of a foot distant.

Thence north one hundred feet to the place of beginning.

Beginning at the discovery post of the Old Dad quartz claim, a corner common to said claim and the Ohio placer claim, and to the Ohio placer claim, and to the Ohio placer claim, and to

minutes west eight thousand nine hundred and seventy five feet distant.

Thence first course north three degrees and forty five minutes west sixty five feet to corner No. 1 of said Old Pine mill site claim three hundred and thirty feet to corner No. 2.

Thence second course north eighty six degrees and fifteen minutes east six hundred and sixty feet to corner No. 3.

Thence third course south three degrees and forty five minutes west three hundred and thirty feet to corner No. 4 identical with corner No. 5 of said Oak Pine Consolidated mill site claim.

Thence fourth course south eighty-six degrees and fifteen minutes west six hundred and sixty feet to corner No. 1 the place of beginning.

Beginning for the description of the Franklin mill site claim at corner No. 1 a redwood post four inches square marked [illegible] with mound of stone identical with corner No. 4 of said Oak Pine Consolidated mill site claim from which a walnut eight inches in diameter blazed and marked B.C.4-1-1297 B bears north forty-five degrees and thirty minutes west thirty-five feet distant, an oak seven inches in diameter blazed and marked B.C.4-1-1297 B bears south fifty-four degrees and thirty minutes west fifty-two and five tenths feet distant, said U.S. locating monument 1297 bears south seventy-one degrees and forty-five minutes west ten thousand six hundred and seventy-nine feet distant and corner No. 5 of said Franklin lode claim bears

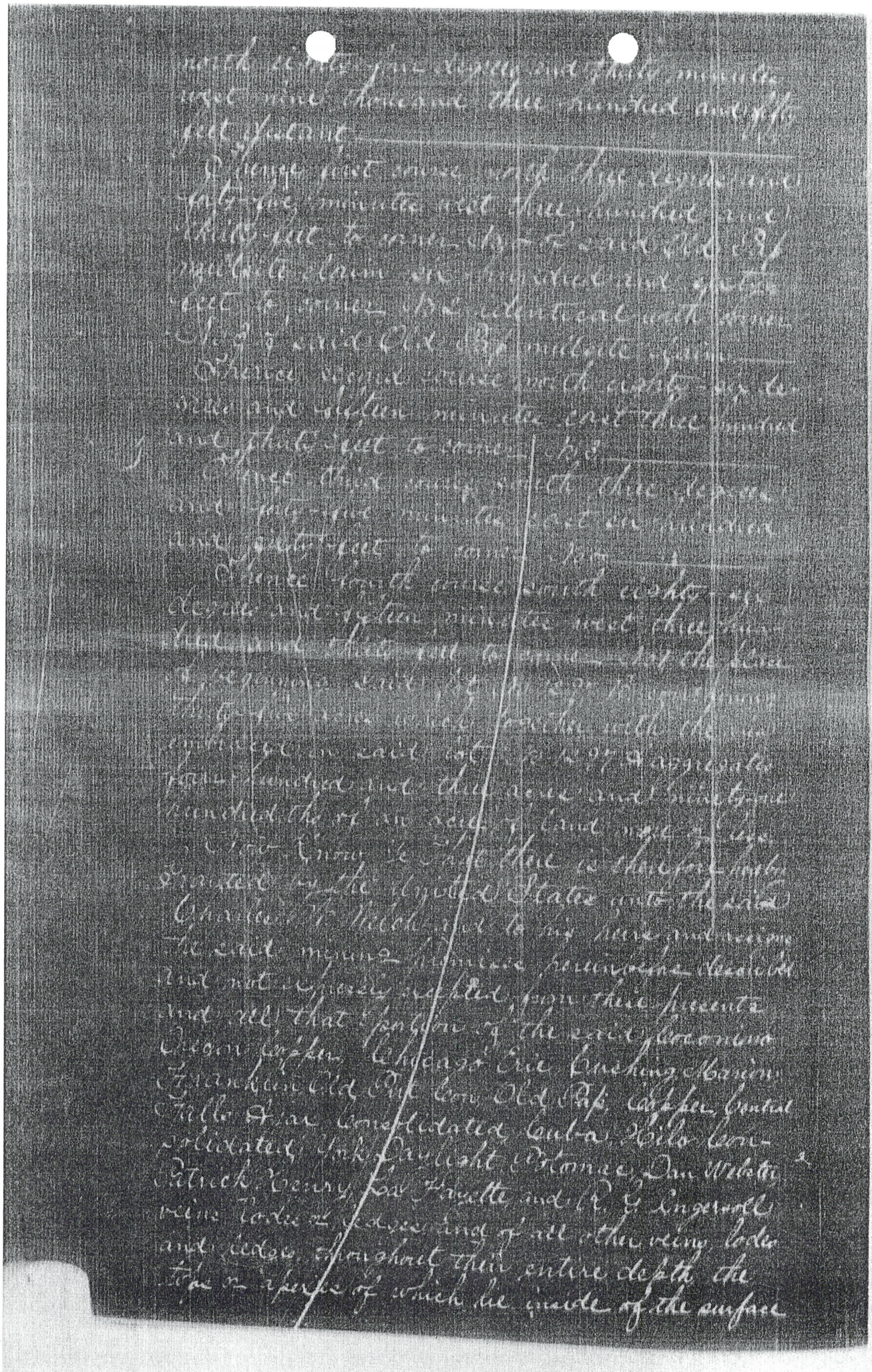

boundary lines of said granted premises in said lot No 12974 extended downwardly, although such veins, lodes or ledges in their downward course may so far depart from a perpendicular as to extend outside the vertical side lines of said premises; provided that the right of possession to such outside parts of said veins, lodes or ledges shall be confined to such portions thereof as lie between vertical planes drawn downward through the end lines of said lot No 12974 so continued in their own direction that such planes will intersect such exterior parts of said veins, lodes or ledges. And provided further that nothing herein contained shall authorize the grantee herein to enter upon the surface of a claim owned or possessed by another.

To Have And to Hold said mining premises together with all the rights, privileges, immunities and appurtenances of whatsoever nature thereunto belonging unto the said grantee above named and to his heirs and assigns forever subject nevertheless to the above mentioned and to the following conditions and stipulations.

First, That the premises hereby granted with the exception of the surface may be entered by the proprietor of any other vein lode or ledge the top or apex of which lies outside of the boundary of said granted premises should the same in its dip be found to penetrate, intersect, or extend into said premises, for the purpose of extracting and removing the ore from such other vein lode or ledge.

Second, That the premises hereby granted shall be held subject to any vested and accrued water rights for mining, agricultural,

Survey No 1287.

A & B

Claims Located

Lodes

Claims	Month	Day	year	Amended	Month	pay	year
Coconino	January	1	1893				
Oregon Copper	January	4	1893				
Chicago	January	1	1893				
Erie	February	15	1894	Erie	July	29	1898
Murion	January	1	1892				
Cushing	January	1	1892				
Franklin	January	1	1893				
Old Put Con.	January	1	1893	Old Put Con	July	29	1898
Old Pap Copper	January	1	1893	Old Pap Cop'r	July	29	1898
Central	January	1	1891				
Falls	January	1	1892				
Ajax Consolidated	January	1	1893				
Hilo Consolidated	January	1	1891				
York	February	15	1894				
Daylight	January	1	1891				
Potomac	January	1	1890				
Dan'l Webster	January	2	1893				
Patrick Henry	January	2	1893				
La Fayette	January	2	1893				
R.G. Ingersoll	January	2	1893				
Cuba	February	15	1894				
Mill-Sites							
Coconino	December	20	1894				
Chicago	December	20	1894				
Oregon	December	20	1894				
Old Put.	December	20	1894	Old Put	May	31	1898
Ajax Consolidated	June	20	1894				
Old Pap	December	20	1894				
Franklin	December	20	1894				

Tucson, Arizona, Oct. 12, 1898.

I, George Christ, U.S. Surveyor-General for Arizona do hereby certify that this is a full, true, and correct copy of what it purports to be a copy of on file in this Office.

George Christ

Survey No. 1297 A & B

Area

Lodes

Claim	Total Area Acres	Less Area in Conflict with	Acres	Net Area
Coconino	14.01			14.01
Oregon Copper	16.08			16.08
Chicago	16.04			16.04
Erie	19.61			19.61
Cushing	15.04			15.04
Marion	20.66			20.66
Franklin	20.59			20.59
Old Put Con.	20.65			20.65
Old Pap Copper	20.65			20.65
Central	17.91	Potomac	0.05	17.86
Falls	20.26	Central	3.91	16.35
Ajax Consolidated	13.98			13.98
Cuba	13.19			13.19
Hilo Con'st.	12.03			12.03
York	16.67	Hilo Const.	2.04	13.38
		Cuba	1.25	
Daylight	19.07			19.07
Potomac	20.62			20.62
Dan Webster	18.96			18.96
Patrick Henry	20.18	La Fayette	0.68	19.50
La Fayette	19.98			19.98
R. G. Ingersoll	20.66			20.66
		Total		368.91

Millsites

Claim	Acres
Coconino	5.00
Chicago	5.00
Oregon	5.00
Old Put	5.00
Ajax Con'st.	5.00
Old Pap	5.00
Franklin	5.00
Total	35.00

TUCSON, ARIZONA, OCTOBER 12 - 1888.

I, GEORGE CHRIST, U. S. SURVEYOR-GENERAL FOR THE TERRITORY OF ARIZONA DO HEREBY CERTIFY, THAT THIS IS A FULL, TRUE AND CORRECT COPY OF WHAT IT PURPORTS TO BE. A COPY OF ON FILE IN THIS OFFICE.

George Christ

U. S. SURVEYOR-GENERAL OF ARIZ.

LEAD FILE NUMBERS:

Amc #s

2194	27423	62735	95314	313532	385170	393532
13284	28871	64123	99789	330891	387223	394006
14972	35995	66803	117279	331308	390077	394561
15002	46740	74390	129394	367650	391154	396422
25210	47449	75181	303950	380250	392445	

RECEIPT # 1985075 **DATE ENTERED INTO COMPUTER:** AUG 31 2009 PBrown

LEAD AMC SERIAL NUMBER	AMC SERIAL NUMBER(S)
129394	129394
303950	303950 → 987
313532	313532 → 665
313532	313671 → 689
330891	330891 → 901
330891	330910 → 943
331308	331308 → 312
367650	367652 → 653
380250	380250 → 253
385170	385174 → 182
387223	387231 → 387238
"	387241 → 243
390077	390077 → 390115
391154	391154 → 157
392445	392445 → 452
393532	393532 → 545
394006	394006
394561	394561 → 564
396422	396422
2194	2198 - 2204
"	2211
13284	13284; 286; 13288 - 13319
14972	14972 - 14982; 14984 - 14989
15002	15002 - 15033
25210	25210 - 25238
"	25243 - 25265
"	25268 - 25312
"	25349; 25351; 25353, 25355, 25357;
"	25359; 25361; 25363, 25365, 25367, 25369
"	25371; 25373; 25375, 25377;
"	25379 - 390
"	25662; 64; 66, 68; 70
"	25692 → 25712
25210	25714; 16; 18; 20;

CONTINUE R# 1985075

LEAD AMC SERIAL NUMBER	AMC SERIAL NUMBER(S)
25210	25722 - 741
27423	27423 - 428
"	27451 → 453
"	27455, 57, 59, 61,
"	27465 → 476
"	27478, 80, 82,
27423	27513 → 532
28871	28871
35995	36021
	36025 → 032 ; 36034
"	36036 → 36063 ; 36065 - 36070
"	36073 → 078 ; 36081 → 084
"	36086 → 36119
35995	36121 → 138;
46740	46740 → 742 ; 46746;
"	46756 → 764
"	46768 → 791;
"	46794, 796;
46740	46800 → 815
47449	47482 → 491
47449	47512 → 527
62735	62785 → 787
64123	64123 → 126
64123	64131, 133 → 64138
66803	66835 → 838
74390	74390 → 74418
75181	75181 → 186
95314	95315
99789	99789 → 823
117279	117293 → 301 ; 117304 → 306

WHEN RECORDED, RETURN TO:
Marc A. Marra, Esq.
Fennemore Craig, P.C.
3003 North Central Avenue, Suite 2600
Phoenix, Arizona 85012-2913

Bureau of Land Management, Arizona State Office
One North Central Avenue, Suite 800
Phoenix, Arizona 85004-4427

RE: Notice of Intent to Hold Mining Claims and Payment of Annual Maintenance Fee

To Whom It May Concern:

This will serve as notice that Rosemont Copper Company (f/k/a Augusta Resource (Arizona) Corporation), whose address for purposes of this filing is 4500 Cherry Creek South Drive, Suite 1040, Denver, Colorado 80246, intends to hold the mining claims and/or mill sites described on Exhibit A attached hereto for the assessment year ending at 12 o'clock, noon, on September 1, 2010 by payment of the annual maintenance fee of $140.00 per claim or site. Payment of such amount is made herewith for such assessment year for each of the claims and sites, the names and BLM serial number with the book and page or index number of recording of the Location Notice in the official records of Pima County, Arizona, of which, are set forth on Exhibit A attached hereto and by this reference incorporated herein.

Dated as of August 24, 2009.

ROSEMONT COPPER COMPANY, an Arizona corporation

By Marc A. Marra, AGENT
Marc A. Marra, authorized agent

RECEIVED
BLM AZ STATE OFFICE
2009 AUG 24 A 11:10
PHOENIX, ARIZONA

STATE OF ARIZONA }
} ss.
COUNTY OF MARICOPA }

The foregoing instrument was acknowledged before me this 24 day of August, 2009, by Marc Marra, agent of Rosemont Copper Company, for and on behalf of the corporation.

IN WITNESS WHEREOF, I hereunto set my hand and official seal.

ENTERED INTO COMPUTER
AUG 31 2009 RD

Kathryn J Bunch
Notary Public

KATHRYN J. BUNCH
NOTARY PUBLIC - ARIZONA
PINAL COUNTY
My Comm. Exp.: September 1, 2012

2221815.1

Exc/(947) CK 15456 REC 19850 75

EXHIBIT A
TO NOTICE OF INTENT TO HOLD MINING CLAIMS AND PAYMENT OF ANNUAL MAINTENANCE FEE

The following contiguous group of unpatented mining claims and sites are situated in the Helvetia Mining District, Pima County, Arizona. The Location Notices of which are of record in the office of the County Recorder of Pima County, Arizona, and the Bureau of Land Management serial numbers are filed at Phoenix, Arizona.

No.	Name of Claim	Book	Page Nos.	BLM Serial No.
1	York Fraction	2022	340	2198
	York Fraction/Amended	5436	804	
2	Travis #1	1983	253	2199
	Travis #1/Second Amended	5436	806	
3	Jim	995	391	2200
	Jim/Amended	5436	802	
4	Isle Royal Fraction	2054	188	2201
	Isle Royal Fraction/Amended	5436	808	
5	Indian Club Fraction	2054	187	2202
	Indian Club Fraction/Amended	5436	809	
6	Pilot Fraction	2051	261	2203
	Pilot Fraction/Amended	5436	810	
7	A.O.T. Fraction	2054	186	2204
	A.O.T. Fraction/Amended	5436	811	
8	Malachite Fraction	2110	263	2211
	Malachite Fraction/Amended	5436	807	
9	MAX 121 B/Relocation	5609	574	13284
10	MAX 123 B/Relocation	5609	576	13286
11	MAX 125 B/Relocation	5609	578	13288
12	MAX 126 B/Relocation	5609	579	13289
13	MAX 127 B/Relocation	5609	580	13290
14	MAX 128 B/Relocation	5609	581	13291
15	MAX 129 B/Relocation	5609	582	13292
	MAX 129 B/Amended	6126	1202-1203	
16	MAX 130 B/Relocation	5609	583	13293
17	MAX 131 B/Relocation	5609	584	13294

PHOENIX, ARIZONA
2009 AUG 24 A 11:10
RECEIVED
...N'S STATE OFFICE

No.	Name of Claim	Book	Page Nos.	BLM Serial No.
18	MAX 132 B/Relocation	5609	585	13295
19	MAX 133 B/Relocation	5609	586	13296
20	MAX 134 B/Relocation	5609	587	13297
21	MAX 135 B/Relocation	5609	588	13298
22	MAX 136 B/Relocation	5609	589	13299
23	MAX 137 B/Relocation	5609	590	13300
24	MAX 138 B/Relocation	5609	591	13301
25	MAX 139 B/Relocation	5609	592	13302
26	MAX 140 B/Relocation	5609	593	13303
27	MAX 141 B/Relocation	5609	594	13304
28	MAX 142 B/Relocation	5609	595	13305
29	MAX 143 B/Relocation	5609	596	13306
30	MAX 144 B/Relocation	5609	597	13307
31	MAX 145 B/Relocation	5609	598	13308
32	MAX 146 B/Relocation	5609	599	13309
33	MAX 147 B/Relocation	5609	600	13310
34	MAX 148 B/Relocation	5609	601	13311
35	MAX 149 B/Relocation	5609	602	13312
36	MAX 150 B/Relocation	5609	603	13313
	MAX 150 B/Amended	7073	604-605	
37	MAX 151 B/Relocation	5609	604	13314
38	MAX 152 B/Relocation	5609	605	13315
	MAX 152 B/Amended	7073	606-607	
39	MAX 153 B/Relocation	5609	606	13316
40	MAX 154 B/Relocation	5609	607	13317
	MAX 154 B/Amended	7073	608-609	
41	MAX 155 B/Relocation	5609	608	13318
42	MAX 156 B/Relocation	5609	609	13319
	MAX 156 B/Amended	7073	610-611	
43	Rosalind	314	120	14972
	Rosalind/Amended	1062	539	
44	Michael M.	314	117	14973
	Michael M./Amended	1062	540	
45	Lydia J.	314	119	14974
	Lydia J./Amended	1062	541	
46	Ida D.	314	118	14975
	Ida D./Amended	1062	542	

RECEIVED
AZ STATE OFFICE
2009 AUG 24 A 11:10
PHOENIX, ARIZONA

No.	Name of Claim	Book	Page Nos.	BLM Serial No.
47	D & D #1	759	202	14976
	D & D #1/Amended	1062	543	
48	D & DII	759	201	14977
	D & D II/Amended	1062	544	
49	El Frijoli	300	277	14978
	Frijoli/Amended	1062	545	
50	Frijoli II	1062	546	14979
51	Frijoli III	1062	547	14980
52	Frijoli IV	1062	548	14981
53	Frijoli V	1062	549	14982
54	Frijoli VII	1062	551	14984
55	Frijoli VIII	1062	552	14985
56	Frijoli IX	1062	553	14986
57	Frijoli X	1070	494	14987
58	Frijoli XI	1454	349	14988
59	Frijoli XI Extension	1454	350	14989
60	Deering Springs No. 2 A/Relocation	5636	741	15002
61	Deering Springs No. 4 A/Relocation	5636	742	15003
62	Deering Springs No. 6 A/Relocation	5636	743	15004
63	Deering Springs No. 8 A/Relocation	5636	744	15005
64	Deering Springs No. 10 A/Relocation	5636	745	15006
65	Deering Springs No. 12 A/Relocation	5636	746	15007
66	Deering Springs No. 14 A/Relocation	5636	747	15008
67	Deering Springs No. 15 A/Relocation	5636	748	15009
68	Deering Springs No. 16 A/Relocation	5636	749	15010
69	Deering Springs No. 17 A/Relocation	5636	750	15011
	Deering Springs No. 17 A/Amended	6126	1204-1205	
70	Deering Springs No. 21 A/Relocation	5636	751	15012
71	Deering Springs No. 22 A/Relocation	5636	752	15013
72	Deering Springs No. 23 A/Relocation	5636	753	15014
73	Deering Springs No. 24 A/Relocation	5636	754	15015
74	Deering Springs No. 25 A/Relocation	5636	755	15016
75	Deering Springs No. 26 A/Relocation	5636	756	15017
76	Deering Springs No. 27 A/Relocation	5636	757	15018
77	Deering Springs No. 28 A/Relocation	5636	758	15019
	Deering Springs No. 28 A/Amended	6126	1206-1207	
78	Deering Springs No. 29 A/Relocation	5636	759	15020

93

RECEIVED
AZ STATE OFFICE
2009 AUG 24 A 11:09
PHOENIX, ARIZONA

No.	Name of Claim	Book	Page Nos.	BLM Serial No.
79	Deering Springs No. 30 A/Relocation	5636	760	15021
80	Deering Springs No. 31 A/Relocation	5636	761	15022
81	Deering Springs No. 32 A/Relocation	5636	762	15023
82	Deering Springs No. 33 A/Relocation	5636	763	15024
83	Deering Springs No. 34 A/Relocation	5636	764	15025
84	Deering Springs No. 35 A/Relocation	5636	765	15026
85	Deering Springs No. 36 A/Relocation	5636	766	15027
86	Deering Springs No. 37 A/Relocation	5636	767	15028
87	Deering Springs No. 38 A/Relocation	5636	768	15029
88	Deering Springs No. 39 A/Relocation	5636	769	15030
89	Deering Springs No. 42 A/Relocation	5636	770	15031
90	Deering Springs No. 51 A/Relocation	5636	771	15032
91	Deering Springs No. 52 A/Relocation	5636	772	15033
92	Kid 1	3368	529	25210
93	Kid 2	3368	530	25211
94	Kid 3	3368	531	25212
95	Kid 4	3368	532	25213
96	Kid 5	3368	533	25214
97	Kid 6	3368	534	25215
98	Kid 7	3368	535	25216
99	Kid 8	3368	537	25217
100	Kid 9	3368	536	25218
101	Kid 10	3368	538	25219
102	Kid 11	3368	539	25220
103	Kid 12	3368	540	25221
104	Kid 13	3368	541	25222
105	Kid 14	3368	542	25223
106	Kid 15	3368	543	25224
107	Kid 16	3368	544	25225
108	Kid 17	3368	545	25226
109	Kid 18	3368	546	25227
110	Kid 19	3368	547	25228
111	Kid 20	3368	548	25229
112	Kid 21	3368	549	25230
113	Kid 22	3368	550	25231
114	Kid 23	3368	551	25232
115	Kid 24	3368	552	25233

PHOENIX, ARIZONA
2009 AUG 24 A 11:09
RECEIVED
AZ STATE OFFICE

No.	Name of Claim	Book	Page Nos.	BLM Serial No.
116	Kid 25	3368	553	25234
117	Kid 26	3368	554	25235
118	Kid 27	3368	555	25236
119	Kid 28	3368	556	25237
120	Kid 29	3368	557	25238
	Kid 29/Amended	6216	1001-1002	
121	Kid 34	3368	562	25243
122	Kid 35	3368	563	25244
123	Kid 36	3368	564	25245
124	Kid 37	3368	565	25246
125	Kid 38	3368	566	25247
126	Kid 39	3368	567	25248
127	Kid 40	3368	568	25249
128	Kid 41	3368	569	25250
129	Kid 42	3368	570	25251
130	Kid 43	3368	571	25252
131	Kid 44	3368	572	25253
132	Kid 45	3368	573	25254
133	Kid 46	3368	574	25255
	Kid 46/Amended	6216	1003-1004	
134	Kid 47	3368	575	25256
	Kid 47/Amended	6216	1005-1006	
135	Wasp 52	3786	52	25257
	Wasp 52/Amended	6216	955-956	
136	Wasp 53	3786	53	25258
	Wasp 53/Amended	6216	957-958	
137	Wasp 54	3786	54	25259
138	Wasp 55	3786	55	25260
139	Wasp 56	3786	56	25261
140	Wasp 57	3786	57	25262
141	Wasp 58	3786	58	25263
	Wasp 58/Amended	3842	133	
142	Wasp 60	3786	59	25264
	Wasp 60/Amended	6216	959-960	
143	Wasp 61	3786	60	25265
	Wasp 61/Amended	6216	961-962	
144	Wasp 101	3786	63	25268

PHOENIX, ARIZONA

2009 AUG 24 A 11:09

RECEIVED
AZ STATE OFFICE

No.	Name of Claim	Book	Page Nos.	BLM Serial No.
145	Wasp 102	3786	64	25269
146	Wasp 103	3786	65	25270
147	Wasp 104	3786	66	25271
148	Wasp 105	3786	67	25272
149	Wasp 106	3786	68	25273
150	Wasp 107	3786	69	25274
151	Wasp 111	3786	70	25275
152	Wasp 112	3786	71	25276
153	Wasp 113	3786	72	25277
154	Wasp 114	3786	73	25278
155	Wasp 115	3786	74	25279
156	Wasp 116	3786	75	25280
157	Wasp 117	3786	76	25281
158	Wasp 118	3786	77	25282
159	Wasp 119	3786	78	25283
160	Wasp 120	3786	79	25284
161	Wasp 121	3786	80	25285
162	Wasp 122	3786	81	25286
163	Wasp 123	3786	82	25287
164	Wasp 124	3786	83	25288
165	Wasp 125	3786	84	25289
166	Wasp 126	3786	85	25290
167	Wasp 127	3786	86	25291
168	Wasp 128	3786	87	25292
169	Wasp 129	3786	88	25293
170	Wasp 130	3786	89	25294
171	Wasp 201	3786	90	25295
172	Wasp 202	3786	91	25296
173	Wasp 203	3786	92	25297
174	Wasp 204	3786	93	25298
175	Wasp 205	3786	94	25299
176	Wasp 206	3786	95	25300
177	Wasp 207	3786	96	25301
178	Wasp 208	3786	97	25302
179	Wasp 209	3786	98	25303
180	Wasp 210	3786	99	25304
181	Wasp 211	3786	100	25305

PHOENIX, ARIZONA
2009 AUG 24 A 11:09
AZ STATE OFFICE
RECEIVED

No.	Name of Claim	Book	Page Nos.	BLM Serial No.
182	Wasp 212	3786	101	25306
183	Wasp 213	3786	102	25307
184	Wasp 214	3786	103	25308
185	Wasp 215	3786	104	25309
186	Wasp 216	3786	105	25310
187	Wasp 217	3786	106	25311
188	Wasp 218	3786	107	25312
189	Wasp 313	3786	144	25349
190	Wasp 315	3786	146	25351
191	Wasp 317	3786	148	25353
192	Wasp 319	3786	150	25355
	Wasp 319/Amended	6216	975-976	
193	Wasp 321	3786	152	25357
	Wasp 321/Amended	6216	977-978	
194	Wasp 323	3786	154	25359
	Wasp 323/Amended	6216	979-980	
195	Wasp 325	3786	156	25361
	Wasp 325/Amended	6216	981-982	
196	Wasp 327	3786	158	25363
	Wasp 327/Amended	6216	983-984	
197	Wasp 329	3786	160	25365
	Wasp 329/Amended	6216	985-986	
198	Wasp 331	3786	162	25367
	Wasp 331/Amended	6216	987-988	
199	Wasp 333	3786	164	25369
	Wasp 333/Amended	6216	989-990	
200	Wasp 335	3786	166	25371
	Wasp 335/Amended	6216	991-992	
201	Wasp 337	3786	168	25373
	Wasp 337/Amended	6216	993-994	
202	Wasp 339	3786	170	25375
	Wasp 339/Amended	6216	995-996	
203	Wasp 341	3786	172	25377
204	Wasp 343	3786	174	25379
205	Wasp 344	3786	175	25380
206	Wasp 345	3786	176	25381
207	Wasp 346	3786	177	25382

PHOENIX, ARIZONA
2009 AUG 24 A 11:0
AZ STATE OFFICE
RECEIVED

No.	Name of Claim	Book	Page Nos.	BLM Serial No.
208	Wasp 347	3786	178	25383
209	Wasp 348	3786	179	25384
210	Wasp 349	3786	180	25385
211	Wasp 350	3786	181	25386
212	Wasp 351	3786	182	25387
213	Wasp 352	3786	183	25388
214	Wasp 353	3786	184	25389
215	Wasp 354	3786	185	25390
216	Max 41	4792	584	25662
217	Max 43	4792	586	25664
218	Max 45	4792	588	25666
219	Max 47	4792	590	25668
220	Max 49	4792	592	25670
221	Max 71	4792	614	25692
222	Max 72	4792	615	25693
223	Max 73	4792	616	25694
224	Max 74	4792	617	25695
225	Max 75	4792	618	25696
226	Max 76	4792	619	25697
227	Max 77	4792	620	25698
228	Max 78	4792	621	25699
229	Max 79	4792	622	25700
230	Max 80	4792	623	25701
231	Max 81	4792	624	25702
232	Max 82	4792	625	25703
233	Max 83	4792	626	25704
234	Max 84	4792	627	25705
235	Max 85	4792	628	25706
236	Max 86	4792	629	25707
237	Max 87	4792	630	25708
238	Max 88	4792	631	25709
239	Max 89	4792	632	25710
240	Max 90	4792	633	25711
241	Max 91	4792	634	25712
242	Max 93	4792	636	25714
243	Max 95	4792	638	25716
244	Max 97	4792	640	25718

RECEIVED
AZ STATE OFFICE
2009 AUG 24 A 11:09
PHOENIX, ARIZONA

No.	Name of Claim	Book	Page Nos.	BLM Serial No.
245	Max 99	4792	642	25720
246	Max 101	4792	644	25722
247	Max 102	4792	645	25723
248	Max 103	4792	646	25724
249	Max 104	4792	647	25725
250	Max 105	4792	648	25726
251	Max 106	4792	649	25727
252	Max 107	4792	650	25728
253	Max 108	4792	651	25729
254	Max 109	4792	652	25730
255	Max 110	4792	653	25731
256	Max 111	4792	654	25732
257	Max 112	4792	655	25733
258	Max 113	4792	656	25734
259	Max 114	4792	657	25735
260	Max 115	4792	658	25736
261	Max 116	4792	659	25737
262	Max 117	4792	660	25738
263	Max 118	4792	661	25739
264	Max 119	4792	662	25740
265	Max 120	4792	663	25741
266	Elk 1	3368	576	27423
267	Elk 2	3368	577	27424
268	Elk 3	3368	578	27425
269	Elk 4	3368	579	27426
270	Elk 5	3368	580	27427
271	Elk 6	3368	581	27428
272	Elk 35	3368	610	27451
	Elk 35/Amended	6121	1273-1274	
273	Elk 36	3368	611	27452
274	Elk 37	3368	612	27453
275	Elk 39	3368	614	27455
276	Elk 41	3368	616	27457
277	Elk 43	3368	618	27459
278	Elk 45	3368	620	27461
279	Elk 70	3368	645	27465
280	Elk 71	3368	646	27466

RECEIVED
2009 AUG 24 A 11:09
PHOENIX, ARIZONA

No.	Name of Claim	Book	Page Nos.	BLM Serial No.
281	Elk 72	3368	647	27467
282	Elk 73	3368	648	27468
283	Elk 74	3368	649	27469
284	Elk 75	3368	650	27470
285	Elk 76	3368	651	27471
286	Elk 77	3368	652	27472
287	Elk 78	3368	653	27473
288	Elk 79	3368	654	27474
289	Elk 80	3368	655	27475
290	Elk 81	3368	656	27476
291	Elk 83	3368	658	27478
292	Elk 85	3368	660	27480
293	Elk 87	3368	662	27482
294	Alpine #5	2221	495	27513
	Alpine #5/Amended	6121	1283-1284	
295	Alpine #6	2221	496	27514
	Alpine #6/Amended	6121	1285-1286	
296	Alpine #7	2221	497	27515
	Alpine #7/Amended	6121	1287-1288	
297	Alpine #8	2221	498	27516
	Alpine #8/Amended	6121	1289-1290	
298	Alpine #9	2221	499	27517
	Alpine #9/Amended	6121	1291-1292	
299	Alpine #10	2221	500	27518
	Alpine #10/Amended	6121	1293-1294	
300	Alpine #11	2221	501	27519
	Alpine #11/Amended	6121	1295-1296	
301	Alpine #12	2221	502	27520
	Alpine #12/Amended	6121	1297-1298	
302	Alpine #13	2221	503	27521
303	Alpine #14	2221	504	27522
304	Alpine #15	2221	505	27523
305	Alpine #16	2221	506	27524
306	Alpine #17	2221	507	27525
307	Alpine #18	2221	508	27526
308	Alpine #19	2230	138	27527
309	Alpine #20	2230	139	27528

PHOENIX, ARIZONA
2009 AUG 24 A 11:09
RECEIVED
AZ STATE OFFICE

No.	Name of Claim	Book	Page Nos.	BLM Serial No.
310	Alpine #21	2230	140	27529
311	Alpine #22	2230	141	27530
312	Alpine #23	2230	142	27531
313	Alpine #24	2230	143	27532
314	Santa Rita Wedge	5901	1379	28871
315	Buzzard No. 5	2089	294	36021
316	Shadow #4	2827	66	36025
317	John 1	3934	508	36026
318	John 2	3934	509	36027
319	Flying Dutchman No. 2	2089	295	36028
320	Flying Dutchman No. 3	2089	296	36029
321	Flying Dutchman No. 4	2089	297	36030
322	Flying Dutchman No. 5	2089	298	36031
323	Flying Dutchman No. 6	2089	299	36032
	Flying Dutchman No. 6/Amended	6121	1267-1268	
324	Black Bess No. 2	2089	290	36034
325	K.W.L.	2078	442	36036
326	G.E.J.	2078	443	36037
327	R.F.E.	2078	444	36038
328	R.C.M.	2078	445	36039
329	Sycamore #1	2078	446	36040
330	Sycamore #2	2078	447	36041
331	Sycamore #3	2078	448	36042
332	Sycamore #4	2078	449	36043
	Sycamore #4/Amended	6121	1299-1300	
333	Sycamore #5	2078	450	36044
	Sycamore #5/Amended	6121	1301-1302	
334	Sycamore #6	2078	451	36045
	Sycamore #6/Amended	6121	1303-1304	
335	Sycamore #7	2078	452	36046
	Sycamore #7/Amended	6121	1305-1306	
336	Sycamore #8	2078	453	36047
	Sycamore #8/Amended	6121	1307-1308	
337	Sycamore #9	2078	454	36048
338	Sycamore #10	2078	455	36049
339	Sycamore #11	2078	456	36050
340	Sycamore #12	2078	457	36051

PHOENIX, ARIZONA
2009 AUG 24 A 11:09
RECEIVED
AZ STATE OFFICE

No.	Name of Claim	Book	Page Nos.	BLM Serial No.
341	Naragansett Extension #1	937	372	36052
342	Naragansett Ext. #2	937	373	36053
343	Naragansett Extension #3	937	374	36054
344	Naragansett Extension #4	937	375	36055
345	Naragansett Extension #5	937	376	36056
346	Naragansett Extension #6	937	377	36057
347	Naragansett Extension #7	937	378	36058
348	Naragansett Extension #8	937	379	36059
349	Narragansett Ext. No. 9	2020	358	36060
350	Schwab Extension #1 North West	1271	92	36061
351	Rocky 1	3726	117	36062
352	Amole No. 2	2051	262	36063
353	Falls No. 3	2110	267	36065
354	Falls No. 4	2110	268	36066
355	Perry No. 1	2112	11	36067
356	Perry #2	2112	12	36068
357	Perry #3	2112	13	36069
358	Perry #4	2112	14	36070
359	Perry #7	2112	17	36073
360	Perry #8	2112	18	36074
361	Perry #9	2112	19	36075
362	Perry #10	2112	20	36076
363	Perry #11	2112	21	36077
364	Perry #12	2112	22	36078
365	Perry #15	2112	25	36081
	Perry #15/Amended	2139	441	
366	Perry #16	2112	26	36082
367	Perry #17	2112	27	36083
368	Perry #18	2112	28	36084
	Perry #18/Amended	2139	442	
369	Gunsite 1-A	1980	353	36086
370	Gunsite No. 2	1941	339	36087
	Gunsite No. 2/Amended	1980	354	
371	Gunsite No. 3	1941	340	36088
372	Gunsite No. 4	1941	341	36089
373	Gunsite 5A	2022	341	36090
374	Gunsite 6-B	2110	264	36091

RECEIVED
ARIZ STATE OFFICE
2009 AUG 24 A 11:09
PHOENIX, ARIZONA

No.	Name of Claim	Book	Page Nos.	BLM Serial No.
375	Gunsite No. 7	1941	344	36092
376	Gunsite 7A	2411	174	36093
377	Gunsite No. 8	1941	345	36094
378	Gunsite No. 9	1941	346	36095
379	Gunsite No. 10	1941	347	36096
380	Gunsite No. 11	1941	348	36097
381	Gunsite No. 12	1941	349	36098
382	Gunsite No. 13	1941	350	36099
383	Gunsite No. 14	1941	351	36100
384	Gunsite No. 15	1941	352	36101
385	Gunsite No. 16	1941	353	36102
386	Gunsite No. 17	1941	354	36103
387	Gunsite No. 18	1941	355	36104
388	Gunsite No. 19	1941	356	36105
389	Gunsite No. 20	1941	357	36106
390	Gunsite No. 21	1941	358	36107
391	Gunsite No. 22	1941	359	36108
392	Gunsight No. 23	1967	324	36109
	Gunsight No. 23/Amended	2022	343	
393	Gunsite No. 24	1943	14	36110
	Gunsite #24/Amended	1980	355	
394	Gunsite No. 25	1943	15	36111
395	Gunsite No. 26	1943	16	36112
396	Gunsite No. 27	1943	13	36113
397	Gunsight No. 28	1967	325	36114
398	Gunsight No. 29	1967	326	36115
399	Gunsight No. 30	1967	327	36116
400	Gunsight No. 31	1967	328	36117
401	Gunsight No. 32	1967	329	36118
402	Gunsight No. 33	1967	330	36119
403	Gunsight No. 35	1967	332	36121
404	Gunsight No. 36	1967	333	36122
405	Gunsight No. 37	1967	334	36123
406	Gunsight No. 38	1967	335	36124
407	Gunsight No. 39	1967	336	36125
408	Gunsight No. 40	1967	337	36126
409	Gunsight No. 41	1967	338	36127

PHOENIX, ARIZONA
2009 AUG 24 A 11:09
RECEIVED
ARIZONA STATE OFFICE

No.	Name of Claim	Book	Page Nos.	BLM Serial No.
410	Gunsight No. 42	1967	339	36128
411	Gunsight No. 43	1967	340	36129
412	Gunsight 44	1994	152	36130
	Gunsight 44/Amended	6420	1007-1008	
413	Gunsight #45	1994	153	36131
	Gunsight #45/Amended	6420	1009-1010	
414	Gunsight #46	1994	154	36132
415	Gunsight #47	1994	155	36133
416	Gunsight #48	1994	156	36134
417	Gunsight #49	1994	157	36135
418	Gunsight #50	1994	158	36136
	Gunsight No. 50/Amended	2078	464	
419	Williams Folly	5406	878	36137
420	Williams Folly #2	5406	879	36138
421	Santa Rita #1	2148	520	46740
422	Santa Rita #2	2148	521	46741
423	Santa Rita #3	2148	522	46742
424	Santa Rita #7	2148	526	46746
425	Santa Rita #17	2148	536	46756
426	Santa Rita #18	2148	537	46757
427	Santa Rita #19	2148	538	46758
428	Santa Rita #20	2148	539	46759
429	Santa Rita #21	2148	540	46760
430	Santa Rita #22	2148	541	46761
431	Santa Rita #23	2148	542	46762
432	Santa Rita #24	2148	543	46763
433	Santa Rita #25	2148	544	46764
434	Santa Rita #29	2148	548	46768
435	Santa Rita #30	2148	549	46769
436	Santa Rita #31	2148	550	46770
437	Catalina #1	2148	518	46771
438	Catalina #2	2148	517	46772
439	Catalina #3	2148	516	46773
440	Catalina #4	2148	515	46774
441	Catalina #5A	2170	437	46775
442	Catalina #6A	2170	435	46776
443	Catalina #7	2148	512	46777

PHOENIX, ARIZONA
2009 AUG 24 A 11:09
RECEIVED
AZ STATE OFFICE

No.	Name of Claim	Book	Page Nos.	BLM Serial No.
444	Catalina #8	2148	511	46778
445	Fred Bennett	936	425	46779
446	Fred Bennett	712	107	46780
	Fred Bennett/Amended	2110	262	
447	Rosemont #9	936	424	46781
	Rosemont #9/Amended	2078	466	
448	Rosemont #11	936	420	46782
449	Rosemont #11-A	2078	458	46783
450	Rosemont #12	936	431	46784
	Rosemont #12/Amended	2078	467	
451	Rosemont #13	936	434	46785
	Rosemont #13/Amended	2078	468	
452	Rosemont #15	936	429	46786
	Rosemont #15/Amended	2078	469	
453	Rosemont #16	936	430	46787
	Rosemont # 16/Amended	2078	470	
454	Rosemont #17	936	432	46788
	Rosemont #17/Amended	2078	471	
455	Rosemont #18	936	433	46789
	Rosemont #18/Amended	2078	472	
456	Rosemont 21	964	202	46790
	Rosemont #21/Amended	2078	473	
457	Fred Bennett Fraction	2022	338	46791
458	Last Chance No. 3/Relocation	2929	209	46794
459	Cave	NN	555	46796
460	Strip	821	391	46800
461	Cuba Fraction	2022	342	46801
462	Patrick Henry Fraction/Relocation	3486	103	46802
463	R. G. Ingersoll Fraction	2110	265	46803
464	Daylight Fraction	2110	266	46804
465	Travis #2	1983	254	46805
	Travis #2/Amended	2078	465	
466	Travis #3	1983	255	46806
467	Travis #4	1983	256	46807
	Travis #4/Amended	2170	455	
468	Travis #5	1983	257	46808
469	Travis #6	1983	258	46809

PHOENIX, ARIZONA
2009 AUG 24 A 11:09
RECEIVED
AZ STATE OFFICE

No.	Name of Claim	Book	Page Nos.	BLM Serial No.
470	Art	1009	441	46810
	Art/Amended	2078	459	
471	Al	1009	442	46811
	Al/Amended	2078	460	
472	Sam	1009	439	46812
	Sam/Amended	2078	461	
473	Fred	1009	440	46813
	Fred/Amended	2078	462	
474	Bert	1009	443	46814
	Bert/Amended	2078	463	
475	Bob	995	393	46815
476	Canyon No. 34	6048	1225-26	47482
477	Canyon No. 35	6048	1227-28	47483
478	Canyon No. 36	6048	1229-30	47484
479	Canyon No. 37	6048	1231-32	47485
480	Canyon No. 38	6048	1233-34	47486
481	Canyon No. 39	6048	1235-36	47487
482	Canyon No. 40	6048	1237-38	47488
483	Canyon No. 41	6048	1239-40	47489
484	Canyon No. 42	6048	1241-42	47490
485	Canyon No. 43	6048	1243-44	47491
486	Canyon No. 64	6048	1285-86	47512
487	Canyon No. 65	6048	1287-88	47513
488	Canyon No. 66	6048	1289-90	47514
489	Canyon No. 67	6048	1291-92	47515
490	Canyon No. 68	6048	1293-94	47516
491	Canyon No. 69	6048	1295-96	47517
492	Canyon No. 70	6048	1297-98	47518
493	Canyon No. 71	6048	1299-1300	47519
494	Canyon No. 72	6048	1301-02	47520
495	Canyon No. 73	6048	1303-04	47521
496	Canyon No. 74	6048	1305-06	47522
497	Canyon No. 75	6048	1307-08	47523
498	Canyon No. 76	6048	1309-10	47524
499	Canyon No. 77	6048	1311-12	47525
500	Canyon No. 78	6048	1313-14	47526
501	Canyon No. 79	6048	1315-16	47527

PHOENIX, ARIZONA
2009 AUG 24 A 11:08
RECEIVED
AZ STATE OFFICE

No.	Name of Claim	Book	Page Nos.	BLM Serial No.
502	Telemeter Fraction	2075	381	62785
	Telemeter Fraction/Amended	5013	166	
503	West End Fraction	2075	383	62786
	West End Fraction/Amended	5013	164	
504	Hattie Fraction	2075	382	62787
	Hattie Fraction/Amended	5013	165	
505	Cactus	6104	1251-52	64123
506	Travis #7	6104	1253-54	64124
507	Fox #1	2705	63	64125
	Fox #1 Amended	6104	1255-56	
508	Fox #2	2705	64	64126
	Fox #2/Amended	6104	1257-58	
509	Fox #7	2705	69	64131
	Fox #7/Amended	6104	1267-68	
510	Fox #13	2705	75	64133
	Fox #13/Amended	6104	1271-72	
511	Cloud Rest	SS	511	64134
	Cloud Rest/Amended	6104	1273-74	
512	Big Windy	5406	876	64135
513	Big Windy Fraction	5406	877	64136
514	Blue Wing	SS	581	64137
515	Cloud Rest No. 1	B-B-B	277	64138
	Cloud Rest No. 1/Amended	6104	1275-76	
516	Kent #1 Long John	1936	245	66835
517	Kent #2 Patricia C.	1936	246	66836
518	Kent #3 Little Joe	1936	247	66837
519	Belle of Rosemont	2571	125	66838
	Belle of Rosemont/Amended	6216	999-1000	
520	John	995	395	74390
521	Joe	995	396	74391
522	Ben	995	392	74392
523	Pete	995	394	74393
524	Adolph Lewisohn	710	346	74394
525	Adolph Lewisohn	936	419	74395
526	Rosemont	710	347	74396
527	Rosemont	936	418	74397
528	Albert Steinfeld	710	348	74398

PHOENIX, ARIZONA
2009 AUG 24 A 11:08
RECEIVED
AZ STATE OFFICE

No.	Name of Claim	Book	Page Nos.	BLM Serial No.
529	Albert Steinfeld	936	427	74399
530	Hugh Young	712	108	74400
531	Hugh Young	936	422	74401
532	Ethel	712	109	74402
533	Albert	712	110	74403
534	Rosemont #1	908	504	74404
535	Rosemont #2	908	501	74405
536	Rosemont #3	908	503	74406
537	Rosemont #4	908	499	74407
538	Rosemont #7	936	421	74408
539	Rosemont #8	936	423	74409
540	Rosemont #14	936	428	74410
541	Rosemont #19	964	200	74411
542	Rosemont #20	964	201	74412
543	Rosemont #20	908	500	74413
544	Rosemont #22	964	203	74414
545	Rosemont #23	908	497	74415
546	Rosemont #24	908	498	74416
547	Rosemont #25	908	502	74417
548	RX	936	426	74418
549	Flying Dutchman #7A	6121	1269-70	75181
550	Blue Point No. 2A	6121	1271-72	75182
551	Alpine #1A	6121	1275-76	75183
552	Alpine #2A	6121	1277-78	75184
553	Alpine #3A	6121	1279-80	75185
554	Alpine #4A	6121	1281-82	75186
555	Frijole VI A	6159	1135-36	95315
556	Falcon 1A	6216	899-900	99789
557	Falcon 2A	6216	901-902	99790
558	Falcon 3A	6216	903-904	99791
559	Falcon 4A	6216	905-906	99792
560	Falcon 5A	6216	907-908	99793
561	Falcon 6A	6216	909-910	99794
562	Falcon 7A	6216	911-912	99795
563	Falcon 8A	6216	913-914	99796
564	Falcon 9A	6216	915-916	99797
565	Falcon 10A	6216	917-918	99798

PHOENIX, ARIZONA
2009 AUG 24 A 11:08
RECEIVED
AZ STATE OFFICE

No.	Name of Claim	Book	Page Nos.	BLM Serial No.
566	Falcon 11A	6216	919-920	99799
567	Falcon 12A	6216	921-922	99800
568	Falcon 13A	6216	923-924	99801
569	Falcon 14A	6216	925-926	99802
570	Falcon 15A	6216	927-928	99803
571	Falcon 16A	6216	929-930	99804
572	Falcon 17A	6216	931-932	99805
573	Falcon 18A	6216	933-934	99806
574	Falcon 19A	6216	935-936	99807
575	Falcon 20A	6216	937-938	99808
576	Falcon 21A	6216	939-940	99809
577	Falcon 22A	6216	941-942	99810
578	Falcon 27A	6216	943-944	99811
579	Falcon 28A	6216	945-946	99812
580	Falcon 29A	6216	947-948	99813
581	Falcon 30A	6216	949-950	99814
582	Falcon 31 A	6216	951-952	99815
583	Falcon 32A	6216	953-954	99816
584	Wasp 62A	6216	963-964	99817
585	Wasp 63A	6216	965-966	99818
586	Wasp 219A	6216	967-968	99819
587	Wasp 220A	6216	969-970	99820
588	Wasp 221A	6216	971-972	99821
589	Wasp 222A	6216	973-974	99822
590	Tecky	6216	997-998	99823
591	MIA 1A	6420	1011-13	117293
592	MIA 2A	6420	1014-16	117294
593	MIA 3A	6420	1017-19	117295
594	MIA 4A	6420	1020-22	117296
595	MIA 5A	6420	1023-25	117297
596	MIA 6A	6420	1026-28	117298
597	MIA 7A	6420	1029-31	117299
598	MIA 8A	6420	1032-34	117300
599	MIA 9A	6420	1035-37	117301
600	MIA 12A	6420	1043-45	117304
601	MIA 13A	6420	1046-48	117305
602	MIA 14A	6420	1049-51	117306

PHOENIX, ARIZONA
2009 AUG 24 A 11: 08
RECEIVED
AZ STATE OFFICE

No.	Name of Claim	Book	Page Nos.	BLM Serial No.
603	BILLY C.	6522	781-782	129394
604	Hope 1	8776	919-921	303950
605	Hope 2	8776	922-924	303951
606	Hope-3	8776	925-927	303952
607	Hope-4	8776	928-930	303953
608	Hope-5	8776	931-933	303954
609	Hope-6	8776	934-936	303955
610	Hope-7	8776	937-939	303956
611	Hope 8	8776	940-942	303957
612	Hope-9	8776	943-945	303958
613	Hope 10	8776	946-948	303959
614	Hope 10-A	8776	949-951	303960
615	Hope-11	8776	952-954	303961
616	Hope-12	8776	955-957	303962
617	Hope-13	8776	958-960	303963
618	Hope-14	8776	961-963	303964
	Hope 14/Amended	8808	596-598	
619	Hope-15	8776	964-966	303965
620	Hope-16	8776	967-969	303966
621	Hope-17	8776	970-972	303967
622	Hope-18	8776	973-975	303968
623	Hope-19	8776	976-978	303969
624	Hope-20	8776	979-981	303970
625	Hope-21	8776	982-984	303971
626	Hope-22	8776	985-987	303972
627	Hope-23	8776	988-990	303973
	Hope-23/Amended	8808	593-595	
628	Hope-24	8776	991-993	303974
629	Hope-25	8776	994-996	303975
630	Hope-26	8776	997-999	303976
631	Hope-27	8776	1000-1002	303977
632	Hope-28	8776	1003-1005	303978
633	H29	8776	1006-1008	303979
634	Hope-30	8776	1009-1011	303980
635	Hope-31	8776	1012-1014	303981
636	Hope 32	8776	1015-1017	303982
	Hope-32/Amended	8808	590-592	

RECEIVED
AZ STATE OFFICE
2009 AUG 24 A 11:08
PHOENIX, ARIZONA

No.	Name of Claim	Book	Page Nos.	BLM Serial No.
637	Hope-33	8776	1018-1020	303983
638	Hope-34	8776	1021-1023	303984
639	Hope-35	8776	1024-1026	303985
640	Hope-36	8776	1027-1029	303986
641	Hope-37	8776	1030-1032	303987
642	H-38A	9018	1198-1199	313532
643	H-39A	9018	1200-1201	313533
644	H-40A	9018	1202-1203	313534
645	H-41A	9018	1204-1205	313535
646	H-42A	9018	1206-1207	313536
647	H-43A	9018	1208-1209	313537
648	H-44A	9018	1210-1211	313538
649	H-45A	9018	1212-1213	313539
650	H-46A	9018	1214-1215	313540
651	H-47A	9018	1216-1217	313541
652	H-48A	9018	1218-1219	313542
653	H-49A	9018	1220-1221	313543
654	H-50A	9018	1222-1223	313544
655	H-51A	9018	1224-1225	313545
656	H-52A	9018	1226-1227	313546
657	H-53A	9018	1228-1229	313547
658	H-54A	9018	1230-1231	313548
659	H-55A	9018	1232-1233	313549
660	H-56A	9018	1234-1235	313550
661	H-57A	9018	1236-1237	313551
662	H-58A	9018	1238-1239	313552
663	H-59A	9018	1240-1241	313553
664	H-60A	9018	1242-1243	313554
665	H-61A	9018	1244-1245	313555
666	H-62A	9018	1246-1247	313556
667	H-63A	9018	1248-1249	313557
668	H-64A	9018	1250-1251	313558
669	H-65A	9018	1252-1253	313559
670	H-66A	9018	1254-1255	313560
671	H-67A	9018	1256-1257	313561
672	H-68A	9018	1258-1259	313562
673	H-69A	9018	1260-1261	313563

RECEIVED
ARIZONA STATE OFFICE
2009 AUG 24 A 11:08
PHOENIX, ARIZONA

No.	Name of Claim	Book	Page Nos.	BLM Serial No.
674	H-70A	9018	1262-1263	313564
675	H-71A	9018	1264-1265	313565
676	H-72A	9018	1266-1267	313566
677	H-73A	9018	1268-1269	313567
678	H-74A	9018	1270-1271	313568
679	H-75A	9018	1272-1273	313569
680	H-76A	9018	1274-1275	313570
681	H-77A	9018	1276-1277	313571
682	H-78A	9018	1278-1279	313572
683	H-79A	9018	1280-1281	313573
684	H-80A	9018	1282-1283	313574
685	H-81A	9018	1284-1285	313575
686	H-82A	9018	1286-1287	313576
687	H-83A	9018	1288-1289	313577
688	H-84A	9018	1290-1291	313578
689	H-85A	9018	1292-1293	313579
690	H-86A	9018	1294-1295	313580
691	H-87A	9018	1296-1297	313581
692	H-88A	9018	1298-1299	313582
693	H-89A	9018	1300-1301	313583
694	H-90A	9018	1302-1303	313584
695	H-91A	9018	1304-1305	313585
696	H-92A	9018	1306-1307	313586
697	H-93A	9018	1308-1309	313587
698	H-94A	9018	1310-1311	313588
699	H-95A	9018	1312-1313	313589
700	H-96A	9018	1314-1315	313590
701	H-97A	9018	1316-1317	313591
702	H-98A	9018	1318-1319	313592
703	H-99A	9018	1320-1321	313593
704	H-100A	9018	1322-1323	313594
705	H-101A	9018	1324-1325	313595
706	H-102A	9018	1326-1327	313596
707	H-103A	9018	1328-1329	313597
708	H-104A	9018	1330-1331	313598
709	H-105A	9018	1332-1333	313599
710	H-106A	9018	1334-1335	313600

RECEIVED
AZ STATE OFFICE
2009 AUG 24 A 11:08
PHOENIX, ARIZONA

No.	Name of Claim	Book	Page Nos.	BLM Serial No.
711	H-107A	9018	1336-1337	313601
712	H-108A	9018	1338-1339	313602
713	H-109A	9018	1340-1341	313603
714	H-110A	9018	1342-1343	313604
715	H-111A	9018	1344-1345	313605
716	H-112A	9018	1346-1347	313606
717	H-113A	9018	1348-1349	313607
718	H-114A	9018	1350-1351	313608
719	H-115A	9018	1352-1353	313609
720	H-116A	9018	1354-1355	313610
721	H-117A	9018	1356-1358	313611
722	H-118A	9018	1358-1359	313612
723	H-119A	9018	1360-1361	313613
724	H-120A	9018	1362-1363	313614
725	H-121A	9018	1364-1365	313615
726	H-122A	9018	1366-1367	313616
727	H-123A	9018	1368-1369	313617
728	H-124A	9018	1370-1371	313618
729	H-125A	9018	1372-1373	313619
730	H-126A	9018	1374-1375	313620
731	H-127A	9018	1376-1377	313621
732	H-128A	9018	1378-1379	313622
733	H-129A	9018	1380-1381	313623
734	H-130A	9018	1382-1383	313624
735	H-131A	9018	1384-1385	313625
736	H-132A	9018	1386-1387	313626
737	H-133A	9018	1388-1389	313627
738	H-134A	9018	1390-1391	313628
739	H-135A	9018	1392-1393	313629
740	H-136A	9018	1394-1395	313630
741	H-137A	9018	1396-1397	313631
742	H-138A	9018	1398-1399	313632
743	H-139A	9018	1400-1401	313633
744	H-140A	9018	1402-1403	313634
745	H-141A	9018	1404-1405	313635
746	H-142A	9018	1406-1407	313636
747	H-143A	9018	1408-1409	313637

RECEIVED
AZ STATE OFFICE
2009 AUG 24 A 11:08
PHOENIX, ARIZONA

No.	Name of Claim	Book	Page Nos.	BLM Serial No.
748	H-144A	9018	1410-1411	313638
749	H-145A	9018	1412-1413	313639
750	H-146A	9018	1414-1415	313640
751	H-147A	9018	1416-1417	313641
752	H-148A	9018	1418-1419	313642
753	H-149A	9018	1420-1421	313643
754	H-150A	9018	1422-1423	313644
755	H-151A	9018	1424-1425	313645
756	H-152A	9018	1426-1427	313646
757	H-153A	9018	1428-1429	313647
758	H-154A	9018	1430-1431	313648
759	H-155A	9018	1432-1433	313649
760	H-156A	9018	1434-1435	313650
761	H-157A	9018	1436-1437	313651
762	H-158A	9018	1438-1439	313652
763	H-159A	9018	1440-1441	313653
764	H-160A	9018	1442-1443	313654
765	H-161A	9018	1444-1445	313655
766	H-162A	9018	1446-1447	313656
767	H-163A	9018	1448-1449	313657
768	H-164A	9018	1450-1451	313658
769	H-165A	9018	1452-1453	313659
770	H-166A	9018	1454-1455	313660
771	H-167A	9018	1456-1457	313661
772	H-168A	9018	1458-1459	313662
773	H-169A	9018	1460-1461	313663
774	H-170A	9018	1462-1463	313664
775	H-171A	9018	1464-1465	313665
776	H-177A	9018	1476-1477	313671
777	H-178A	9018	1478-1479	313672
778	H-179A	9018	1480-1481	313673
779	H-180A	9018	1482-1483	313674
780	H-181A	9018	1484-1485	313675
781	H-182A	9018	1486-1487	313676
782	H-183A	9018	1488-1489	313677
783	H-187A	9018	1490-1491	313678
784	H-188A	9018	1492-1493	313679

RECEIVED
AZ STATE OFFICE
2009 AUG 24 A 11:07
PHOENIX, ARIZONA

No.	Name of Claim	Book	Page Nos.	BLM Serial No.
785	H-189A	9018	1494-1495	313680
786	H-190A	9018	1496-1497	313681
787	H-191A	9018	1498-1499	313682
788	H-192A	9018	1500-1501	313683
789	H-194A	9018	1502-1503	313684
790	H-195A	9018	1504-1505	313685
791	H-196A	9018	1506-1507	313686
792	H-197A	9018	1508-1509	313687
793	H-198A	9018	1510-1511	313688
794	H-199A	9018	1512-1513	313689
795	Hope No. 201	9797	2826-2827	330891
796	Hope 201A	9797	2828-2829	330892
	Hope 201A/Amended	9922	1016	
797	Hope No. 202	9797	2830-2831	330893
798	Hope No. 203	9797	2832-2833	330894
799	Hope No. 204	9797	2834-2835	330895
800	Hope No. 205	9797	2836-2837	330896
801	Hope No. 206	9797	2838-2839	330897
802	Hope No. 207	9797	2840-2841	330898
803	Hope No. 208	9797	2842-2843	330899
804	Hope No. 209	9797	2844-2845	330900
805	Hope No. 210	9797	2846-2847	330901
806	Hope No. 211	9797	2848-2849	330902
807	Hope No. 212	9797	2850-2851	330903
808	Hope No. 213	9797	2852-2853	330904
809	Hope No. 214	9797	2854-2855	330905
810	Hope No. 215	9797	2856-2857	330906
811	Hope No. 216	9797	2858-2859	330907
812	Hope No. 222	9797	2864-2865	330910
813	Hope No. 223	9797	2866-2867	330911
814	Hope No. 224	9797	2868-2869	330912
815	Hope No. 225	9797	2870-2871	330913
816	Hope 226A/Amended	9865	1328-1329	330914
817	Hope 227A/Amended	9865	1330-1331	330915
818	Hope 228A/Amended	9865	1332-1333	330916
819	Hope 229A/Amended	9865	1334-1335	330917
820	Hope No. 230	9797	2880-2881	330918

RECEIVED
AZ STATE OFFICE
2009 AUG 24 A 11:07
PHOENIX, ARIZONA

No.	Name of Claim	Book	Page Nos.	BLM Serial No.
821	Hope No. 231	9797	2882-2883	330919
822	Hope No. 232	9797	2884-2885	330920
823	Hope No. 233	9797	2886-2887	330921
824	Hope No. 234	9797	2888-2889	330922
825	Hope No. 235	9797	2890-2891	330923
826	Hope No. 236	9797	2892-2893	330924
827	Hope No. 237	9797	2894-2895	330925
828	Hope No. 238	9797	2896-2897	330926
829	Hope No. 239	9797	2898-2899	330927
830	Hope No. 240	9797	2900-2901	330928
831	Hope No. 241	9797	2902-2903	330929
832	Hope No. 242	9797	2904-2905	330930
833	Hope No. 243	9797	2906-2907	330931
834	Hope No. 244	9797	2908-2909	330932
835	Hope No. 245	9797	2910-2911	330933
836	Hope No. 246	9797	2912-2913	330934
837	Hope No. 250	9797	2914-2915	330935
838	Hope No. 251	9797	2916-2917	330936
839	Hope No. 252	9797	2918-2919	330937
840	Hope No. 253	9797	2920-2921	330938
841	Hope No. 254	9797	2922-2923	330939
842	Hope No. 255	9797	2924-2925	330940
843	Hope No. 256	9797	2926-2927	330941
844	Hope No. 257	9797	2928-2929	330942
845	Elk 47 Relocated	9797	2930-2931	330943
846	H-172B Relocated	9865	1336-1337	331308
847	H-173B Relocated	9865	1338-1339	331309
848	H-174B Relocated	9865	1340-1341	331310
849	H-175B Relocated	9865	1342-1343	331311
850	H-176B Relocated	9865	1344-1345	331312
851	MMRE	12667	606-607	367652
852	Tailor	12667	608-609	367653
853	HV 1	13029	511-512	380250
854	HV 2	13029	513-514	380251
855	HV 3	13029	515-516	380252
856	HV 4	13029	517-518	380253
857	ROSE 1	13120	417-418	385174

RECEIVED
BLM AZ STATE OFFICE
2009 AUG 24 A 11:07
PHOENIX, ARIZONA

No.	Name of Claim	Book	Page Nos.	BLM Serial No.
858	ROSE 2	13120	419-420	385175
859	ROSE 3	13120	421-422	385176
860	ROSE 4	13120	423-424	385177
861	ROSE 5	13120	425-426	385178
862	ROSE 6	13120	427-428	385179
863	ROSE 7	13120	429-430	385180
864	ROSE 8	13120	431-432	385181
865	ROSE 9	13120	433-434	385182
866	HV 6	13190	552-553	387231
	HV 6 A/Amended	13310	1052-1053	
867	HV 7	13190	554-555	387232
868	HV 8	13190	556-557	387233
869	HV 9	13190	558-559	387234
870	HV 10	13190	560-561	387235
871	HV 11	13190	562-563	387236
872	HV 12	13190	564-565	387237
873	HV 13	13190	566-567	387238
874	HV 23	13190	572-573	387241
875	HV 24	13190	574-575	387242
876	HV 25	13190	576-577	387243
877	HV 16	13261	361-362	390077
878	HV 17	13261	363-364	390078
879	HV 18	13261	365-366	390079
880	HV 19	13261	367-368	390080
881	HV 20	13261	369-370	390081
882	HV 21	13261	371-372	390082
883	HV 22	13261	373-374	390083
884	WAIT-1	13261	375-376	390084
885	WAIT-2	13261	377-378	390085
886	WAIT-3	13261	379-380	390086
887	WAIT-4	13261	381-382	390087
888	WAIT-5	13261	383-384	390088
889	WAIT-6	13261	385-386	390089
890	WAIT-7	13261	387-388	390090
891	WAIT-8	13261	389-390	390091
892	WAIT-9	13261	391-392	390092
893	WAIT-10	13261	393-394	390093

RECEIVED
AZ STATE OFFICE
2009 AUG 24 A 11:07
PHOENIX, ARIZONA

No.	Name of Claim	Book	Page Nos.	BLM Serial No.
894	WAIT-11	13261	395-396	390094
895	WAIT-12	13261	397-398	390095
896	WAIT-13	13261	399-400	390096
897	WAIT-14	13261	401-402	390097
898	WAIT-15	13261	403-404	390098
899	WAIT-16	13261	405-406	390099
900	WAIT-17	13261	407-408	390100
901	WAIT-18	13261	409-410	390101
902	WAIT-19	13261	411-412	390102
903	WAIT-20	13261	413-414	390103
904	WAIT-21	13261	415-416	390104
905	WAIT-22	13261	417-418	390105
906	WAIT-23	13261	419-420	390106
907	WAIT-24	13261	421-422	390107
908	WAIT-25	13261	423-424	390108
909	WAIT-26	13261	425-426	390109
910	WAIT-27	13261	427-428	390110
911	WAIT-28	13261	429-430	390111
912	WAIT-29	13261	431-432	390112
913	WAIT-30	13261	433-434	390113
914	WAIT-31	13261	435-436	390114
915	WAIT-32	13261	437-438	390115
916	FALLS FRACTION	13286	73-74	391154
917	H-69B	13286	75-76	391155
918	NO CHANCE No. 3	13286	77-78	391156
919	SCHWAB FRACTION	13286	79-80	391157
920	H FRAC. 1	13312	195-196	392445
921	H FRAC. 2	13312	197-198	392446
922	H FRAC. 3	13312	199-200	392447
923	H FRAC. 4	13312	201-202	392448
924	H FRAC. 5	13312	203-204	392449
925	H FRAC. 6	13312	205-206	392450
926	H FRAC. 7	13312	207-208	392451
927	H FRAC. 8	13312	209-210	392452
928	BILLY FRAC	13344	16-17	393532
	BILLY FRAC/Amended	13358	114-115	
929	DSM 1	13344	18-19	393533

RECEIVED
AZ STATE OFFICE
2009 AUG 24 A 11:07
PHOENIX, ARIZONA

No.	Name of Claim	Book	Page Nos.	BLM Serial No.
930	DSM 2	13344	20-21	393534
931	DSM 3	13344	22-23	393535
932	DSM 4	13344	24-25	393536
933	DSM 5	13344	26-27	393537
934	DSM 6	13344	28-29	393538
935	DSM 7	13344	30-31	393539
936	DSM 8	13344	32-33	393540
937	DSM 9	13344	34-35	393541
938	DSM 10	13344	36-37	393542
939	HV5 A	13344	38-39	393543
940	MIA FRAC 1	13344	40-41	393544
941	MIA FRAC 2	13344	42-43	393545
942	SON OF GUN 34	13360	385-386	394006
943	RMT FRAC 1	13386	29-30	394561
944	RMT FRAC 2	13386	31-32	394562
945	RMT FRAC 3	13386	33-34	394563
946	RMT FRAC 4	13386	35-36	394564
947	NC-CF	13534	340-341	396422

All of said claims are located in Sections 1, 2, 10, 11, 12, 13, 14, 15, 22, 23, 24, 25, 26, 35 and 36, Township 18 South, Range 15 East; Sections 5, 6, 7, 8, 9, 14, 15, 16, 17, 18, 19, 20, 21, 22, 23, 28, 29, 30, 31, 32 and 33, Township 18 South, Range 16 East; Sections 4, 5, 6, 7, 8, and 9, Township 19 South, Range 16 East; and Sections 1 and 2, Township 19 South, Range 15 East; G&SRB&M.

947 claims @ $140/each = $132,580

RECEIVED
AZ STATE OFFICE
2009 AUG 24 A 11:07
PHOENIX, ARIZONA

United States Department of the Interior
Bureau of Land Management
BUSINESS & SUPPORT SVCS DIV
ONE N CENTRAL AVE SUITE 800
PHOENIX, AZ 85004 -4427
Phone: (602) 417-9200

Receipt

No: 1985075

Transaction #: 2049190
Date of Transaction: 08/24/2009

ENTERED INTO COMPUTER
RS AUG 31 2009

CUSTOMER:	ROSEMONT COPPER CO FKA AUGUSTA RES AZ CORP 4500 CHERRY CREEK SOUTH DR STE DENVER,CO 80246-1548 US

VERIFIED

LINE #	QTY	DESCRIPTION	REMARKS	UNIT PRICE	TOTAL
1	1.00	LOCATABLE MINERALS / MINING CLAIMS-NOT NEW-UNADJUD,ONE AUTH NO. ONLY / MINING CLAIM MONEY RECEIVED **CASES:** AMC2198/$132580.00	2010 MAINT (947)	- n/a -	132580.00
				TOTAL:	**$132,580.00**

PAYMENT INFORMATION				
1	AMOUNT:	132580.00	POSTMARKED:	N/A
	TYPE:	CHECK	RECEIVED:	08/24/2009
	CHECK NO:	15456		
	NAME:	ROSEMONT COPPER CO FKA AUGUSTA RES AZ CORP 4500 CHERRY CREEK SOUTH DR STE DENVER CO 80246-1548 US		

REMARKS

This receipt was generated by the automated BLM Collections and Billing System and is a paper representation of a portion of the official electronic record contained therein.

LR2000 Production

Case Recordation
View
Mining Claims
View/Update
Mass Owner
Mass Action
Status
View
LLD / Land
View LLD
Customer Name
New
View/Update
Transaction Rpts
Mass Upd Report
MC CBS Export
CBS Import Rpt
Data Scan
Case Scan
Administration
My Permissions
Decode Tables

LR2000 Reports

Switch Screen

Function Keys	
Alt <-	Back
Alt ->	Forward
Alt-F2	Switch
Alt-F4	Close
Backspace	Back

Message:

947 ROWS RETRIEVED

CBS Export Results Report

☐ Include Resolved Records

Record Status

- ○ Error Records (E/M/I)
- ○ Accepted Records (A/W)
- ○ "On Hold" Records (H)
- ◉ All Records (for s/n or receipt nr)
- ○ Exported, No Results From CBS
- ○ New (not yet exported)

Search Crite ria

Enter export Date (mm/dd/yyyy) ALL
Serial Number match (optional)
Receipt Nr (optional) 1985075
Export Nr (exclusive)
LR2000 User (defaults to login) ALL

Query Reset

Responsible Area (Errors Only)

- ○ User (U,X)
- ○ Programmer (P,X)
- ◉ All (U,P,X)

User Guide

		Resend?	Export Nr	A/D	Serial Nr	Mult	Code	$ Amount	Remarks	Receipt Nr	LR2000 User	#Msg	Resolved?	OK	Stat1	Area	CBS Msg 1	Stat2	Area	Msg 2	CBS 392 ID	392 $ Amt	Action Update Date	Resend
	1	☐	2416730	A	AMC2198		682	140.00	2010	1985075	PAULINEB		☐								1372941	132580.00	8/31/2009 7:30	
	2	☐	2416731	A	AMC2199		682	140.00	2010	1985075	PAULINEB		☐								1372941	132580.00	8/31/2009 7:30	
	3	☐	2416732	A	AMC2200		682	140.00	2010	1985075	PAULINEB		☐								1372941	132580.00	8/31/2009 7:30	
	4	☐	2416733	A	AMC2201		682	140.00	2010	1985075	PAULINEB		☐								1372941	132580.00	8/31/2009 7:30	
	5	☐	2416734	A	AMC2202		682	140.00	2010	1985075	PAULINEB		☐								1372941	132580.00	8/31/2009 7:30	
	6	☐	2416735	A	AMC2203		682	140.00	2010	1985075	PAULINEB		☐								1372941	132580.00	8/31/2009 7:30	
	7	☐	2416736	A	AMC2204		682	140.00	2010	1985075	PAULINEB		☐								1372941	132580.00	8/31/2009 7:30	
	8	☐	2416737	A	AMC2211		682	140.00	2010	1985075	PAULINEB		☐								1372941	132580.00	8/31/2009 7:30	
	9	☐	2416738	A	AMC13284		682	140.00	2010	1985075	PAULINEB		☐								1372941	132580.00	8/31/2009 7:30	
	10	☐	2416739	A	AMC13286		682	140.00	2010	1985075	PAULINEB		☐								1372941	132580.00	8/31/2009 7:30	
	11	☐	2416740	A	AMC13288		682	140.00	2010	1985075	PAULINEB		☐								1372941	132580.00	8/31/2009 7:30	
	12	☐	2416741	A	AMC13289		682	140.00	2010	1985075	PAULINEB		☐								1372941	132580.00	8/31/2009 7:30	
	13	☐	2416742	A	AMC13290		682	140.00	2010	1985075	PAULINEB		☐								1372941	132580.00	8/31/2009 7:30	
	14	☐	2416743	A	AMC13291		682	140.00	2010	1985075	PAULINEB		☐								1372941	132580.00	8/31/2009 7:30	
	15	☐	2416744	A	AMC13292		682	140.00	2010	1985075	PAULINEB		☐								1372941	132580.00	8/31/2009 7:30	
	16	☐	2416745	A	AMC13293		682	140.00	2010	1985075	PAULINEB		☐								1372941	132580.00	8/31/2009 7:30	
	17	☐	2416746	A	AMC13294		682	140.00	2010	1985075	PAULINEB		☐								1372941	132580.00	8/31/2009 7:30	
	18	☐	2416747	A	AMC13295		682	140.00	2010	1985075	PAULINEB		☐								1372941	132580.00	8/31/2009 7:30	
	19	☐	2416748	A	AMC13296		682	140.00	2010	1985075	PAULINEB		☐								1372941	132580.00	8/31/2009 7:30	
	20	☐	2416749	A	AMC13297		682	140.00	2010	1985075	PAULINEB		☐								1372941	132580.00	8/31/2009 7:30	

http://ilmnirm0an19103:9000/cgi-pro/lr2000_510/lr2k_login?...;1+PAULINEB+...+116%20%20%20

NOTICE!!

These documents have been scanned!

Do not place un-scanned documents beneath this notice!

Do not remove this notice from this file!

GPO Jacket No. 560-102
Print Order 61540
Rise Business Services, LLC
Job=AZ15 5/20/2019

Box Number= AZ15072

Claim Begin-End: AMC396422-AMC396422

5 Miscellaneous

AZ15072-4 AMC396394-AMC396736

NO DOCUMENTS FOUND

NO DOCUMENTS FOUND
NO DOCUMENTS FOUND

NOTICE!!

These documents have been scanned!

Do not place un-scanned documents beneath this notice!

Do not remove this notice from this file!

GPO Jacket No. 560-102
Print Order 61540
Rise Business Services, LLC
Job=AZ15 5/20/2019

Box Number= AZ15072

Claim Begin-End: AMC396422-AMC396422

6 Location Notices-Amendments and Supporting Documents

AZ15072-4 AMC396394-AMC396736

MINING CLAIM STATUS REPORT

MTP CHECKED BY SA

DATA ENTRY _____ GEO CHECKED BY SA

LEAD SERIAL NO. AMC 396422 THROUGH AMC ———

# 1 LODE	LOCATION FEE @ $30 =	$ 30
#_____PLACER	PROCESSING FEE @ $15 =	$ 15
#_____ASSOCIATION PL	MAINTENANCE FEE @ $125 =	$ 125
#_____MILL SITE	OVERAGE	$
#_____TUNNEL SITE	SHORTAGE	$
	OTHER FEES	$
ENOUGH LOCATORS	TOTAL	$ 170 00

YES [X] NO [ ] _____

OVER-THE-COUNTER [X] MAIL [ ] TIMELY FILED: YES [X] NO [ ]

LEGAL DESCRIPTION: T 18S R 15E SEC 025, 036

T_____R_____SEC_____

T_____R_____SEC_____

T_____R_____SEC_____

BLM [X] FOREST SERVICE [ ]_____ SUBJ TO PL 359: YES [ ] NO [ ]

WILDERNESS AREA: NO [ ] YES [ ] _____

SPLIT ESTATE: SX [ ] PX [ ] SRHA [ ] OTHER [ ]_____ N/A [ ]
PROPER NOTICE FILED IF LOCATED ON SRHA LANDS-YES [ ] NO [ ] N/A [ ]

RECONVEYED MINERALS ON BLM LANDS REQUIRE OPENING ORDERS FROM 1944 TO 1993. OPEN TO ENTRY ON: _____ N/A [ ]

COMMENTS/STATUS: VOID [ ] PARTIALLY VOID [ ] PVT MINERALS [ ]
WITHDRAWN LANDS [ ] OTHER [ ] _____

Claimant acknowledges that portions of the following claim(s) site(s) may be void or voidable. _____

_____ Signature of claimant

FINAL ADJUDICATION TS DATE 2/4/2010

ENTERED INTO COMPUTER
6/1/09 DJJ

AMC 396422

LOCATION NOTICE FOR LODE MINING CLAIM

BLM Date Stamp

RECEIVED
BLM AZ STATE OFFICE
2009 APR 10 A 10:18
PHOENIX, ARIZONA

NOTICE IS HEREBY GIVEN that the NC-CF lode mining claim has been located by Rosemont Copper Company whose current mailing address is 4500 Cherry Creek So. Drive, #1040 Denver, CO 80246.

The general course of this claim is North to South and it is situated in Pima County, Arizona. This claim is 1500 feet in length and 600 feet in width. This claim runs from the location monument on which this location notice is posted approximately 750 feet in a North direction to the North end line and 750 feet in a South direction to the South end line. This claim is marked by six monuments, one at each corner and one at the center of each end line of the claim.

The location monument on which this notice is posted is situated within Section 25, Township 18 S, Range 15 E, Gila Salt River Base and Meridian, Arizona and this claim encompasses portions of the following quarter section (s), section (s), Township (s) and Range (s) SW 1/4 and the SE 1/4 of Section 25 and the NW 1/4 and the NE 1/4 of Section 36 T.18S., R.15E. Gila Salt River Base and Meridian, Arizona.

AMC 396422

The locality of this claim with reference to some natural object or permanent monument and additional information (if any) concerning its locality are as follows: The Location Monument for this claim lies N03°20'30"E, 330.53 feet from the South 1/4 corner of Section 25, T.18S. R.15E., G&SRM

DATED AND POSTED on the ground this 10th day of April, 2009.

LOCATOR (s) Rachel D Darling

Form MCF100
Revised July 2005

This form is available from the **Arizona Department of Mines & Mineral Resources** and may be reproduced.

MINING CLAIM MAP

Lode (x) Placer ( )

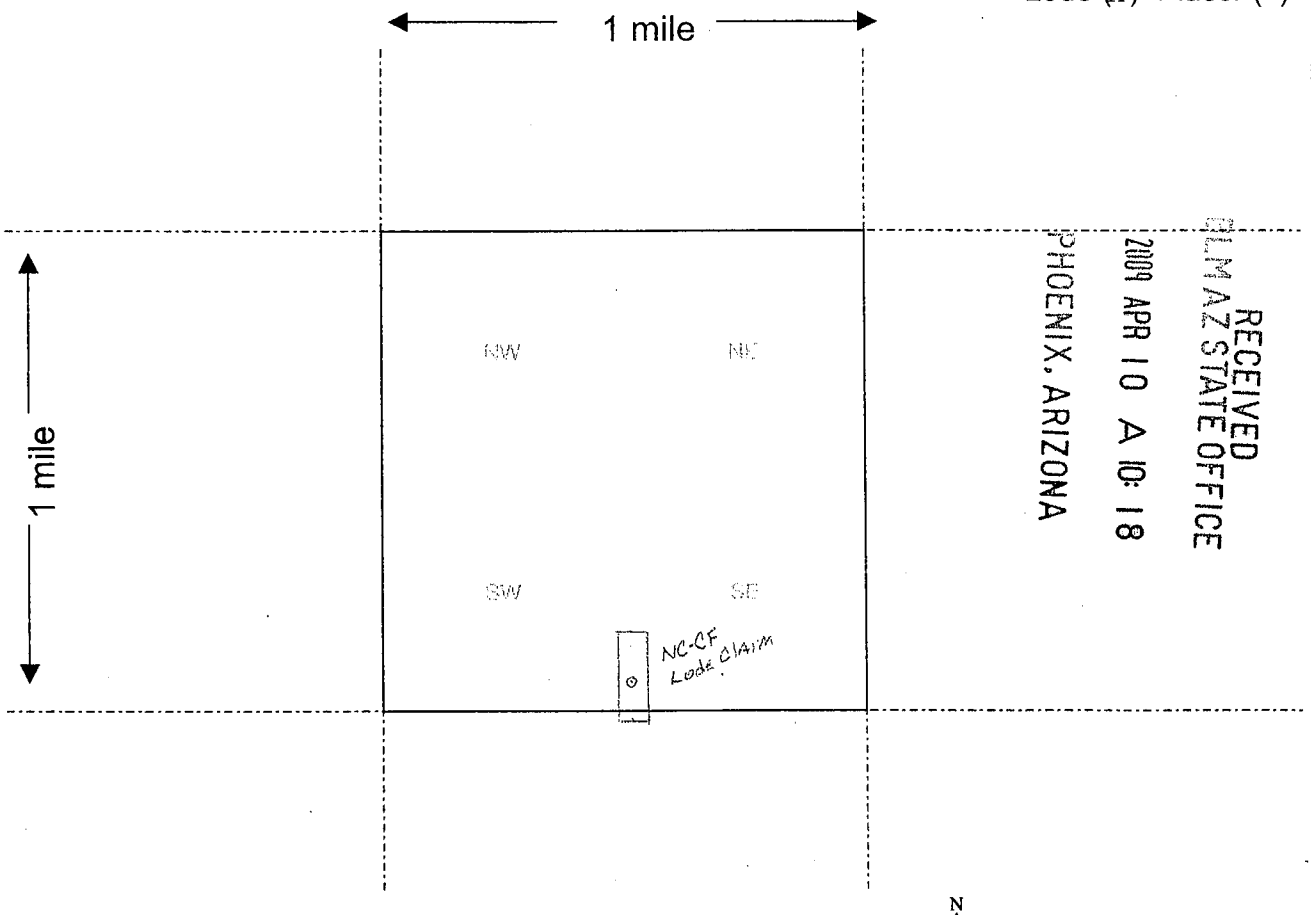

Scale : 1" = 2000 feet

1. The above map depicts the NC-CF mining claim, which is located in Section (s) 25, Township 18 S, Range 15 E, Gila and Salt River Base and Meridian, Pima County, Arizona.

2. The type of corner and location monuments used are as follows: 2" X 2" X 5' wooden posts.

3. The bearings and distances in degrees and feet between claim corners are as depicted on the map.

Form MCF100a
Revised July 2005

This form is available from the **Arizona Department of Mines & Mineral Resources** and may be reproduced.

RECEIVED
BLM AZ STATE OFFICE
2009 APR 10 A 10: 18
PHOENIX, ARIZONA

AMC 394422

SE 1/4, T.18S., R.15E.
HELVETIA DIST.

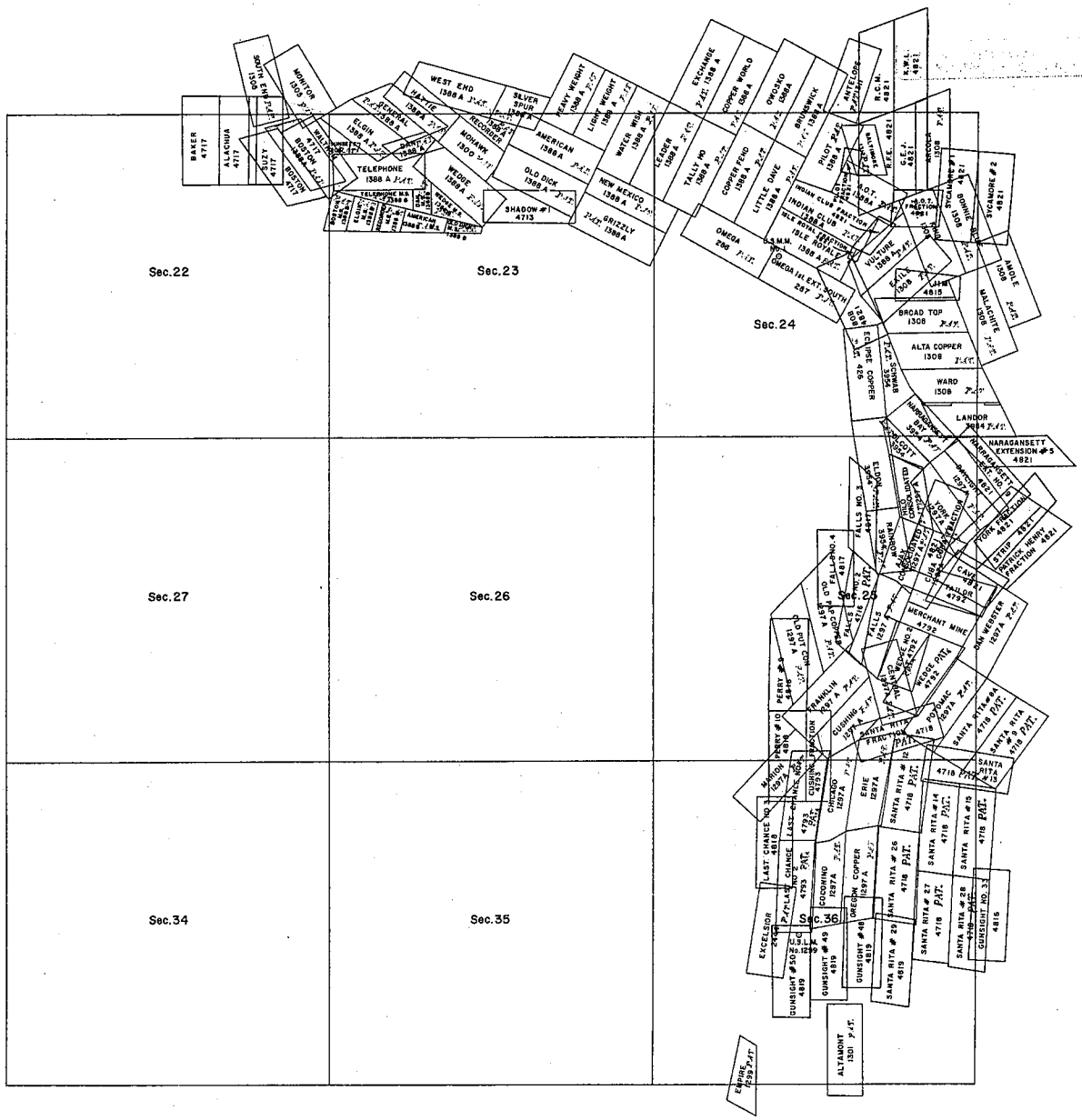

DEPARTMENT OF INTERIOR
BUREAU OF LAND MANAGEMENT

Input Parameters for Geographic Report with Land

System Id = CR

Admin State = AZ

Geo State =

Casetype Begins With

Case Disp Txt = AUTHORIZED, CANCELLED, EXPIRED, PENDING, REJECTED, RELINQUISHED, VOID, WITHDRAWN

Mer Twp Rng = 14 0180S 0150E

Section = 025

Mtrs =

Commodity =

Commodity Txt =

Pending Org =

Pend Org Decode =

Total Rows Returned: 4

NO WARRANTY IS MADE BY BLM FOR USE OF THE DATA
FOR PURPOSES NOT INTENDED BY BLM

UNITED STATES DEPARTMENT OF INTERIOR
BUREAU OF LAND MANAGEMENT
GEOGRAPHIC REPORT WITH LAND
Sorted by Meridian Township Range

Serial Number: AZA 026477
Total Case Acres: 11.043

Casetype	Case Disp	14	0180S	0150E	Sect	Sur Typ	Sur Num	Suff	Subdivision	Act Pend
386200	AUTHORIZED				025	MS	4716	1		

Serial Number: AZA 026478
Total Case Acres: 287.409

Casetype	Case Disp	14	0180S	0150E	Sect	Sur Typ	Sur Num	Suff	Subdivision	Act Pend
386200	AUTHORIZED				025	MS	4718	1		

Serial Number: AZA 026479
Total Case Acres: 18.001

Casetype	Case Disp	14	0180S	0150E	Sect	Sur Typ	Sur Num	Suff	Subdivision	Act Pend
386200	AUTHORIZED				025	MS	4792	1		

Serial Number: AZA 026481
Total Case Acres: 30.857

Casetype	Case Disp	14	0180S	0150E	Sect	Sur Typ	Sur Num	Suff	Subdivision	Act Pend
386200	AUTHORIZED				025	MS	4793	1		

TOWNSHIP 18 SOUTH — RANGE 15 EAST OF THE GILA AND SALT RIVER MERIDIAN, ARIZONA

PIMA COUNTY
TUCSON FIELD OFFICE

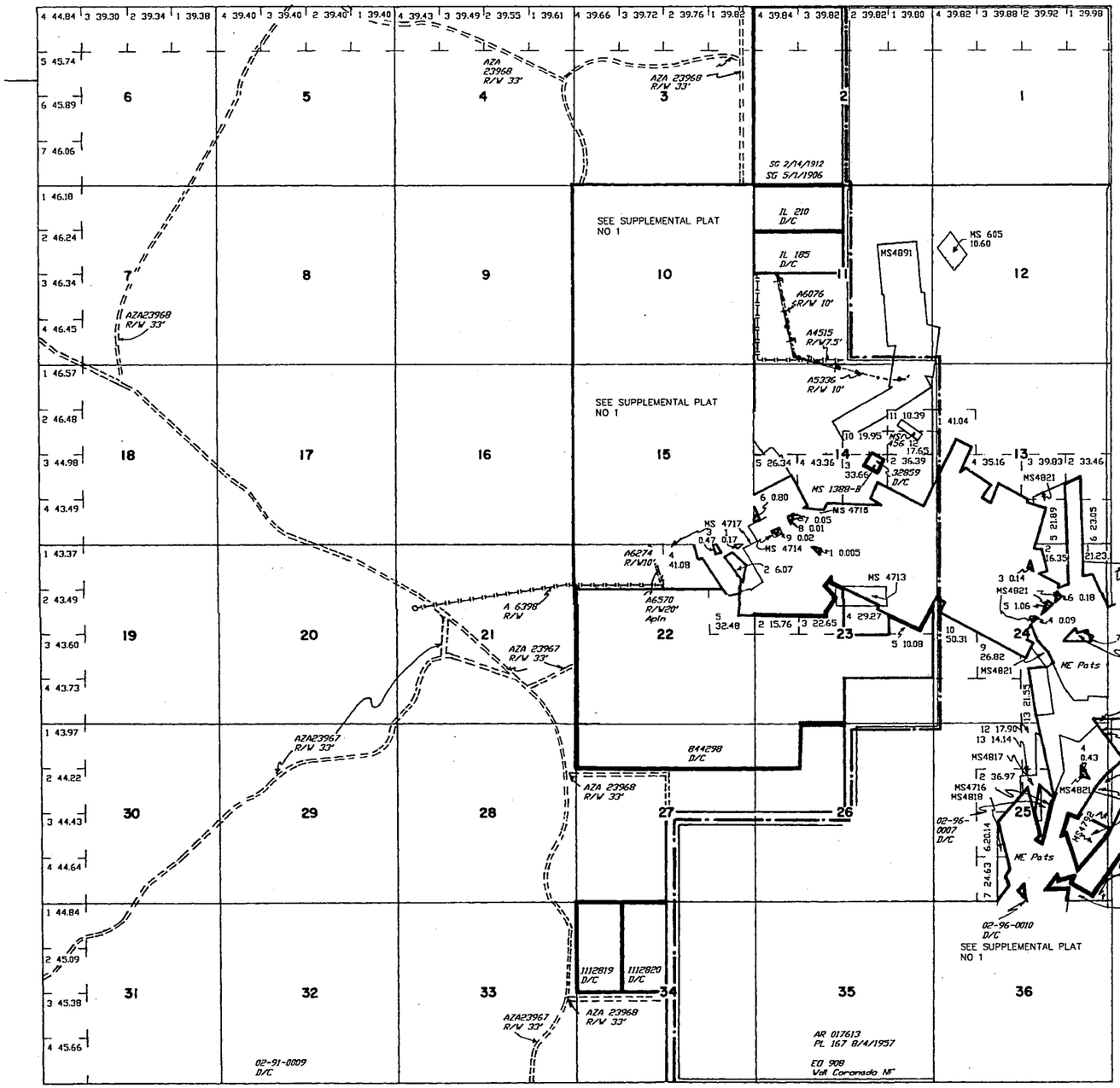

Lat 31°48'37"N
Long 110°44'49"W

SCALE in chains
10 5 0 10 20 30 60

WARNING STATEMENT
This plat is the Bureau's Record of Title, and should be used only as a graphic display of the township survey data. Records hereon do not reflect title changes which may have been effected by lateral movements of rivers or other bodies of water. Refer to the cadastral surveys for official survey information.

STATUS OF PUBLIC DOMAIN
LAND AND MINERAL TITLES

INDEX TO SEGREGATED TRACTS				
RESURVEY	ORIGINAL SURVEY			
TRACT NO	T	R	SEC	SUBDIVISION

FOR ORDERS AFFECTING DISPOSAL OR USE OF UNIDENTIFIED LANDS WITHDRAWN FOR CLASSIFICATION, MINERALS, WATER AND/OR OTHER PUBLIC PURPOSES, REFER TO INDEX OF MISCELLANEOUS DOCUMENTS.

MDS 681 NE
682 SE

AZA 23967 R/W 33'
Sec 22 : Lot 4, NE1/4NW1/4

CURRENT TO	GS
9-30-2008	PV

GSR Mer
T 18 S
R 15 E

TOWNSHIP 18 SOUTH | RANGE 15 EAST OF THE GILA AND SALT RIVER MERIDIAN, ARIZONA

PIMA COUNTY
TUCSON FIELD OFFICE

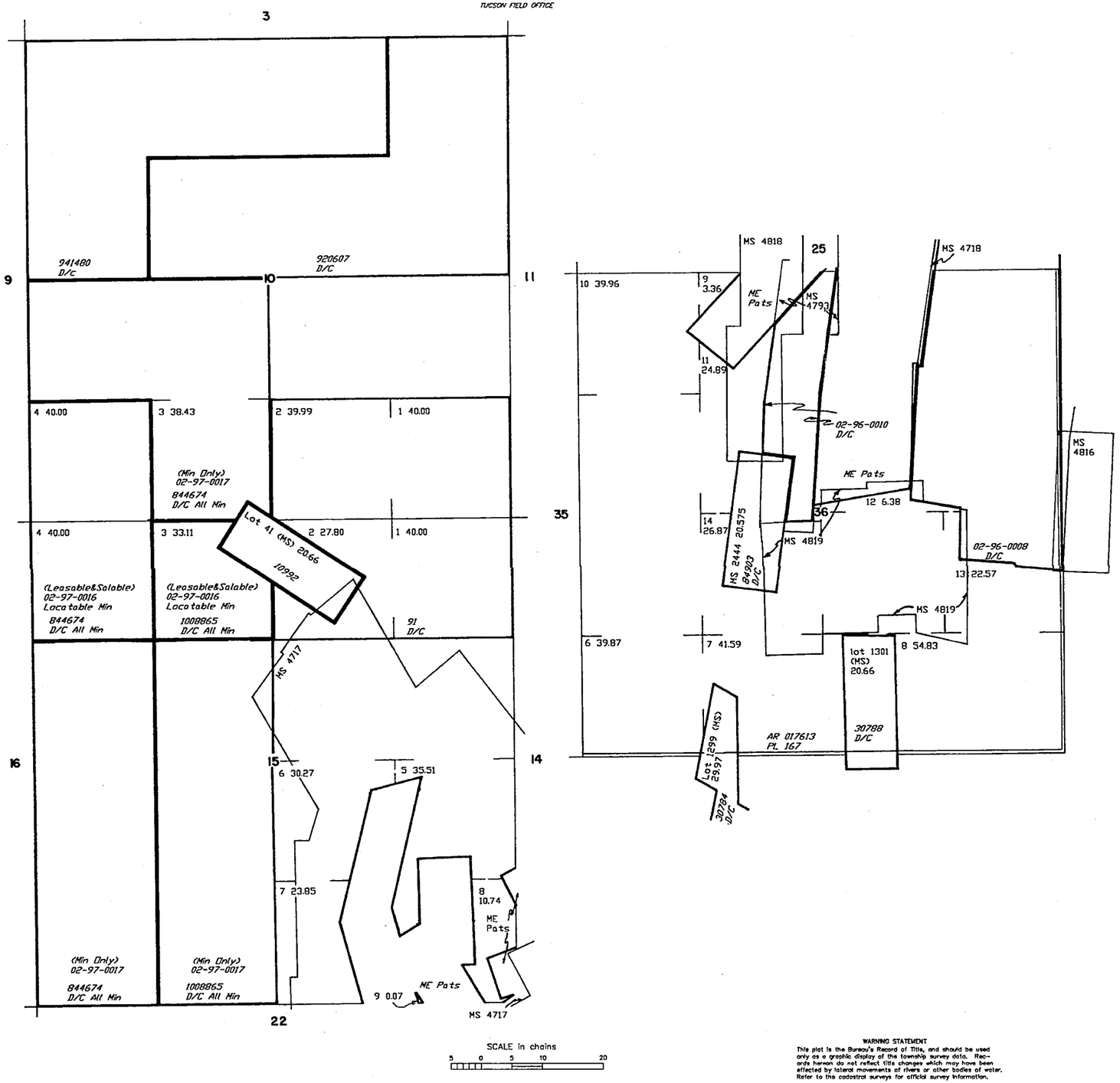

SCALE in chains
5 0 5 10 20

STATUS OF PUBLIC DOMAIN
LAND AND MINERAL TITLES

MTP
SUPPL SECS 10,15,36

INDEX TO SEGREGATED TRACTS				
RESURVEY	ORIGINAL SURVEY			
TRACT NO	T	R	SEC	SUBDIVISION

FOR ORDERS AFFECTING DISPOSAL OR USE OF UNIDENTIFIED LANDS WITHDRAWN FOR CLASSIFICATION, MINERALS, WATER AND/OR OTHER PUBLIC PURPOSES, REFER TO INDEX OF MISCELLANEOUS DOCUMENTS.

MDS 681 NE
682 SE

WARNING STATEMENT
This plat is the Bureau's Record of Title, and should be used only as a graphic display of the township survey data. Records hereon do not reflect title changes which may have been effected by lateral movements of rivers or other bodies of water. Refer to the cadastral surveys for official survey information.

NO 1

CURRENT TO	GS
9-30-2008	PV

GSR Mer
T 18 S
R 15 E